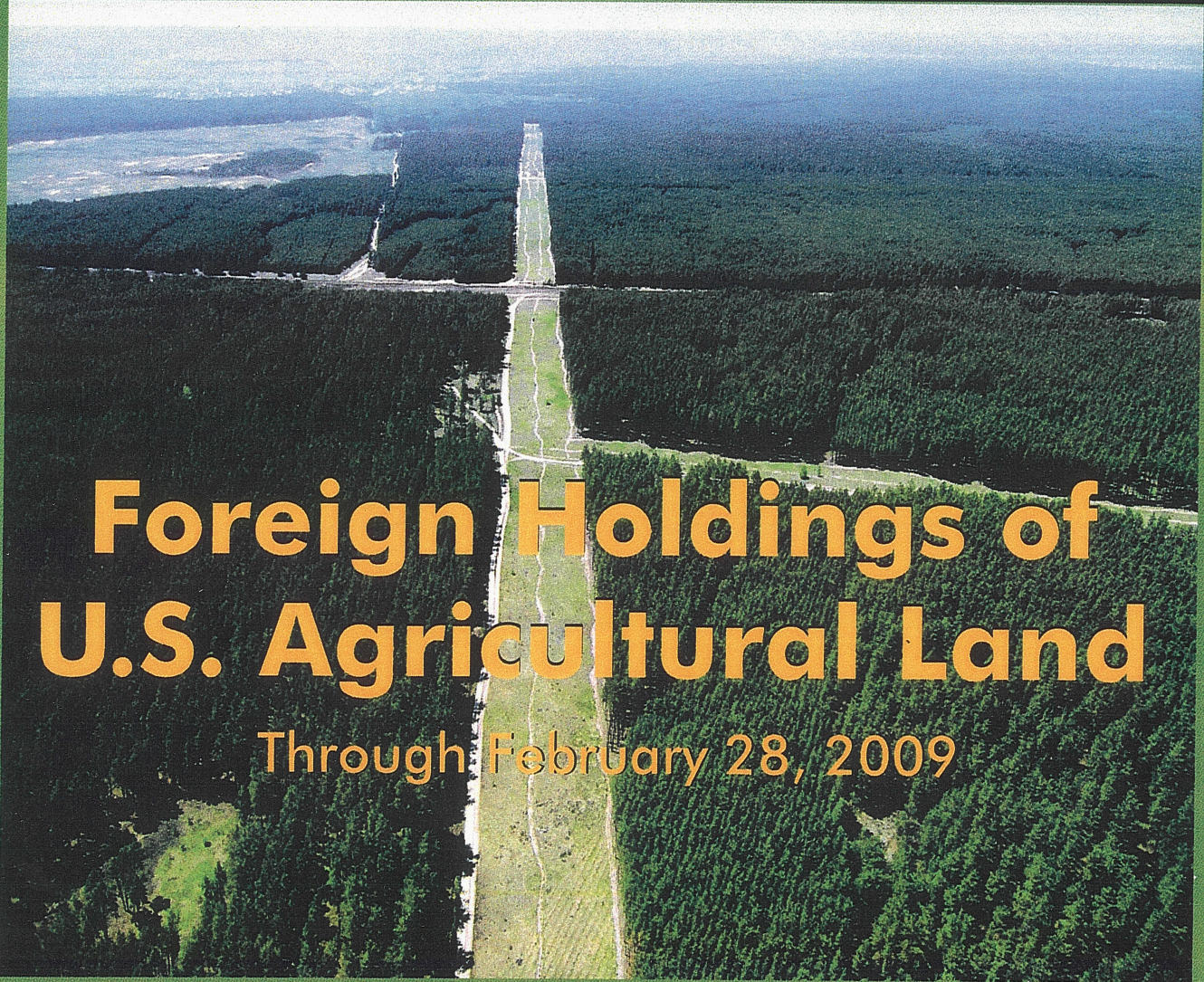


United States Department of Agriculture
Farm Service Agency



Foreign Holdings of U.S. Agricultural Land

Through February 28, 2009



Foreign Holdings of U.S. Agricultural Land through February 28, 2009, by the Farm Service Agency, U.S. Department of Agriculture.

Abstract

Foreign persons held an interest in 22.2 million acres of U.S. agricultural land as of February 28, 2009. This is 1.7 percent of all privately held agricultural land and .98 percent of all land in the United States. These and other findings are based on an analysis of reports submitted in compliance with the Agricultural Foreign Investment Disclosure Act of 1978.

Keywords: Agricultural land and foreign land holdings.

Contents

| | |
|--|-----|
| Summary | iii |
| Introduction..... | 1 |
| Summary of the Act and Regulations..... | 1 |
| Definitions | 2 |
| Analysis of Data Reported Under the Act..... | 4 |
| Holdings..... | 4 |
| Trends | 5 |

Appendix:

| | |
|--|--|
| Figure 1, Proportion of Foreign Held Agricultural Land to Privately Held Agricultural Land | |
| Figure 2, State Concentration of Foreign Holdings of Agricultural Land | |
| Figure 3, Trends in Foreign Holdings of Agricultural Land by Type of Use | |
| Report 1, U.S. Agricultural Landholdings of Foreign Entities by State | |
| Report 1A, Comparison of U.S. Agricultural Landholdings of Foreign Entities by State as of February 29, 2008 and February 28, 2009 | |
| Report 1B, U.S. Agricultural and Nonagricultural Landholdings by Country of Foreign Entity by State | |
| Report 1C, U.S. Landholdings of Foreign Entities by Type of Land Use and by State | |
| Report 2, U.S. Agricultural and Nonagricultural Landholdings by Country of Foreign Entity by State and County | |
| Report 3, U.S. Landholdings of Foreign Entities by Type of Land Use by State and County | |

Summary

Foreign persons held an interest in 22.2 million acres of U.S. agricultural land (forest land and farmland) as of February 28, 2009. This is an increase of 1,310,974 acres from the 2008 acres (report 1A), and represents 1.7 percent of all privately held agricultural land in the United States. These and other findings are based on information submitted to the U.S. Department of Agriculture in compliance with the Agricultural Foreign Investment Disclosure Act of 1978. Forest land accounted for 59 percent of all foreign held agricultural acreage, cropland for 14 percent, and pasture and other agricultural land for 27 percent. Foreign holdings of U.S. agricultural land were relatively steady from 1999 through 2006; between 2006 and 2007, there was a significant 3.6 million acre increase and between 2007 and 2008, there was an increase of 1.4 million acres. Between 2008 and 2009, there was an increase of 1.3 million acres.

Foreign Holdings of U.S. Agricultural Land Through February 28, 2009

Patricia A. Blevins
Lesa Johnson
Delores Smith*

Introduction

Foreign individuals and entities reported holding an interest in 22.2 million acres of U.S. agricultural land as of February 28, 2009. This is 1.7 percent of all privately held U.S. agricultural land and approximately .98 percent of all land in the United States (see fig. 1 for State-level detail).

Summary of the Act and Regulations

The Agricultural Foreign Investment Disclosure Act of 1978 (AFIDA)¹, as implemented by the regulations², required all foreign persons holding agricultural land as of February 01, 1979, to file a report of such holdings with the Secretary of Agriculture by August 01, 1979. All foreign persons who acquire or transfer an interest in agricultural land thereafter are required to report such transactions within 90 days of the date of acquisition or transfer. In addition, any foreign person who holds land that subsequently becomes or ceases to be agricultural land, or any person who holds agricultural land who subsequently becomes or ceases to be a foreign person, must also file a report within 90 days of such change.

AFIDA specifies in detail the information to be supplied by the foreign person and provides that necessary additional information may be obtained by the Secretary. The information required to be reported consists of the legal name and address of the foreign person; citizenship, if an individual; if not an individual or a government, nature of the legal entity, including the entity's country of creation and principal place of business; type of interest; legal description; acreage; land use; purchase price or any other consideration given; intended use; where applicable, information about the representative of the foreign person; how the interest in the land was transferred; the relationship of the owner to the operator; type of rental agreement, if any; and the date the interest in the land was transferred. In the case of a disposition, the party disposing of the interest is also required to give the legal name and address of the purchaser. Any change in the legal name or address of the foreign person and other entities disclosed on the report form must also be reported within 90 days of such changes. Failure to comply with the AFIDA subjects the foreign person and other entities disclosed on the report to a possible civil penalty of up to 25 percent of the fair market value of the interest held in the land in question.

*Patricia A. Blevins and Lesa Johnson, Agricultural Foreign Investment Specialists, Economic and Policy Analysis Staff, Farm Service Agency, Washington, D.C., and Delores Smith, Management Analyst, Payment Management Office, Financial Services Center, Farm Service Agency, Kansas City, Mo.

¹ Pub. L. No. 95-460, 7 U.S.C. §§ 3501-3503, 3505-3508 (1988).

² 7 C.F.R. §§ 781.1-.6 (1994). See 7 C.F.R. §§ 2.21(b)(29), .27(a)(12), .65(a)(30), and .84(a)(7) (1994) for the delegation of authority.

Summary of the Act and Regulations (Continued)

In accordance with Section 7 of the act, completed report forms are available for public inspection in Washington, DC, within 10 days of receipt by the Secretary. Section 6 of the act requires that every 6 months the Secretary transmit to each State copies of completed report forms for foreign held interest in agricultural land in that State.

Definitions

For this report, the term "holdings" applies to all U.S. agricultural land interests held by foreign persons as of February 28, 2009. This term is used as the title for a subsequent section, which analyzes the reported data.

"Agricultural Land" as defined in the act includes all land in the United States used for forestry production. Land used for forestry production means land exceeding 10 acres in size in which 10 percent is stocked by trees of any size including land that formerly had such tree cover and will be naturally or artificially regenerated. The regulations further define agricultural land as all land used for farming, ranching, or timber production if the tracts are more than 10 acres in size in the aggregate. Land which is currently idle, but last used within the past 5 years for farming, ranching, or timber production must also be reported. Tracts totaling 10 acres or less in the aggregate, and which produce annual gross receipts in excess of \$1,000 from the sale of farm, ranch, forestry or timber products, must also be reported.

AFIDA requires reporting "any interest" in the land other than a security interest (a mortgage or other debt-securing instrument). The regulations exempt leaseholds of less than 10 years' duration, contingent future interests, noncontingent future interests that do not become possessory upon termination of the present estate, nonagricultural easements and rights-of-way, and interests solely in mineral rights.

A "foreign person," as defined in the act, includes any individual who: (1) is not a citizen or national of the United States, (2) is not a citizen of the Northern Mariana Islands or the Trust Territory of the Pacific Islands, or (3) is not lawfully admitted into the United States for permanent residence. Any person who holds a Department of Homeland Security, U.S. Citizenship and Immigration Services, "Alien Registration Receipt Card" (green card) is considered lawfully admitted for permanent residence and is exempt from the requirements of the act. Foreign governments, entities which are created under the laws of or have their principal place of business in a foreign country, and U.S. entities in which there is a significant foreign interest or substantial control are also defined as foreign persons under the act.

For this study, individuals are defined as one person or a husband and wife. The "partnership" category includes all legally defined partnerships, joint ventures, and tenancies in common that include two or more persons who are not married. The term partnership does not differentiate between joint tenancies and tenancies in common. In the interest of simplicity and brevity, fine legal distinctions, however important in an individual case, are ignored.

Definitions (Continued)

Each foreign entity holding an interest in U.S. agricultural land is required to file a report. Therefore, if two individuals hold an interest in land as a partnership, the partnership is to file one report as a partnership, with the partners' names, addresses and citizenship listed on the back of the form. Occasionally, however, two people will file as individuals, each filing a separate report on the same land with a partial interest of, for example, 49 percent listed on each form. Because it is not always possible to distinguish separate reports for the same land, two such individuals cannot be differentiated from one partnership. This may occur when there is no legal partnership but individuals hold an interest in the land as tenants in common. If they file together on one form, they are automatically considered a partnership. If they file separately, they are generally considered individuals. Therefore, the data on the number of reported parcels should be used with caution.

The act is designed to impute foreign person status to certain U.S. entities holding direct and indirect interests in U.S. agricultural land. For purposes of the act, this is accomplished by defining each successive link in a chain of U.S. entities containing foreign interests as a foreign person. However, only the foreign person who actually holds the direct (title) interest in the land (that is, the first layer or tier) is considered the reporting entity. This entity need not actually be foreign, but under the act, is deemed a foreign person because another foreign person holds a significant interest or substantial control in the title owner. In some instances, the second tier also may not actually be foreign, but may be deemed foreign under the act for the same reason. The regulations define "significant interest or substantial control" to mean a 10-percent or more interest in the entity if held by a single foreign person or a group of foreign persons acting in concert, or a 50-percent or more interest if held by a group of foreign persons not acting in concert, none of whom individually holds a 10-percent or greater interest in that entity. Under the regulations, the reporting entity (other than an individual or government), whether domestic or foreign, is required to provide information (names, addresses, citizenship, and the nature of the entity, if any) on the second-tier investments; that is, all foreign persons holding a significant interest or substantial control in the reporting entity must report. In turn, a second-tier entity may be required to provide information about foreign persons who hold a significant interest or substantial control in that entity.

When the foreign person is an individual from, or an entity created under the laws of, for example, Germany, the report is processed as "Germany." Where persons from many different countries hold direct and indirect interests in one piece of land, an attempt is made to identify the predominant country as the country of origin. When there is no predominant country, for example, an equal partnership between a Canadian and a German, the report is processed as a multiple foreign owner with no predominant country.

The AFIDA procedures provide for land to be reported by parcels. All land held by the same entity, in the same manner (type of interest), located in one county, and acquired at the same time, is considered a parcel and is to be reported on a single form. Land does not have to be adjacent to be considered part of one parcel. This parcel concept is intended to ease the reporting burden.

Definitions (Continued)

All parcels (and acres) for each land holder have been combined under said land holder. Therefore, the number of land holders is less than the number of parcels. However, because land holders do not always report their names in exactly the same way on each form, it is difficult to attribute these forms with great precision to one person or legal entity. Some foreign persons hold land in their own names and also hold interests in entities that hold other lands. These entities are treated as separate land holders.

Analysis of Data Reported Under the Act

Holdings

Data in this section are derived from the reports filed by foreign persons who held an interest in U.S. agricultural and non-agricultural land as of February 28, 2009. To simplify the discussion, the data as of February 28, 2009, hereafter are referred to simply as (2009). The 2009 total acres of foreign held U.S. agricultural and non-agricultural land are 22,848,584. The total acres of foreign held U.S. agricultural and non-agricultural land in 2008 were 21,534,511, resulting in an increase of 1,314,073 acres between 2008 and 2009. The total 2009 foreign held U.S. agricultural acres are 22,235,408. The total 2008 foreign held U.S. agricultural acres were 20,924,434 resulting in an increase of 1,310,974 acres (report 1A).

Concentration of Foreign Holdings of U.S. Agricultural Land

Foreign persons have reported acreage holdings in all 50 States and Puerto Rico (report 1 and fig. 2). Except for Maine (described below), only a small percentage of privately held agricultural land in the other 49 States is held by foreign entities (report 1). Maine acreage aside, foreign investment in U.S. agricultural land is concentrated in the South and West.

Maine has the largest amount of foreign held U.S. agricultural land, 2,820,916 acres, or 15.7 percent of the privately held agricultural land in the State and approximately 13 percent of the reported foreign held agricultural land in the United States (report 1). The majority of the foreign held agricultural land in Maine consists of forest or timber land totaling 2,773,524 acres (report 1C).

Hawaii has the second largest percentage of foreign held U.S. agricultural land, 158,874 acres, which is 8.8 percent of the privately held agricultural land in the State and slightly less than 1 percent of the reported foreign held agricultural land in the United States. The majority of the foreign held agricultural land in Hawaii consists of 78,852 acres of pasture land (report 1C).

Washington (7.6%), Nevada (5.2%), and Alabama (5.1%), have the next largest proportions of reported foreign held agricultural land to all privately held agricultural land in their States.

In 2009, there was a large increase of forest or timber land in the States of Arkansas, Louisiana, and Texas. The total Arkansas, Louisiana, and Texas foreign held forest or timber land in 2009 was 2,407,997 acres. This is an increase of 894,289 acres relative to 2008. Of this increase, 853,421 acres is the result of an acquisition of a timber company by a Canadian company.

Texas has the second largest amount of foreign held acreage, 2,577,782 acres, but that only represents a little less than 2 percent of the privately held agricultural land in Texas. Washington has the third largest amount of foreign held agricultural land, 1,665,026 acres.

Country of Origin

Of the 22,848,584 acres of reported foreign held agricultural and non-agricultural land, foreign persons from Canada hold the largest amount of reported foreign held acres of U.S. agricultural and non-agricultural land, 7,747,645 acres, or 34 percent (report 1B). Foreign persons from an additional three countries, the Netherlands at 17 percent, the United Kingdom (U.K.) at 7 percent, and Germany at 6 percent, collectively hold 6,836,634 acres or 30 percent of the foreign held acres in the United States.

Land Use

Fifty-seven percent of the reported foreign interest holdings of U.S. land are timber or forest (report 1C); cropland accounts for only 13 percent. Foreign held pasture and other agricultural land totals 27 percent of all foreign interest holdings in the United States. The non-agriculture category accounts for approximately 3 percent of the reported foreign held acres in the United States. Non-agricultural land includes acreage such as the homestead and roads commonly reported as part of the agricultural landholding or land that is idle now but its last use within the past 5 years was for agriculture. These land use figures should be used with caution because they reflect only information received at the time of processing and do not account for changes in land use that may have occurred subsequent to processing.

Trends

The AFIDA reporting requirements allow foreign persons 90 days to report their transactions to the U.S. Department of Agriculture (USDA), but not all transactions occurring in the 90 days preceding the closing date of the report are reported to USDA by that date. In some situations, reports are filed late and/or may be incomplete. This means that the 2009 data and data for prior years, in some cases, are understated and should be regarded as preliminary.

Foreign holdings of U.S. agricultural land remained relatively steady from 1999 through 2006, slightly above or below 1 percent of all privately held agricultural land in the United States. However, in 2007 and 2008 the data reflect 1.6 percent, and in 2009, 1.7 percent (report 1). Most changes were in forest land, increasing from 6 million acres in 1999 to 7.5 million acres in 2000, to 12 million acres in 2007, and 13 million acres in 2009 (fig. 3). These changes are mainly due to million-acre-plus transactions by large timber companies. In comparison, other categories remained relatively steady between 1999 and 2009 (fig. 3).

Figure 1

**Proportion of Foreign Held Agricultural Land to
All Privately Held Agricultural Land in the United States
As of February 28, 2009**

AND

Figure 2

**State Concentration of Foreign Holdings
of Agricultural Land As of February 28, 2009**

Figure 1

Proportion of Foreign Held Agricultural Land to All Privately Held Agricultural Land in the United States As of February 28, 2009

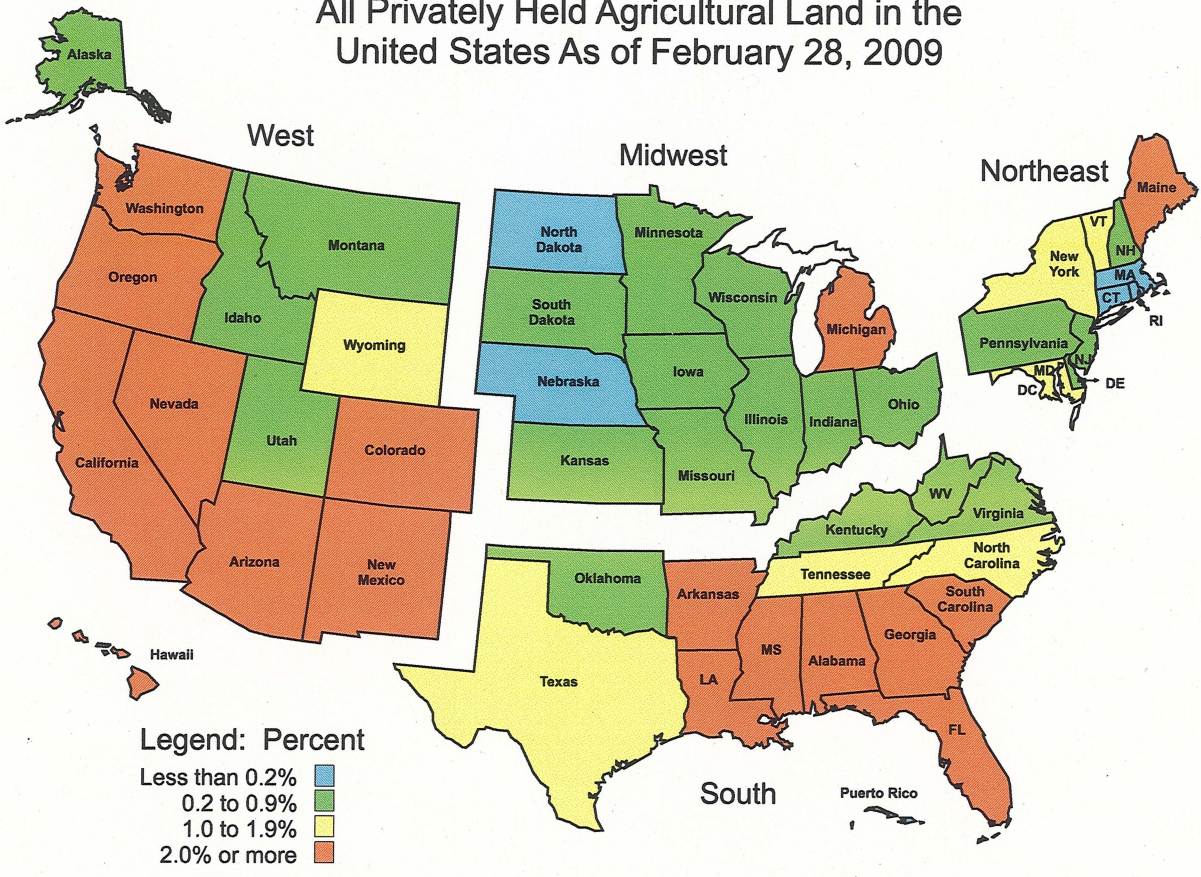


Figure 2

State Concentration of Foreign Holdings of Agricultural Land As of February 28, 2009

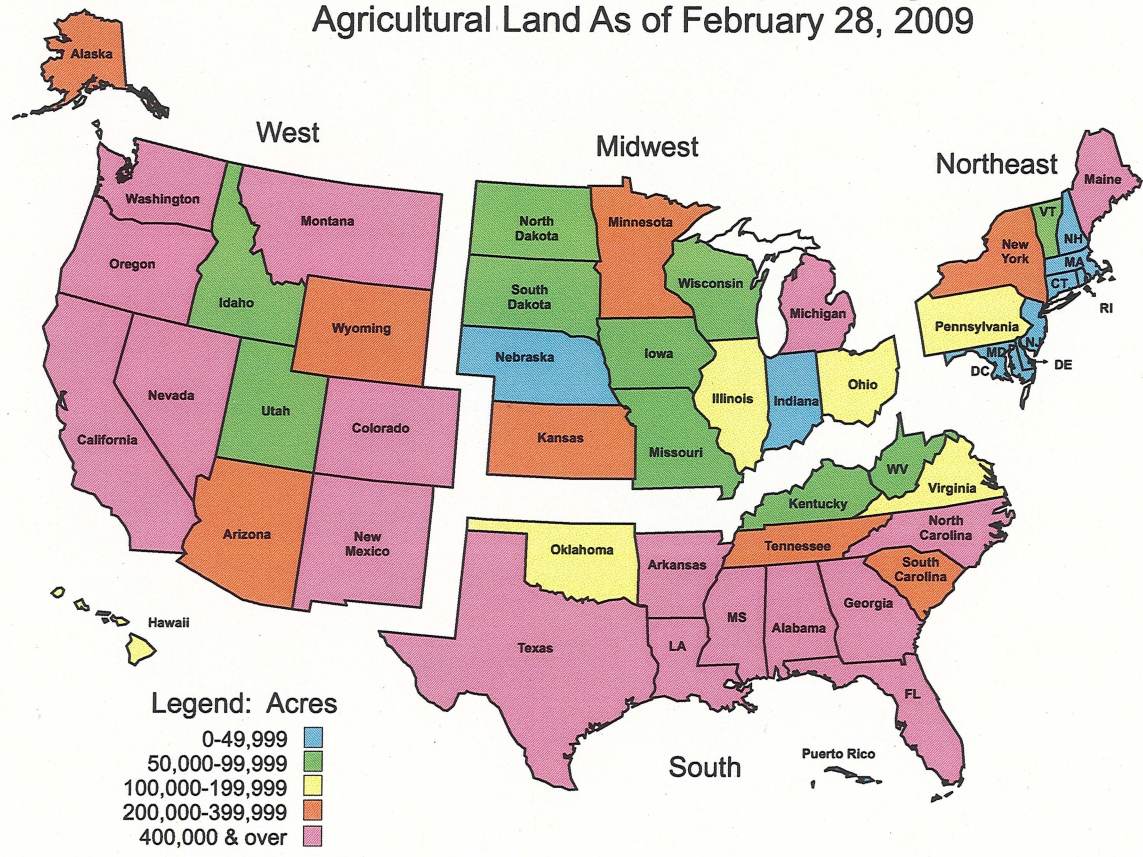



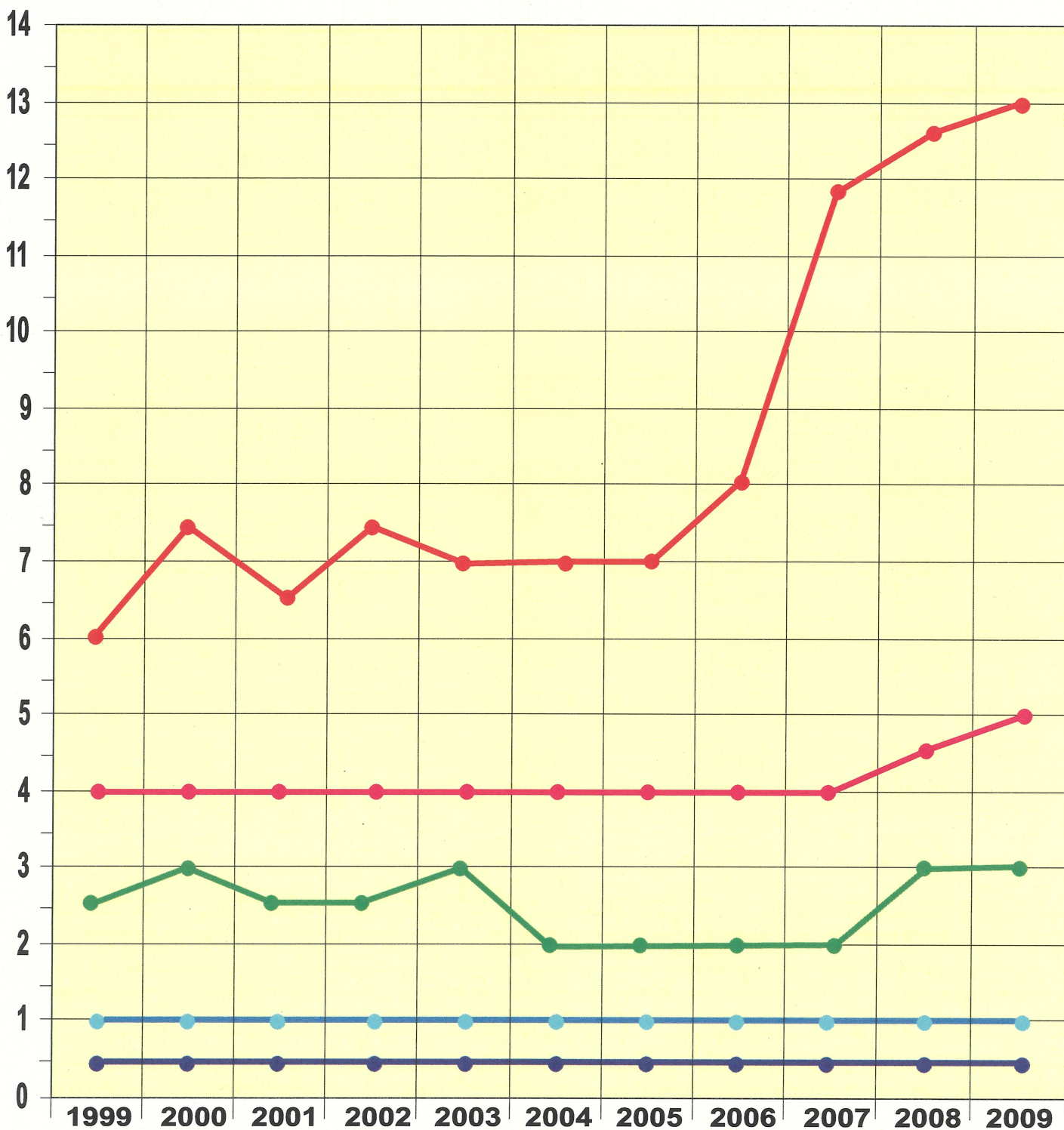
Figure 3

**Trends in Foreign Holdings of Agricultural
Land by Type of Use For the Period 1999-2009**

Figure 3

Trends in Foreign Holdings of Agricultural Land by Type of Use For the Period 1999-2009

Million acres



Report 1

**U.S. Agricultural Landholdings of
Foreign Entities By State As of
February 28, 2009**

Report 1A

**Comparison of U.S. Agricultural Landholdings
Of Foreign Entities By State As Of
February 29, 2008 And February 28, 2009**

Report 1B

**U.S. Agricultural And Nonagricultural Landholdings
(Acres) By Country Of Foreign Entity
By State As Of February 28, 2009**

Report 1C

**U.S. Landholdings Of Foreign Entities By
Type Of Use By State As Of February 28, 2009**

U.S. AGRICULTURAL LANDHOLDINGS OF FOREIGN ENTITIES
BY STATE AS OF FEBRUARY 28, 2009

| STATE | TOTAL LAND AREA OF STATE (ACRES) 1/ | PRIVATELY HELD AGRICULTURAL LAND (ACRES) 2/3/ | FOREIGN HELD AGRICULTURAL LAND (ACRES) | PROPORTION OF FOREIGN HELD TO PRIVATELY HELD AGRICULTURAL LAND (PERCENT) |
|----------------|---|---|--|--|
| ALABAMA | 32,476,160 | 28,760,792 | 1,453,441 | 5.1 |
| ALASKA | 366,048,640 | 57,446,991 | 270,325 | 0.5 |
| ARIZONA | 72,726,400 | 7,833,746 | 247,824 | 3.2 |
| ARKANSAS | 33,323,520 | 28,129,519 | 688,117 | 2.4 |
| CALIFORNIA | 99,813,760 | 41,823,058 | 974,910 | 2.3 |
| COLORADO | 66,379,520 | 36,521,116 | 856,596 | 2.3 |
| CONNECTICUT | 3,100,800 | 1,516,094 | 1,269 | 0.1 |
| DELAWARE | 1,250,560 | 920,172 | 2,676 | 0.3 |
| FLORIDA | 34,513,280 | 21,849,568 | 1,004,360 | 4.6 |
| GEORGIA | 37,059,840 | 30,823,101 | 836,525 | 2.7 |
| HAWAII | 4,110,720 | 1,803,038 | 158,874 | 8.8 |
| IDAHO | 52,958,080 | 15,889,108 | 87,195 | 0.5 |
| ILLINOIS | 35,573,760 | 30,536,400 | 174,493 | 0.6 |
| INDIANA | 22,954,880 | 19,752,052 | 47,750 | 0.2 |
| IOWA | 35,756,160 | 33,340,369 | 65,952 | 0.2 |
| KANSAS | 52,361,600 | 49,188,971 | 256,632 | 0.5 |
| KENTUCKY | 25,425,920 | 22,089,269 | 58,723 | 0.3 |
| LOUISIANA | 27,879,680 | 23,870,712 | 948,186 | 4.0 |
| MAINE | 19,751,680 | 17,955,835 | 2,820,916 | 15.7 |
| MARYLAND | 6,255,360 | 4,260,408 | 46,109 | 1.1 |
| MASSACHUSETTS | 5,017,600 | 2,306,458 | 1,829 | 0.1 |
| MICHIGAN | 36,354,560 | 24,098,445 | 767,774 | 3.2 |
| MINNESOTA | 50,950,400 | 34,530,621 | 239,469 | 0.7 |
| MISSISSIPPI | 30,020,480 | 26,201,244 | 520,731 | 2.0 |
| MISSOURI | 44,087,040 | 36,030,827 | 80,856 | 0.2 |
| MONTANA | 93,153,280 | 54,197,503 | 486,282 | 0.9 |
| NEBRASKA | 49,198,080 | 45,610,153 | 15,108 | NEG |
| NEVADA | 70,288,640 | 9,753,158 | 505,615 | 5.2 |
| NEW HAMPSHIRE | 5,739,520 | 4,251,738 | 12,860 | 0.3 |
| NEW JERSEY | 4,746,880 | 1,969,337 | 14,056 | 0.7 |
| NEW MEXICO | 77,667,840 | 33,526,570 | 880,053 | 2.6 |
| NEW YORK | 30,216,960 | 22,328,715 | 298,159 | 1.3 |
| NORTH CAROLINA | 31,175,040 | 25,115,607 | 435,748 | 1.7 |
| NORTH DAKOTA | 44,144,640 | 38,548,498 | 50,338 | 0.1 |
| OHIO | 26,206,720 | 21,566,008 | 161,282 | 0.7 |
| OKLAHOMA | 43,946,880 | 38,326,752 | 125,522 | 0.3 |
| OREGON | 61,438,080 | 25,420,956 | 774,824 | 3.0 |
| PENNSYLVANIA | 28,682,880 | 20,388,401 | 190,069 | 0.9 |
| RHODE ISLAND | 668,800 | 307,509 | 15 | NEG |
| SOUTH CAROLINA | 19,269,760 | 15,570,166 | 385,167 | 2.5 |
| SOUTH DAKOTA | 48,566,400 | 37,939,910 | 78,960 | 0.2 |
| TENNESSEE | 26,378,880 | 21,324,793 | 265,355 | 1.2 |
| TEXAS | 167,550,080 | 153,626,848 | 2,577,782 | 1.7 |
| UTAH | 52,572,160 | 11,438,482 | 88,024 | 0.8 |
| VERMONT | 5,920,000 | 5,029,649 | 87,066 | 1.7 |
| VIRGINIA | 25,340,160 | 20,577,489 | 116,635 | 0.6 |
| WASHINGTON | 42,588,160 | 22,014,053 | 1,665,026 | 7.6 |
| WEST VIRGINIA | 15,409,920 | 13,238,151 | 54,385 | 0.4 |
| WISCONSIN | 34,758,400 | 25,855,696 | 62,899 | 0.2 |
| WYOMING | 62,144,000 | 25,067,954 | 291,886 | 1.2 |
| PUERTO RICO | NA | NA | 760 | NEG |
| TOTAL | 2,263,922,560 | 1,290,472,010 | 22,235,408 | 1.7 |

- 1/ APPROXIMATE LAND AREA AS ESTABLISHED BY THE BUREAU OF THE CENSUS IN CONJUNCTION WITH THE 2000 CENSUS OF POPULATION (U.S. DEPARTMENT OF COMMERCE).
- 2/ PRELIMINARY ESTIMATE BASED ON UNPUBLISHED DATA, RUBEN LUBOWSKI, U.S. DEPT. AG., ECON. RES. SERV., 2002.
- 3/ TOTAL LAND AREA MINUS FEDERAL, STATE, COUNTY AND MUNICIPAL; INDIAN TRUST; RURAL TRANSPORTATION; AND URBAN LANDS. INCLUDES FOREST LAND, PASTURE LAND, CROPLAND, RANGE, AND MISCELLANEOUS LAND. ESTIMATES OF URBAN AND RURAL TRANSPORTATION LANDS ARE FROM U.S. DEPT. AG., ECON. RES. SERV., 2006, AND ESTIMATES OF FEDERAL AND OTHER PUBLIC LANDS ARE FROM GEN. SERV. ADM., 2001, AND NATRL. RESR. CONV. SERV., 2000 RESPECTIVELY.

NA = NOT AVAILABLE
NEG = NEGLIGIBLE

COMPARISON OF U.S. AGRICULTURAL LANDHOLDINGS OF FOREIGN ENTITIES
BY STATE AS OF FEBRUARY 29, 2008 AND FEBRUARY 28, 2009

| STATE | FOREIGN HELD AGRICULTURAL LAND FEBRUARY 29, 2008 (ACRES) | FOREIGN HELD AGRICULTURAL LAND FEBRUARY 28, 2009 (ACRES) | DIFFERENCE IN ACREAGE BETWEEN 2008 AND 2009 (ACRES +/-) |
|----------------|---|---|--|
| ALABAMA | 1,460,600 | 1,453,441 | -7,159 |
| ALASKA | 260,985 | 270,325 | 9,340 |
| ARIZONA | 246,870 | 247,824 | 954 |
| ARKANSAS | 451,932 | 688,117 | 236,185 |
| CALIFORNIA | 961,533 | 974,910 | 13,377 |
| COLORADO | 772,951 | 856,596 | 83,645 |
| CONNECTICUT | 1,269 | 1,269 | 0 |
| DELAWARE | 2,676 | 2,676 | 0 |
| FLORIDA | 1,004,568 | 1,004,360 | -208 |
| GEORGIA | 837,874 | 836,525 | -1,349 |
| HAWAII | 157,974 | 158,874 | 900 |
| IDAHO | 27,388 | 87,195 | 59,807 |
| ILLINOIS | 140,169 | 174,493 | 34,324 |
| INDIANA | 39,489 | 47,750 | 8,261 |
| IOWA | 44,389 | 65,952 | 21,563 |
| KANSAS | 152,315 | 256,632 | 104,317 |
| KENTUCKY | 57,500 | 58,723 | 1,223 |
| LOUISIANA | 662,030 | 948,186 | 286,156 |
| MAINE | 3,351,092 | 2,820,916 | -530,176 |
| MARYLAND | 46,109 | 46,109 | 0 |
| MASSACHUSETTS | 1,829 | 1,829 | 0 |
| MICHIGAN | 762,662 | 767,774 | 5,112 |
| MINNESOTA | 240,188 | 239,469 | -719 |
| MISSISSIPPI | 523,314 | 520,731 | -2,583 |
| MISSOURI | 77,782 | 80,856 | 3,074 |
| MONTANA | 473,419 | 486,282 | 12,863 |
| NEBRASKA | 12,656 | 15,108 | 2,452 |
| NEVADA | 504,823 | 505,615 | 792 |
| NEW HAMPSHIRE | 12,860 | 12,860 | 0 |
| NEW JERSEY | 14,056 | 14,056 | 0 |
| NEW MEXICO | 880,093 | 880,053 | -40 |
| NEW YORK | 267,185 | 298,159 | 30,974 |
| NORTH CAROLINA | 435,323 | 435,748 | 425 |
| NORTH DAKOTA | 14,441 | 50,338 | 35,897 |
| OHIO | 158,517 | 161,282 | 2,765 |
| OKLAHOMA | 71,865 | 125,522 | 53,657 |
| OREGON | 610,914 | 774,824 | 163,910 |
| PENNSYLVANIA | 185,623 | 190,069 | 4,446 |
| RHODE ISLAND | 15 | 15 | 0 |
| SOUTH CAROLINA | 385,847 | 385,167 | -680 |
| SOUTH DAKOTA | 42,906 | 78,960 | 36,054 |
| TENNESSEE | 264,175 | 265,355 | 1,180 |
| TEXAS | 2,111,859 | 2,577,782 | 465,923 |
| UTAH | 71,123 | 88,024 | 16,901 |
| VERMONT | 86,613 | 87,066 | 453 |
| VIRGINIA | 116,163 | 116,635 | 472 |
| WASHINGTON | 1,595,129 | 1,665,026 | 69,897 |
| WEST VIRGINIA | 54,383 | 54,385 | 2 |
| WISCONSIN | 62,595 | 62,899 | 304 |
| WYOMING | 205,603 | 291,886 | 86,283 |
| PUERTO RICO | 760 | 760 | 0 |
| GRAND TOTAL | 20,924,434 | 22,235,408 | 1,310,974 |

REPORT 1B U.S. AGRICULTURAL AND NONAGRICULTURAL LANDHOLDINGS (ACRES) BY COUNTRY OF FOREIGN ENTITY
BY STATE AS OF FEBRUARY 28, 2009

| STATE NAME | CANADA | NETHERLANDS | UNITED KINGDOM | GERMANY | PORTUGAL | ALL OTHERS | TOTALS |
|----------------|-----------|-------------|----------------|---------|----------|------------|-----------|
| ALABAMA | 261,086 | 911,008 | 21,775 | 756 | 0 | 286,895 | 1,481,520 |
| ALASKA | 270,131 | 0 | 120 | 0 | 0 | 150 | 270,401 |
| ARIZONA | 19,516 | 3,174 | 3,916 | 5,226 | 0 | 249,655 | 281,487 |
| ARKANSAS | 239,914 | 324,282 | 1,509 | 57,929 | 0 | 84,773 | 708,407 |
| CALIFORNIA | 55,461 | 69,909 | 341,762 | 66,806 | 3,811 | 548,115 | 1,085,864 |
| COLORADO | 163,182 | 62,247 | 89,922 | 97,195 | 221,781 | 236,211 | 870,538 |
| CONNECTICUT | 70 | 0 | 334 | 68 | 0 | 857 | 1,329 |
| DELAWARE | 444 | 186 | 26 | 281 | 0 | 3,773 | 4,710 |
| FLORIDA | 76,658 | 129,493 | 46,510 | 94,963 | 0 | 709,057 | 1,056,681 |
| GEORGIA | 180,616 | 6,448 | 16,823 | 183,393 | 0 | 469,675 | 856,955 |
| HAWAII | 79 | 3,675 | 3,128 | 434 | 0 | 156,179 | 163,495 |
| IDAHO | 5,424 | 486 | 13,665 | 1,186 | 0 | 70,650 | 91,411 |
| ILLINOIS | 9,539 | 11,871 | 12,250 | 44,874 | 33,272 | 72,449 | 184,255 |
| INDIANA | 4,406 | 24,918 | 2,861 | 12,708 | 2,606 | 21,268 | 68,767 |
| IOWA | 3,449 | 1,311 | 799 | 17,949 | 31,586 | 14,078 | 69,172 |
| KANSAS | 2,768 | 2,709 | 1,402 | 13,873 | 86,904 | 150,130 | 257,786 |
| KENTUCKY | 4,687 | 2,699 | 6,897 | 11,158 | 0 | 38,973 | 64,414 |
| LOUISIANA | 324,494 | 281,608 | 147,559 | 7,547 | 160 | 228,777 | 990,145 |
| MAINE | 2,723,515 | 1,409 | 717 | 348 | 0 | 109,095 | 2,835,084 |
| MARYLAND | 5,101 | 117 | 44 | 18,544 | 0 | 24,887 | 48,693 |
| MASSACHUSETTS | 109 | 247 | 882 | 231 | 0 | 409 | 1,878 |
| MICHIGAN | 4,166 | 455,457 | 4,685 | 630 | 0 | 306,345 | 771,283 |
| MINNESOTA | 13,074 | 3,473 | 20,937 | 6,393 | 177 | 202,766 | 243,820 |
| MISSISSIPPI | 4,631 | 351,471 | 1,099 | 53,505 | 986 | 127,661 | 539,353 |
| MISSOURI | 4,844 | 2,802 | 5,592 | 17,324 | 0 | 54,434 | 84,996 |
| MONTANA | 169,651 | 6,071 | 13,266 | 21,536 | 29,119 | 255,762 | 495,405 |
| NEBRASKA | 1,485 | 897 | 0 | 277 | 0 | 13,173 | 15,832 |
| NEVADA | 220,908 | 0 | 657 | 41,423 | 0 | 242,917 | 505,905 |
| NEW HAMPSHIRE | 305 | 322 | 4,137 | 27 | 0 | 8,139 | 12,930 |
| NEW JERSEY | 8,147 | 3,242 | 835 | 3,577 | 0 | 5,262 | 21,063 |
| NEW MEXICO | 105 | 466 | 196,442 | 192,046 | 0 | 501,163 | 890,222 |
| NEW YORK | 118,210 | 3,820 | 55,178 | 18,799 | 32,434 | 81,240 | 309,681 |
| NORTH CAROLINA | 55,834 | 244,169 | 3,658 | 21,486 | 0 | 126,479 | 451,626 |
| NORTH DAKOTA | 7,504 | 0 | 852 | 766 | 0 | 41,737 | 50,859 |
| OHIO | 5,846 | 62,488 | 4,928 | 40,537 | 1,831 | 55,183 | 170,813 |
| OKLAHOMA | 1,209 | 3,328 | 6,934 | 13,505 | 35,800 | 65,863 | 126,639 |
| OREGON | 448,026 | 400 | 1,388 | 5,242 | 107,638 | 215,458 | 778,152 |
| PENNSYLVANIA | 103,076 | 6,323 | 49,461 | 7,871 | 0 | 27,217 | 193,948 |
| RHODE ISLAND | 0 | 0 | 0 | 0 | 0 | 17 | 17 |
| SOUTH CAROLINA | 17,797 | 271,411 | 18,530 | 45,688 | 0 | 56,946 | 410,372 |
| SOUTH DAKOTA | 21,806 | 1,093 | 272 | 14,850 | 0 | 41,244 | 79,265 |
| TENNESSEE | 7,694 | 172,789 | 5,019 | 11,846 | 0 | 74,973 | 272,321 |
| TEXAS | 859,834 | 278,800 | 157,644 | 169,840 | 148,421 | 1,015,591 | 2,630,130 |
| UTAH | 2,089 | 19,880 | 47,947 | 305 | 0 | 25,530 | 95,751 |
| VERMONT | 33,195 | 3,737 | 24,793 | 3,187 | 0 | 26,038 | 90,950 |
| VIRGINIA | 2,786 | 3,377 | 22,937 | 25,012 | 20 | 67,257 | 121,389 |
| WASHINGTON | 1,245,795 | 109,571 | 56,284 | 44,561 | 127,977 | 88,496 | 1,672,684 |
| WEST VIRGINIA | 20,975 | 6,716 | 12,157 | 10,239 | 0 | 7,028 | 57,115 |
| WISCONSIN | 14,928 | 2,022 | 3,515 | 10,503 | 0 | 34,388 | 65,356 |
| WYOMING | 3,027 | 8,655 | 85,447 | 44,902 | 65,731 | 89,114 | 296,876 |

REPORT 1B U.S. AGRICULTURAL AND NONAGRICULTURAL LANDHOLDINGS (ACRES) BY COUNTRY OF FOREIGN ENTITY
 BY STATE AS OF FEBRUARY 28, 2009

| STATE NAME | CANADA | NETHERLANDS | UNITED KINGDOM | GERMANY | PORTUGAL | ALL OTHERS | TOTALS |
|--------------|-----------|-------------|----------------|-----------|----------|------------|------------|
| PUERTO RICO | 49 | 0 | 0 | 216 | 0 | 574 | 839 |
| GRAND TOTALS | 7,747,645 | 3,857,577 | 1,517,495 | 1,461,562 | 930,254 | 7,334,051 | 22,848,584 |

U.S. LANDHOLDINGS OF FOREIGN ENTITIES BY TYPE OF LAND USE
BY STATE AS OF FEBRUARY 28, 2009

| STATE NAME | ACRES IN CROPLAND | ACRES IN PASTURE | ACRES IN FOREST | ACRES IN OTHER AG | ACRES IN NON AG | TOTAL ACRES |
|----------------|-------------------|------------------|-----------------|-------------------|-----------------|-------------|
| ALABAMA | 4,162 | 3,169 | 1,441,911 | 4,199 | 28,079 | 1,481,520 |
| ALASKA | O | 270,165 | 98 | 62 | 76 | 270,401 |
| ARIZONA | 74,913 | 102,532 | 454 | 69,925 | 33,663 | 281,487 |
| ARKANSAS | 130,784 | 6,860 | 548,324 | 2,149 | 20,290 | 708,407 |
| CALIFORNIA | 332,689 | 282,541 | 244,990 | 114,690 | 110,954 | 1,085,864 |
| COLORADO | 158,088 | 605,103 | 14,291 | 79,114 | 13,942 | 870,538 |
| CONNECTICUT | 386 | 195 | 292 | 396 | 60 | 1,329 |
| DELAWARE | 2,615 | O | 51 | 10 | 2,034 | 4,710 |
| FLORIDA | 201,213 | 144,353 | 567,825 | 90,969 | 52,321 | 1,056,681 |
| GEORGIA | 63,849 | 18,622 | 736,196 | 17,858 | 20,430 | 856,955 |
| HAWAII | 38,847 | 78,852 | 7,071 | 34,104 | 4,621 | 163,495 |
| IDAHO | 5,164 | 18,626 | 1,990 | 61,415 | 4,216 | 91,411 |
| ILLINOIS | 156,973 | 5,422 | 7,837 | 4,261 | 9,762 | 184,255 |
| INDIANA | 38,968 | 1,970 | 4,303 | 2,509 | 21,017 | 68,767 |
| IOWA | 60,635 | 2,180 | 151 | 2,986 | 3,220 | 69,172 |
| KANSAS | 162,444 | 90,051 | 1,377 | 2,760 | 1,154 | 257,786 |
| KENTUCKY | 12,512 | 28,285 | 15,169 | 2,757 | 5,691 | 64,414 |
| LOUISIANA | 86,120 | 41,397 | 809,521 | 11,148 | 41,959 | 990,145 |
| MAINE | 20,550 | 12,549 | 2,773,524 | 14,293 | 14,168 | 2,835,084 |
| MARYLAND | 27,312 | 3,066 | 10,963 | 4,768 | 2,584 | 48,693 |
| MASSACHUSETTS | 645 | 27 | 1,157 | O | 49 | 1,878 |
| MICHIGAN | 24,971 | 1,726 | 739,899 | 1,178 | 3,509 | 771,283 |
| MINNESOTA | 12,389 | 5,118 | 216,950 | 5,012 | 4,351 | 243,820 |
| MISSISSIPPI | 109,226 | 8,477 | 396,190 | 6,838 | 18,622 | 539,353 |
| MISSOURI | 30,307 | 32,002 | 13,772 | 4,775 | 4,140 | 84,996 |
| MONTANA | 104,409 | 355,860 | 7,952 | 18,061 | 9,123 | 495,405 |
| NEBRASKA | 8,485 | 6,096 | 42 | 90,855 | 724 | 15,832 |
| NEVADA | 127,757 | 287,003 | O | 290 | 70 | 505,905 |
| NEW HAMPSHIRE | 444 | 168 | 12,218 | 1,600 | 7,007 | 12,930 |
| NEW JERSEY | 6,983 | 1,323 | 4,150 | 1,600 | 21,063 | 21,063 |
| NEW MEXICO | 20,831 | 830,651 | 11,875 | 16,696 | 10,169 | 890,222 |
| NEW YORK | 57,399 | 14,157 | 209,876 | 16,727 | 11,522 | 309,681 |
| NORTH CAROLINA | 75,156 | 3,259 | 333,332 | 24,001 | 15,878 | 451,626 |
| NORTH DAKOTA | 13,466 | 36,052 | 20 | 800 | 521 | 50,859 |
| OHIO | 74,506 | 10,244 | 15,538 | 60,994 | 9,531 | 170,813 |
| OKLAHOMA | 35,178 | 85,111 | 755 | 4,478 | 1,117 | 126,639 |
| OREGON | 62,962 | 214,677 | 491,073 | 6,112 | 3,328 | 778,152 |
| PENNSYLVANIA | 11,944 | 2,206 | 172,859 | 3,060 | 3,879 | 193,948 |
| RHODE ISLAND | O | O | O | 15 | 2 | 17 |
| SOUTH CAROLINA | 18,193 | 4,873 | 351,202 | 10,899 | 25,205 | 410,372 |
| SOUTH DAKOTA | 33,002 | 42,028 | 10 | 3,920 | 305 | 79,265 |
| TENNESSEE | 23,258 | 15,134 | 219,620 | 7,343 | 6,966 | 272,321 |
| TEXAS | 495,862 | 932,775 | 1,050,152 | 98,993 | 52,348 | 2,630,130 |
| UTAH | 9,954 | 53,870 | 11,436 | 12,764 | 7,727 | 95,751 |
| VERMONT | 7,715 | 6,969 | 68,627 | 3,755 | 3,884 | 90,950 |
| VIRGINIA | 22,599 | 23,591 | 60,682 | 9,763 | 4,754 | 121,389 |
| WASHINGTON | 42,550 | 152,651 | 1,429,504 | 40,321 | 7,658 | 1,672,684 |
| WEST VIRGINIA | 627 | 1,103 | 41,464 | 11,191 | 2,730 | 57,115 |
| WISCONSIN | 26,480 | 1,921 | 32,547 | 1,951 | 2,457 | 65,356 |
| WYOMING | 7,851 | 238,876 | 1,138 | 44,021 | 4,990 | 296,876 |

REPORT 1C

U.S. LANDHOLDINGS OF FOREIGN ENTITIES BY TYPE OF LAND USE
 BY STATE AS OF FEBRUARY 28, 2009

| STATE NAME | ACRES IN CROPLAND | ACRES IN PASTURE | ACRES IN FOREST | ACRES IN OTHER AG | ACRES IN NON AG | TOTAL ACRES |
|--------------|-------------------|------------------|-----------------|-------------------|-----------------|-------------|
| PUERTO RICO | 356 | 262 | 3 | 139 | 79 | 839 |
| GRAND TOTALS | 3,043,729 | 5,084,148 | 13,080,381 | 1,027,150 | 613,176 | 22,848,584 |

Report 2

**U.S. Agricultural And Nonagricultural Landholdings
(Acres) By Country of Foreign Entity
By State And County As of February 28, 2009**

REPORT 2

U. S. AGRICULTURAL AND NONAGRICULTURAL LANDHOLDINGS (ACRES)
 BY COUNTRY OF FOREIGN ENTITY
 BY STATE AND COUNTY AS OF FEBRUARY 28, 2009

| STATE NAME | COUNTY NAME | CANADA | NETHERLANDS | UNITED KINGDOM | GERMANY | PORTUGAL | ALL OTHERS |
|------------|-------------|--------|-------------|----------------|---------|----------|------------|
| ALABAMA | AUTAUGA | 361 | 71,283 | 0 | 0 | 0 | 0 |
| | BALDWIN | 0 | 81,879 | 0 | 0 | 0 | 28,090 |
| | BARBOUR | 0 | 5,001 | 0 | 0 | 0 | 730 |
| | BIBB | 5,326 | 35,493 | 0 | 0 | 0 | 365 |
| | BULLOCK | 0 | 37,875 | 0 | 21 | 0 | 370 |
| | BUTLER | 5,925 | 142,378 | 0 | 0 | 0 | 13,219 |
| | CALHOUN | 729 | 0 | 0 | 0 | 0 | 0 |
| | CHAMBERS | 0 | 314 | 0 | 135 | 0 | 0 |
| | CHEROKEE | 0 | 0 | 0 | 0 | 0 | 218 |
| | CHILTON | 0 | 32,259 | 0 | 0 | 0 | 0 |
| | CHOCTAW | 5,179 | 0 | 3,000 | 0 | 0 | 0 |
| | CLARKE | 11,830 | 0 | 0 | 0 | 0 | 0 |
| | CLAY | 344 | 1,303 | 0 | 0 | 0 | 0 |
| | CLEBURNE | 1,010 | 0 | 0 | 0 | 0 | 0 |
| | COLBERT | 0 | 11,665 | 16 | 0 | 0 | 733 |
| | CONECUH | 31,799 | 20,022 | 40 | 0 | 0 | 45,992 |
| | COUSA | 106 | 29,254 | 0 | 0 | 0 | 556 |
| | COVINGTON | 1,672 | 7,449 | 0 | 0 | 0 | 33,374 |
| | CRENSHAW | 4,769 | 31,852 | 0 | 0 | 0 | 30,076 |
| | CULLMAN | 0 | 244 | 0 | 0 | 0 | 0 |
| | DALE | 0 | 0 | 0 | 0 | 0 | 230 |
| | DALLAS | 14,651 | 15,053 | 0 | 0 | 0 | 0 |
| | DEKALB | 0 | 0 | 0 | 0 | 0 | 323 |
| | ELMORE | 0 | 6,174 | 0 | 0 | 0 | 0 |
| | ESCAMBIA | 18 | 44,138 | 0 | 0 | 0 | 0 |
| | FAYETTE | 0 | 11,135 | 0 | 0 | 0 | 0 |
| | FRANKLIN | 0 | 37,627 | 0 | 0 | 0 | 0 |
| | GENEVA | 0 | 3 | 0 | 0 | 0 | 0 |
| | GREENE | 2,772 | 1,702 | 0 | 0 | 530 | 0 |
| | HALE | 10,184 | 9,934 | 0 | 0 | 0 | 0 |
| | HENRY | 0 | 0 | 0 | 0 | 0 | 3,099 |
| | JACKSON | 0 | 0 | 0 | 0 | 0 | 30,813 |
| | LAMAR | 0 | 3,439 | 0 | 0 | 0 | 192 |
| | LAUDERDALE | 0 | 1,926 | 0 | 0 | 0 | 0 |
| | LAWRENCE | 0 | 5,528 | 0 | 0 | 0 | 0 |
| LEE | 0 | 814 | 0 | 0 | 0 | 0 | |
| LIMESTONE | 0 | 0 | 916 | 0 | 0 | 0 | |
| LOWNDES | 1,456 | 20,162 | 1,100 | 0 | 0 | 50,333 | |
| MACON | 0 | 8,043 | 0 | 70 | 0 | 372 | |
| MADISON | 0 | 0 | 0 | 0 | 0 | 4,824 | |
| MARENGO | 25,990 | 464 | 0 | 0 | 0 | 0 | |
| MARION | 0 | 48,628 | 0 | 0 | 0 | 1,433 | |
| MARSHALL | 0 | 0 | 0 | 0 | 0 | 510 | |
| MOBILE | 0 | 20,212 | 0 | 0 | 0 | 775 | |
| MONROE | 79,252 | 17,323 | 110 | 0 | 0 | 3,278 | |
| MONTGOMERY | 0 | 5,067 | 0 | 0 | 0 | 0 | |
| MORGAN | 340 | 0 | 78 | 0 | 0 | 0 | |
| PERRY | 14,080 | 35,559 | 0 | 0 | 0 | 1,350 | |
| PICKENS | 0 | 352 | 0 | 0 | 0 | 0 | |

U. S. AGRICULTURAL AND NONAGRICULTURAL LANDHOLDINGS (ACRES)

BY STATE AND COUNTY AS OF FEBRUARY 28, 2009

| STATE NAME | COUNTY NAME | CANADA | NETHERLANDS | UNITED KINGDOM | GERMANY | PORTUGAL | ALL OTHERS | |
|------------|-------------|--------|-------------|----------------|---------|----------|------------|---------|
| ALABAMA | PIKE | 212 | 13,181 | 0 | 0 | 0 | 10,192 | |
| | RANDOLPH | 90 | 0 | 0 | 0 | 0 | 16,322 | |
| | RUSSELL | 7 | 317 | 0 | 0 | 0 | 753 | |
| | ST CLAIR | 263 | 0 | 0 | 0 | 0 | 3,343 | |
| | SHELBY | 1,899 | 0 | 0 | 0 | 0 | 347 | |
| | SUMTER | 4,090 | 2,564 | 0 | 0 | 0 | 0 | |
| | TALLADEGA | 2,580 | 545 | 515 | 0 | 0 | 3,066 | |
| | TALLAPOOSA | 0 | 14,013 | 0 | 0 | 0 | 1,617 | |
| | TUSCALOOSA | 0 | 454 | 0 | 0 | 0 | 0 | |
| | WALKER | 0 | 4,979 | 0 | 0 | 0 | 0 | |
| | WASHINGTON | 80 | 58,632 | 16,000 | 0 | 0 | 0 | |
| | WILCOX | 34,072 | 575 | 0 | 0 | 0 | 0 | |
| | WINSTON | 0 | 14,194 | 0 | 0 | 0 | 0 | |
| | | | 261,086 | 911,008 | 21,775 | 756 | 0 | 286,895 |
| | ALABAMA | | | | | | | |

REPORT 2

U.S. AGRICULTURAL AND NONAGRICULTURAL LANDHOLDINGS (ACRES)
 BY COUNTRY OF FOREIGN ENTITY
 BY STATE AND COUNTY AS OF FEBRUARY 28, 2009

| STATE NAME | COUNTY NAME | CANADA | NETHERLANDS | UNITED KINGDOM | GERMANY | PORTUGAL | ALL OTHERS |
|------------|-------------|---------|-------------|----------------|---------|----------|------------|
| ALASKA | HOMER | 270,131 | 0 | 0 | 0 | 0 | 0 |
| ALASKA | PALMER | 0 | 0 | 120 | 0 | 0 | 150 |
| ALASKA | | 270,131 | 0 | 120 | 0 | 0 | 150 |

U.S. AGRICULTURAL AND NONAGRICULTURAL LANDHOLDINGS (ACRES)

BY STATE AND COUNTY AS OF FEBRUARY 28, 2009

| STATE NAME | COUNTY NAME | CANADA | NETHERLANDS | UNITED KINGDOM | GERMANY | PORTUGAL | ALL OTHERS | |
|------------|-------------|--------|-------------|----------------|---------|----------|------------|---------|
| ARIZONA | COCHISE | 5,612 | 312 | 0 | 1,970 | 0 | 1,399 | |
| | COCONINO | 320 | 0 | 0 | 0 | 0 | 45,807 | |
| | GILA | 5,928 | 0 | 0 | 0 | 0 | 707 | |
| | GRAHAM | 87 | 279 | 0 | 0 | 0 | 1,020 | |
| | MARICOPA | 5,603 | 413 | 382 | 1,030 | 0 | 100,636 | |
| | MOHAVE | 0 | 533 | 0 | 0 | 0 | 0 | |
| | NAVAJO | 640 | 0 | 0 | 0 | 0 | 0 | |
| | PIMA | 300 | 0 | 0 | 0 | 0 | 28,978 | |
| | PINAL | 188 | 1,517 | 3,534 | 881 | 0 | 45,443 | |
| | SANTA CRUZ | 560 | 0 | 0 | 1,345 | 0 | 2,901 | |
| | YAVAPAI | 113 | 0 | 0 | 0 | 0 | 21,754 | |
| | YUMA | 165 | 120 | 0 | 0 | 0 | 1,010 | |
| | | | 19,516 | 3,174 | 3,916 | 5,226 | 0 | 249,655 |
| | ARIZONA | | | | | | | |

U.S. AGRICULTURAL AND NONAGRICULTURAL LANDHOLDINGS (ACRES)
 BY COUNTRY OF FOREIGN ENTITY
 BY STATE AND COUNTY AS OF FEBRUARY 28, 2009

| STATE NAME | COUNTY NAME | CANADA | NETHERLANDS | UNITED KINGDOM | GERMANY | PORTUGAL | ALL OTHERS |
|------------|---------------|--------|-------------|----------------|---------|----------|------------|
| ARKANSAS | ARKANSAS | 0 | 0 | 626 | 0 | 0 | 0 |
| | ASHLEY | 0 | 0 | 0 | 2,408 | 0 | 7 |
| | BAXTER | 0 | 0 | 0 | 0 | 0 | 108 |
| | BENTON | 0 | 0 | 0 | 0 | 0 | 2,509 |
| | BOONE | 56 | 0 | 0 | 1,138 | 0 | 0 |
| | BRADLEY | 10 | 0 | 0 | 43 | 0 | 60 |
| | CALHOUN | 0 | 5 | 0 | 0 | 0 | 0 |
| | CHICOT | 2,069 | 560 | 0 | 8,978 | 0 | 6,025 |
| | CLARK | 91,913 | 3,398 | 0 | 0 | 0 | 0 |
| | CLAY | 0 | 0 | 0 | 0 | 0 | 1,480 |
| | CLEVELAND | 0 | 6,459 | 0 | 0 | 0 | 0 |
| | COLUMBIA | 40 | 0 | 0 | 0 | 0 | 0 |
| | CONWAY | 0 | 1,338 | 0 | 0 | 0 | 0 |
| | CRAIGHEAD | 0 | 0 | 0 | 0 | 0 | 0 |
| | CRITTENDEN | 3,298 | 0 | 699 | 190 | 0 | 1,723 |
| | CROSS | 0 | 0 | 0 | 5,531 | 0 | 1,466 |
| | DALLAS | 0 | 122,581 | 0 | 0 | 0 | 2,127 |
| | DESHA | 0 | 0 | 0 | 4,494 | 0 | 0 |
| | DREW | 0 | 4,932 | 0 | 2,332 | 0 | 808 |
| | FRANKLIN | 0 | 0 | 0 | 0 | 0 | 336 |
| | GRANT | 0 | 105,795 | 0 | 0 | 0 | 0 |
| | HEMPSTEAD | 35,156 | 42,156 | 0 | 0 | 0 | 0 |
| | HOT SPRING | 0 | 0 | 0 | 0 | 0 | 0 |
| | INDEPENDENCE | 0 | 0 | 0 | 0 | 0 | 0 |
| | IZARD | 0 | 0 | 34 | 0 | 0 | 40 |
| | JACKSON | 0 | 0 | 0 | 0 | 0 | 1,075 |
| | JEFFERSON | 58 | 1,220 | 0 | 6,697 | 0 | 1,942 |
| | JOHNSON | 63 | 0 | 0 | 40 | 0 | 5,436 |
| | LAFAYETTE | 0 | 0 | 0 | 421 | 0 | 2,187 |
| | LEE | 0 | 0 | 0 | 3,092 | 0 | 3,935 |
| | LINCOLN | 0 | 0 | 0 | 0 | 0 | 159 |
| | LITTLE RIVER | 1,060 | 0 | 0 | 3,120 | 0 | 3,914 |
| | LOGAN | 0 | 0 | 0 | 100 | 0 | 194 |
| | LONOKE | 0 | 0 | 0 | 2,747 | 0 | 1,086 |
| | MADISON | 0 | 0 | 0 | 230 | 0 | 0 |
| | MILLER | 12,497 | 0 | 0 | 440 | 0 | 31,461 |
| | MISSISSIPPI | 0 | 0 | 0 | 0 | 0 | 15 |
| | MONROE | 0 | 0 | 0 | 1,902 | 0 | 2,918 |
| | NEVADA | 51,832 | 0 | 0 | 852 | 0 | 0 |
| | OUACHITA | 5,659 | 1,107 | 0 | 0 | 0 | 0 |
| | PHILLIPS | 0 | 0 | 0 | 0 | 0 | 34 |
| | PIKE | 34,529 | 0 | 0 | 0 | 0 | 0 |
| | POINSETT | 0 | 0 | 0 | 653 | 0 | 2,459 |
| | POLK | 158 | 0 | 150 | 300 | 0 | 250 |
| | POPE | 0 | 0 | 0 | 0 | 0 | 116 |
| | PRAIRIE | 1,425 | 464 | 0 | 813 | 0 | 0 |
| | PULASKI | 0 | 3,755 | 0 | 0 | 0 | 0 |
| | SAINT FRANCIS | 0 | 0 | 0 | 5,636 | 0 | 2,979 |
| | SALINE | 0 | 30,512 | 0 | 0 | 0 | 0 |

U. S. AGRICULTURAL AND NONAGRICULTURAL LANDHOLDINGS (ACRES)

BY STATE AND COUNTY AS OF FEBRUARY 28, 2009

| STATE NAME | COUNTY NAME | CANADA | NETHERLANDS | UNITED KINGDOM | GERMANY | PORTUGAL | ALL OTHERS |
|------------|-------------|---------|-------------|----------------|---------|----------|------------|
| ARKANSAS | SEARCY | 0 | 0 | 0 | 1,011 | 0 | 3,831 |
| | SEVIER | 0 | 0 | 0 | 0 | 0 | 40 |
| | SHARP | 0 | 0 | 0 | 0 | 0 | 42 |
| | UNION | 0 | 0 | 0 | 763 | 0 | 0 |
| | WASHINGTON | 91 | 0 | 0 | 0 | 0 | 31 |
| | WHITE | 0 | 0 | 0 | 0 | 0 | 2,794 |
| | WOODRUFF | 0 | 0 | 0 | 3,998 | 0 | 1,186 |
| | | 239,914 | 324,282 | 1,509 | 57,929 | 0 | 84,773 |
| ARKANSAS | | | | | | | |

REPORT 2

U.S. AGRICULTURAL AND NONAGRICULTURAL LANDHOLDINGS (ACRES)
 BY COUNTRY OF FOREIGN ENTITY
 BY STATE AND COUNTY AS OF FEBRUARY 28, 2009

| STATE NAME | COUNTY NAME | CANADA | NETHERLANDS | UNITED KINGDOM | GERMANY | PORTUGAL | ALL OTHERS |
|------------|-----------------|--------|-------------|----------------|---------|----------|------------|
| CALIFORNIA | ALAMEDA | 691 | 0 | 184 | 708 | 0 | 2,420 |
| | BUTTE | 357 | 566 | 97,718 | 0 | 0 | 2,948 |
| | CALAVERAS | 0 | 0 | 47 | 0 | 0 | 0 |
| | COLUSA | 0 | 0 | 368 | 165 | 0 | 4,059 |
| | CONTRA COSTA | 0 | 265 | 2,333 | 410 | 0 | 9,728 |
| | EL DORADO | 0 | 0 | 0 | 0 | 0 | 426 |
| | FRESNO | 1,305 | 6,804 | 9,588 | 3,901 | 0 | 28,952 |
| | GLENN | 0 | 1,120 | 356 | 110 | 0 | 8,672 |
| | IMPERIAL | 500 | 0 | 0 | 0 | 0 | 37,843 |
| | KERN | 2,310 | 39,432 | 19,255 | 13,832 | 320 | 40,583 |
| | KINGS | 0 | 160 | 0 | 1,444 | 150 | 2,095 |
| | LAKE | 0 | 0 | 0 | 13 | 0 | 512 |
| | LOS ANGELES | 71 | 2,360 | 318 | 42 | 0 | 1,671 |
| | MADERA | 2,209 | 0 | 755 | 188 | 0 | 24,611 |
| | MARIN | 0 | 0 | 0 | 0 | 0 | 190 |
| | MENDOCINO | 1,662 | 0 | 160 | 2,190 | 0 | 40,408 |
| | MERCED | 443 | 468 | 320 | 273 | 411 | 7,817 |
| | MODOC | 0 | 0 | 0 | 0 | 0 | 6,040 |
| | MONO | 11 | 0 | 0 | 0 | 0 | 850 |
| | MONTEREY | 5,281 | 76 | 1,632 | 1,452 | 0 | 4,411 |
| | NAPA | 2,190 | 0 | 1,720 | 850 | 0 | 23,190 |
| | NEVADA | 0 | 0 | 0 | 0 | 0 | 375 |
| | ORANGE | 4,548 | 1,366 | 0 | 18 | 0 | 84 |
| | PLACER | 0 | 0 | 0 | 160 | 0 | 6,638 |
| | PLUMAS | 3,674 | 0 | 10,275 | 0 | 0 | 0 |
| | RIVERSIDE | 2,640 | 543 | 352 | 478 | 0 | 85,135 |
| | SACRAMENTO | 835 | 11 | 1,011 | 2,869 | 0 | 8,016 |
| | SAN BENITO | 0 | 75 | 12,817 | 70 | 0 | 10,786 |
| | SAN BERNARDINO | 2,815 | 7 | 962 | 415 | 240 | 2,330 |
| | SAN DIEGO | 507 | 869 | 25 | 0 | 0 | 26,799 |
| | SAN JOAQUIN | 0 | 1,956 | 1,007 | 2,197 | 0 | 19,110 |
| | SAN LUIS OBISPO | 367 | 19 | 1,033 | 25,415 | 2,690 | 14,256 |
| | SAN MATEO | 0 | 0 | 0 | 0 | 0 | 862 |
| | SANTA BARBARA | 2,098 | 5,884 | 31,763 | 254 | 0 | 21,635 |
| | SANTA CLARA | 620 | 19 | 8,636 | 30 | 0 | 8,825 |
| | SANTA CRUZ | 0 | 0 | 0 | 0 | 0 | 200 |
| | SHASTA | 1,104 | 6,410 | 12,309 | 0 | 0 | 1,084 |
| | SIERRA | 0 | 0 | 0 | 0 | 0 | 7,840 |
| | SISKIYOU | 715 | 0 | 0 | 0 | 0 | 1,585 |
| | SOLANO | 257 | 160 | 287 | 300 | 0 | 6,245 |
| | SONOMA | 2,464 | 0 | 4,753 | 2,370 | 0 | 5,350 |
| | STANISLAUS | 65 | 223 | 267 | 348 | 0 | 4,474 |
| | SUTTER | 895 | 42 | 81 | 247 | 0 | 11,348 |
| | TEHAMA | 292 | 445 | 109,593 | 1,654 | 0 | 16,097 |
| | TRINITY | 0 | 0 | 160 | 0 | 0 | 80 |
| | TULARE | 9,194 | 520 | 362 | 3,492 | 0 | 10,947 |
| | TUOLUMNE | 2,752 | 0 | 0 | 0 | 0 | 0 |
| VENTURA | 125 | 104 | 8,742 | 0 | 0 | 3,122 | |
| YOLO | 2,250 | 0 | 81 | 911 | 0 | 19,732 | |

U.S. AGRICULTURAL AND NONAGRICULTURAL LANDHOLDINGS (ACRES)

BY COUNTRY OF FOREIGN ENTITY
BY STATE AND COUNTY AS OF FEBRUARY 28, 2009

| STATE NAME | COUNTY NAME | CANADA | NETHERLANDS | UNITED KINGDOM | GERMANY | PORTUGAL | ALL OTHERS |
|------------|-------------|--------|-------------|----------------|---------|----------|------------|
| CALIFORNIA | YUBA | 214 | 5 | 2,492 | 0 | 0 | 7,734 |
| CALIFORNIA | | 55,461 | 69,909 | 341,762 | 66,806 | 3,811 | 548,115 |

U.S. AGRICULTURAL AND NONAGRICULTURAL LANDHOLDINGS (ACRES)

BY STATE AND COUNTY AS OF FEBRUARY 28, 2009

| STATE NAME | COUNTY NAME | CANADA | NETHERLANDS | UNITED KINGDOM | GERMANY | PORTUGAL | ALL OTHERS |
|------------|-------------|---------|-------------|----------------|---------|----------|------------|
| COLORADO | WELD | 5,227 | 0 | 724 | 1,100 | 0 | 3,195 |
| | YUMA | 0 | 0 | 0 | 0 | 0 | 2,399 |
| ----- | | 163,182 | 62,247 | 89,922 | 97,195 | 221,781 | 236,211 |

REPORT 2

U.S. AGRICULTURAL AND NONAGRICULTURAL LANDHOLDINGS (ACRES)
 BY COUNTRY OF FOREIGN ENTITY
 BY STATE AND COUNTY AS OF FEBRUARY 28, 2009

| STATE NAME | COUNTY NAME | CANADA | NETHERLANDS | UNITED KINGDOM | GERMANY | PORTUGAL | ALL OTHERS |
|-------------|-------------|--------|-------------|----------------|---------|----------|------------|
| CONNECTICUT | FAIRFIELD | 38 | 0 | 0 | 0 | 0 | 251 |
| | HARTFORD | 0 | 0 | 334 | 51 | 0 | 79 |
| | LITCHFIELD | 0 | 0 | 0 | 0 | 0 | 242 |
| | NEW HAVEN | 0 | 0 | 0 | 0 | 0 | 113 |
| | NEW LONDON | 0 | 0 | 0 | 17 | 0 | 0 |
| | TOLLAND | 32 | 0 | 0 | 0 | 0 | 0 |
| | WINDHAM | 0 | 0 | 0 | 0 | 0 | 172 |
| ----- | | 70 | 0 | 334 | 68 | 0 | 857 |
| ----- | CONNECTICUT | | | | | | |

U.S. AGRICULTURAL AND NONAGRICULTURAL LANDHOLDINGS (ACRES)

BY COUNTRY OF FOREIGN ENTITY
BY STATE AND COUNTY AS OF FEBRUARY 28, 2009

| STATE NAME | COUNTY NAME | CANADA | NETHERLANDS | UNITED KINGDOM | GERMANY | PORTUGAL | ALL OTHERS |
|------------|-------------|--------|-------------|----------------|---------|----------|------------|
| DELAWARE | KENT | 128 | 17 | 0 | 239 | 0 | 145 |
| ----- | NEW CASTLE | 316 | 169 | 26 | 42 | 0 | 3,628 |
| DELAWARE | ----- | 444 | 186 | 26 | 281 | 0 | 3,773 |

REPORT 2

U. S. AGRICULTURAL AND NONAGRICULTURAL LANDHOLDINGS (ACRES)
 BY COUNTRY OF FOREIGN ENTITY
 BY STATE AND COUNTY AS OF FEBRUARY 28, 2009

| STATE NAME | COUNTY NAME | CANADA | NETHERLANDS | UNITED KINGDOM | GERMANY | PORTUGAL | ALL OTHERS |
|------------|--------------|--------|-------------|----------------|---------|----------|------------|
| FLORIDA | ALACHUA | 318 | 15 | 9,679 | 160 | 0 | 23,582 |
| | BAKER | 0 | 0 | 0 | 0 | 0 | 57,810 |
| | BAY | 0 | 0 | 0 | 30,735 | 0 | 0 |
| | BRADFORD | 0 | 0 | 0 | 0 | 0 | 38,471 |
| | BREVARD | 282 | 0 | 0 | 0 | 0 | 5,618 |
| | BROWARD | 1,166 | 0 | 0 | 238 | 0 | 616 |
| | CALHOUN | 10 | 0 | 0 | 4,851 | 0 | 0 |
| | CHARLOTTE | 15 | 0 | 175 | 22 | 0 | 6,319 |
| | CITRUS | 0 | 0 | 0 | 0 | 0 | 30 |
| | CLAY | 0 | 0 | 0 | 0 | 0 | 7,088 |
| | COLLIER | 134 | 408 | 0 | 48 | 0 | 10,747 |
| | COLUMBIA | 2 | 0 | 2,646 | 0 | 0 | 1,859 |
| | DADE | 2,612 | 178 | 540 | 78 | 0 | 14,039 |
| | DESDOTA | 1,157 | 0 | 0 | 310 | 0 | 4,215 |
| | DIXIE | 157 | 0 | 0 | 7,436 | 0 | 0 |
| | DUVAL | 0 | 0 | 0 | 0 | 0 | 6,853 |
| | ESCAMBIA | 0 | 56,745 | 0 | 249 | 0 | 0 |
| | FRANKLIN | 0 | 0 | 0 | 37,026 | 0 | 0 |
| | GADSDEN | 0 | 0 | 73 | 562 | 0 | 2,366 |
| | GILCHRIST | 85 | 10 | 10,623 | 387 | 0 | 20,930 |
| | GLADES | 10 | 0 | 0 | 0 | 0 | 6,544 |
| | GULF | 0 | 0 | 0 | 0 | 0 | 311 |
| | HAMILTON | 32,634 | 0 | 6,807 | 0 | 0 | 0 |
| | HARDEE | 0 | 14 | 0 | 2,977 | 0 | 2,168 |
| | HENDRY | 0 | 89 | 16 | 229 | 0 | 13,011 |
| | HIGHLANDS | 40 | 0 | 71 | 30 | 0 | 4,895 |
| | HILLSBOROUGH | 7,470 | 0 | 0 | 10 | 0 | 4,501 |
| | HOLMES | 0 | 404 | 0 | 0 | 0 | 0 |
| | INDIAN RIVER | 178 | 0 | 0 | 531 | 0 | 25,609 |
| | JACKSON | 0 | 0 | 0 | 200 | 0 | 5,124 |
| | JEFFERSON | 520 | 0 | 0 | 0 | 0 | 2,888 |
| | LAKE | 564 | 0 | 140 | 72 | 0 | 18,761 |
| | LEE | 13 | 804 | 0 | 348 | 0 | 7,482 |
| | LEVY | 480 | 0 | 7,779 | 653 | 0 | 1,064 |
| | LIBERTY | 0 | 0 | 0 | 850 | 0 | 0 |
| MADISON | 0 | 0 | 0 | 0 | 0 | 25,063 | |
| MANATEE | 22 | 0 | 1,013 | 0 | 0 | 8,769 | |
| MARION | 7,414 | 203 | 1,235 | 1,279 | 0 | 33,685 | |
| MARTIN | 161 | 0 | 0 | 0 | 0 | 27,766 | |
| NASSAU | 0 | 0 | 0 | 0 | 0 | 65,251 | |
| OKALOOSA | 0 | 9,671 | 0 | 0 | 0 | 21,818 | |
| OKEECHOBEE | 37 | 0 | 22 | 0 | 0 | 11,101 | |
| ORANGE | 9,034 | 445 | 2,096 | 243 | 0 | 21,112 | |
| OSCEOLA | 130 | 0 | 42 | 0 | 0 | 13,791 | |
| PALM BEACH | 2,848 | 831 | 70 | 4 | 0 | 135,866 | |
| PASCO | 1,438 | 30 | 0 | 0 | 0 | 933 | |
| PINELLAS | 0 | 0 | 0 | 0 | 0 | 55 | |
| POLK | 2,284 | 0 | 2,150 | 0 | 0 | 23,329 | |
| PUTNAM | 60 | 0 | 0 | 107 | 0 | 1,662 | |

U.S. AGRICULTURAL AND NONAGRICULTURAL LANDHOLDINGS (ACRES)

BY COUNTRY OF FOREIGN ENTITY
BY STATE AND COUNTY AS OF FEBRUARY 28, 2009

| STATE NAME | COUNTY NAME | CANADA | NETHERLANDS | UNITED KINGDOM | GERMANY | PORTUGAL | ALL OTHERS |
|------------|-------------|--------|-------------|----------------|---------|----------|------------|
| FLORIDA | ST JOHNS | 663 | 0 | 0 | 0 | 0 | 10,191 |
| | ST LUCIE | 201 | 0 | 0 | 179 | 0 | 4,685 |
| | SANTA ROSA | 0 | 57,363 | 0 | 0 | 0 | 1,263 |
| | SARASOTA | 0 | 0 | 0 | 0 | 0 | 1,748 |
| | SEMINOLE | 1,000 | 465 | 143 | 20 | 0 | 474 |
| | SUMTER | 15 | 1,098 | 0 | 150 | 0 | 1,029 |
| | SUWANNEE | 489 | 0 | 1,190 | 3,768 | 0 | 102 |
| | TAYLOR | 20 | 0 | 0 | 0 | 0 | 0 |
| | VOLUSIA | 2,995 | 40 | 0 | 0 | 0 | 5,128 |
| | WAKULLA | 0 | 0 | 0 | 61 | 0 | 0 |
| | WALTON | 0 | 363 | 0 | 0 | 0 | 2,335 |
| | WASHINGTON | 0 | 317 | 0 | 0 | 0 | 0 |
| | ----- | | 76,658 | 129,493 | 46,510 | 94,963 | 0 |

REPORT 2

U.S. AGRICULTURAL AND NONAGRICULTURAL LANDHOLDINGS (ACRES)
 BY COUNTRY OF FOREIGN ENTITY
 BY STATE AND COUNTY AS OF FEBRUARY 28, 2009

| STATE NAME | COUNTY NAME | CANADA | NETHERLANDS | UNITED KINGDOM | GERMANY | PORTUGAL | ALL OTHERS |
|------------|-------------|--------|-------------|----------------|---------|----------|------------|
| GEORGIA | APPLING | 39,767 | 0 | 0 | 0 | 0 | 0 |
| | BAKER | 3,056 | 0 | 410 | 0 | 0 | 1,268 |
| | BALDWIN | 0 | 0 | 0 | 1,479 | 0 | 0 |
| | BANKS | 0 | 0 | 0 | 172 | 0 | 289 |
| | BARROW | 0 | 0 | 0 | 96 | 0 | 2,239 |
| | BARTOW | 0 | 0 | 0 | 1,290 | 0 | 575 |
| | BIBB | 0 | 0 | 0 | 0 | 0 | 583 |
| | BLECKLEY | 0 | 0 | 0 | 262 | 0 | 0 |
| | BRANTLEY | 0 | 0 | 0 | 0 | 0 | 20 |
| | BROOKS | 0 | 0 | 0 | 1,705 | 0 | 618 |
| | BRYAN | 0 | 0 | 0 | 510 | 0 | 0 |
| | BULLOCH | 0 | 0 | 0 | 780 | 0 | 3,120 |
| | BURKE | 0 | 0 | 0 | 533 | 0 | 3,517 |
| | BUTTS | 2,307 | 0 | 309 | 228 | 0 | 77 |
| | CALHOUN | 0 | 0 | 0 | 1,156 | 0 | 578 |
| | CAMDEN | 0 | 0 | 0 | 0 | 0 | 13 |
| | CANDLER | 0 | 0 | 0 | 2,361 | 0 | 152 |
| | CARROLL | 0 | 0 | 0 | 130 | 0 | 0 |
| | CHARLTON | 0 | 0 | 0 | 2,630 | 0 | 322 |
| | CHATHAM | 15,342 | 0 | 1,012 | 40 | 0 | 2,137 |
| | CHEROKEE | 0 | 0 | 14 | 0 | 0 | 2,261 |
| | CLAYTON | 0 | 0 | 0 | 79 | 0 | 82 |
| | CLINCH | 0 | 0 | 0 | 4,597 | 0 | 100,557 |
| | COBB | 0 | 0 | 0 | 363 | 0 | 0 |
| | COFFEE | 0 | 0 | 1,837 | 1,924 | 0 | 0 |
| | COLQUITT | 0 | 0 | 0 | 12 | 0 | 0 |
| | COLUMBIA | 0 | 0 | 0 | 0 | 0 | 1,354 |
| | COLUMBIA | 0 | 0 | 0 | 0 | 0 | 228 |
| | COOK | 48 | 0 | 0 | 0 | 0 | 1,197 |
| | COWETA | 57 | 327 | 0 | 370 | 0 | 1,280 |
| | CRISP | 0 | 0 | 82 | 57 | 0 | 0 |
| | DAWSON | 0 | 0 | 0 | 0 | 0 | 0 |
| | DECATUR | 0 | 0 | 0 | 3,460 | 0 | 521 |
| | DEKALB | 0 | 0 | 23 | 217 | 0 | 0 |
| | DODGE | 0 | 0 | 0 | 928 | 0 | 0 |
| DOOLY | 0 | 0 | 0 | 4,696 | 0 | 317 | |
| DOUGHERTY | 0 | 0 | 0 | 817 | 0 | 0 | |
| DOUGLAS | 0 | 0 | 0 | 323 | 0 | 436 | |
| EARLY | 0 | 0 | 0 | 278 | 0 | 0 | |
| EFFINGHAM | 3,029 | 0 | 841 | 1,634 | 0 | 340 | |
| ELBERT | 368 | 0 | 0 | 0 | 0 | 0 | |
| EMANUEL | 883 | 0 | 0 | 3,765 | 0 | 0 | |
| EVANS | 0 | 0 | 0 | 0 | 0 | 391 | |
| FANNIN | 0 | 0 | 0 | 0 | 0 | 139 | |
| FLOYD | 0 | 0 | 0 | 80 | 0 | 214 | |
| FORSYTH | 0 | 0 | 160 | 0 | 0 | 1,149 | |
| FRANKLIN | 0 | 0 | 0 | 0 | 0 | 52 | |
| FULTON | 748 | 124 | 115 | 0 | 0 | 139 | |
| GILMER | 0 | 0 | 0 | 3,344 | 0 | 1,007 | |
| GLASCOCK | 3,005 | 0 | 0 | 222 | 0 | 3,305 | |
| | | | | 472 | 0 | 444 | |

REPORT 2

U. S. AGRICULTURAL AND NONAGRICULTURAL LANDHOLDINGS (ACRES)
 BY COUNTRY OF FOREIGN ENTITY
 BY STATE AND COUNTY AS OF FEBRUARY 28, 2009

| STATE NAME | COUNTY NAME | CANADA | NETHERLANDS | UNITED KINGDOM | GERMANY | PORTUGAL | ALL OTHERS |
|------------|-------------|---------|-------------|----------------|---------|----------|------------|
| GEORGIA | ROCKDALE | 0 | 0 | 0 | 0 | 0 | 23 |
| | SCHLEY | 0 | 0 | 1,052 | 946 | 0 | 0 |
| | SCREVEN | 5,872 | 0 | 0 | 1,694 | 0 | 8,199 |
| | SEMINOLE | 2,343 | 0 | 1,410 | 5,525 | 0 | 7,028 |
| | SUMTER | 190 | 669 | 0 | 1,156 | 0 | 10,122 |
| | TALBOT | 0 | 0 | 0 | 7,187 | 0 | 0 |
| | TALIAFERRO | 8,606 | 0 | 0 | 0 | 0 | 0 |
| | TATTNALL | 0 | 0 | 0 | 0 | 0 | 426 |
| | TAYLOR | 0 | 0 | 164 | 0 | 0 | 0 |
| | TELFAIR | 0 | 0 | 323 | 3,045 | 0 | 32,804 |
| | TERRELL | 0 | 0 | 0 | 209 | 0 | 733 |
| | THOMAS | 0 | 0 | 102 | 1,002 | 0 | 1,432 |
| | TIFT | 0 | 0 | 0 | 50 | 0 | 0 |
| | TOOMBS | 0 | 0 | 0 | 476 | 0 | 0 |
| | TROUP | 0 | 0 | 0 | 726 | 0 | 1,049 |
| | TURNER | 8,179 | 0 | 0 | 8,701 | 0 | 0 |
| | TWIGGS | 0 | 0 | 0 | 0 | 0 | 8,245 |
| | UPSON | 0 | 360 | 0 | 1,129 | 0 | 0 |
| | WALKER | 0 | 0 | 0 | 764 | 0 | 0 |
| | WALTON | 0 | 0 | 0 | 419 | 0 | 213 |
| | WARE | 0 | 0 | 0 | 7,360 | 0 | 23,090 |
| | WARREN | 4,611 | 0 | 0 | 1,734 | 0 | 694 |
| | WASHINGTON | 1,936 | 0 | 0 | 0 | 0 | 13,318 |
| | WAYNE | 35,218 | 0 | 0 | 0 | 0 | 225 |
| | WEBSTER | 0 | 0 | 0 | 0 | 0 | 202 |
| | WHEELER | 0 | 0 | 0 | 1,093 | 0 | 413 |
| WHITFIELD | 0 | 0 | 0 | 0 | 0 | 139 | |
| WILCOX | 0 | 0 | 0 | 2,803 | 0 | 1,014 | |
| WILKES | 0 | 0 | 0 | 4,385 | 0 | 3,803 | |
| WILKINSON | 0 | 0 | 0 | 426 | 0 | 13,349 | |
| WORTH | 26,204 | 0 | 0 | 26,203 | 0 | 0 | |
| | | 180,616 | 6,448 | 16,823 | 183,393 | 0 | 469,675 |

GEORGIA

U.S. AGRICULTURAL AND NONAGRICULTURAL LANDHOLDINGS (ACRES)

BY STATE AND COUNTY AS OF FEBRUARY 28, 2009

| STATE NAME | COUNTY NAME | CANADA | NETHERLANDS | UNITED KINGDOM | GERMANY | PORTUGAL | ALL OTHERS |
|------------|-------------|--------|-------------|----------------|---------|----------|------------|
| HAWAII | HAWAII | 66 | 3,673 | 3,128 | 23 | 0 | 89,160 |
| | HONOLULU | 0 | 0 | 0 | 0 | 0 | 6,153 |
| | KAUAI | 0 | 0 | 0 | 384 | 0 | 7,543 |
| | MAUI | 13 | 2 | 0 | 27 | 0 | 53,323 |
| | | 79 | 3,675 | 3,128 | 434 | 0 | 156,179 |

U.S. AGRICULTURAL AND NONAGRICULTURAL LANDHOLDINGS (ACRES)
 BY COUNTRY OF FOREIGN ENTITY
 BY STATE AND COUNTY AS OF FEBRUARY 28, 2009

| STATE NAME | COUNTY NAME | CANADA | NETHERLANDS | UNITED KINGDOM | GERMANY | PORTUGAL | ALL OTHERS |
|------------|-------------|--------|-------------|----------------|---------|----------|------------|
| IDAHO | ADA | 23 | 0 | 0 | 202 | 0 | 0 |
| | ADAMS | 0 | 0 | 0 | 0 | 0 | 1,802 |
| | BENEWAH | 0 | 0 | 0 | 0 | 0 | 628 |
| | BINGHAM | 0 | 0 | 0 | 19 | 0 | 12,289 |
| | BONNER | 470 | 0 | 0 | 0 | 0 | 0 |
| | BONNEVILLE | 0 | 0 | 0 | 0 | 0 | 11,501 |
| | BOUNDARY | 15 | 0 | 0 | 0 | 0 | 0 |
| | CAMAS | 0 | 0 | 2,450 | 0 | 0 | 0 |
| | CANYON | 0 | 6 | 0 | 417 | 0 | 462 |
| | CARIBOU | 4,541 | 0 | 0 | 0 | 0 | 0 |
| | CLEARWATER | 0 | 0 | 0 | 210 | 0 | 0 |
| | ELMORE | 0 | 160 | 0 | 0 | 0 | 0 |
| | FREMONT | 0 | 0 | 0 | 0 | 0 | 18,318 |
| | GEM | 94 | 0 | 0 | 0 | 0 | 168 |
| | JEROME | 60 | 0 | 0 | 0 | 0 | 0 |
| | KOOTENAI | 126 | 0 | 0 | 15 | 0 | 514 |
| | LEMHI | 80 | 0 | 0 | 0 | 0 | 593 |
| | OWYHEE | 0 | 0 | 0 | 0 | 0 | 346 |
| | POWER | 15 | 0 | 0 | 0 | 0 | 19,459 |
| | SHOSHONE | 0 | 0 | 0 | 0 | 0 | 1,111 |
| TETON | 0 | 0 | 0 | 0 | 0 | 3,276 | |
| TWIN FALLS | 0 | 320 | 0 | 323 | 0 | 183 | |
| WASHINGTON | 0 | 0 | 11,215 | 0 | 0 | 0 | |
| | | 5,424 | 486 | 13,665 | 1,186 | 0 | 70,650 |

U.S. AGRICULTURAL AND NONAGRICULTURAL LANDHOLDINGS (ACRES)
 BY COUNTRY OF FOREIGN ENTITY
 BY STATE AND COUNTY AS OF FEBRUARY 28, 2009

| STATE NAME | COUNTY NAME | CANADA | NETHERLANDS | UNITED KINGDOM | GERMANY | PORTUGAL | ALL OTHERS |
|------------|-------------|--------|-------------|----------------|---------|----------|------------|
| ILLINOIS | ADAMS | 0 | 0 | 0 | 0 | 0 | 274 |
| | ALEXANDER | 0 | 0 | 0 | 202 | 0 | 2,061 |
| | BOND | 120 | 0 | 0 | 0 | 0 | 0 |
| | BOONE | 0 | 479 | 127 | 0 | 0 | 127 |
| | BUREAU | 0 | 10 | 0 | 0 | 0 | 0 |
| | CARROLL | 224 | 0 | 0 | 0 | 0 | 0 |
| | CASS | 0 | 0 | 0 | 660 | 0 | 0 |
| | CHAMPAIGN | 40 | 0 | 321 | 267 | 0 | 0 |
| | CHRISTIAN | 0 | 0 | 0 | 1,693 | 0 | 5,041 |
| | CLINTON | 0 | 0 | 0 | 180 | 0 | 305 |
| | COLES | 83 | 0 | 0 | 0 | 0 | 160 |
| | COOK | 0 | 0 | 146 | 516 | 0 | 0 |
| | CRAWFORD | 0 | 0 | 0 | 0 | 0 | 169 |
| | CUMBERLAND | 0 | 0 | 0 | 0 | 0 | 60 |
| | DEKALB | 0 | 17 | 0 | 0 | 0 | 0 |
| | DEWITT | 0 | 0 | 0 | 596 | 0 | 5,792 |
| | DOUGLAS | 0 | 0 | 0 | 652 | 0 | 8,614 |
| | DUPAGE | 353 | 1,240 | 0 | 0 | 0 | 1,995 |
| | EDGAR | 83 | 0 | 0 | 0 | 0 | 269 |
| | EDWARDS | 0 | 0 | 0 | 0 | 0 | 0 |
| | FAYETTE | 100 | 10 | 0 | 0 | 0 | 30 |
| | FORD | 160 | 0 | 0 | 0 | 0 | 0 |
| | FRANKLIN | 0 | 5,770 | 20 | 128 | 668 | 613 |
| | FULTON | 0 | 0 | 0 | 0 | 0 | 0 |
| | GREENE | 123 | 0 | 0 | 0 | 0 | 782 |
| | GRUNDY | 518 | 0 | 784 | 4,416 | 0 | 320 |
| | HAMILTON | 0 | 80 | 0 | 4,374 | 0 | 320 |
| | HANCOCK | 1,003 | 0 | 0 | 81 | 0 | 0 |
| | HARDIN | 0 | 0 | 0 | 0 | 0 | 0 |
| | HENDERSON | 0 | 0 | 0 | 0 | 0 | 650 |
| | HENRY | 601 | 59 | 0 | 240 | 0 | 0 |
| | IROQUOIS | 1,221 | 0 | 80 | 187 | 0 | 1,843 |
| | JACKSON | 0 | 0 | 0 | 0 | 0 | 1,189 |
| | JEFFERSON | 104 | 0 | 14 | 1,151 | 0 | 0 |
| | JERSEY | 342 | 0 | 487 | 0 | 0 | 1,078 |
| JODAVIESS | 0 | 0 | 0 | 0 | 0 | 0 | |
| JOHNSON | 0 | 0 | 403 | 240 | 0 | 40 | |
| KANE | 0 | 0 | 0 | 65 | 0 | 463 | |
| KANKAKEE | 0 | 0 | 0 | 0 | 0 | 74 | |
| KENDALL | 0 | 0 | 1,856 | 130 | 0 | 568 | |
| KNOX | 259 | 0 | 0 | 0 | 0 | 850 | |
| LAKE | 142 | 0 | 0 | 0 | 0 | 298 | |
| LA SALLE | 160 | 0 | 312 | 114 | 0 | 2,968 | |
| LAWRENCE | 0 | 0 | 0 | 0 | 0 | 13 | |
| LEE | 966 | 18 | 0 | 2,564 | 0 | 0 | |
| LIVINGSTON | 199 | 0 | 0 | 0 | 0 | 143 | |
| LOGAN | 74 | 661 | 35 | 648 | 2,302 | 0 | |
| MCDONOUGH | 40 | 0 | 687 | 103 | 0 | 60 | |
| MCHEMRY | 0 | 0 | 126 | 3,220 | 0 | 0 | |

REPORT 2

U. S. AGRICULTURAL AND NONAGRICULTURAL LANDHOLDINGS (ACRES)
 BY COUNTRY OF FOREIGN ENTITY
 BY STATE AND COUNTY AS OF FEBRUARY 28, 2009

| STATE NAME | COUNTY NAME | CANADA | NETHERLANDS | UNITED KINGDOM | GERMANY | PORTUGAL | ALL OTHERS |
|------------|-------------|--------|-------------|----------------|---------|----------|------------|
| ILLINOIS | MCLEAN | 160 | 0 | 319 | 1,890 | 28,070 | 1,398 |
| | MACON | 0 | 0 | 320 | 827 | 0 | 1,415 |
| | MACOUPIN | 180 | 0 | 51 | 975 | 0 | 70 |
| | MADISON | 0 | 711 | 0 | 0 | 0 | 0 |
| | MARION | 0 | 0 | 204 | 0 | 0 | 0 |
| | MARSHALL | 0 | 0 | 405 | 0 | 0 | 11 |
| | MASON | 0 | 0 | 0 | 2,204 | 0 | 0 |
| | MASSAC | 0 | 0 | 0 | 2,345 | 0 | 0 |
| | MENARD | 0 | 0 | 301 | 0 | 0 | 0 |
| | MONTGOMERY | 317 | 4 | 314 | 0 | 0 | 626 |
| | MORGAN | 0 | 0 | 266 | 0 | 0 | 26 |
| | MOULTRIE | 80 | 0 | 537 | 575 | 0 | 1,447 |
| | OGLE | 469 | 0 | 0 | 688 | 0 | 5,328 |
| | PEORIA | 0 | 0 | 0 | 0 | 0 | 120 |
| | PERRY | 0 | 40 | 0 | 0 | 0 | 753 |
| | PERRY | 0 | 0 | 0 | 459 | 0 | 6,614 |
| | PIATT | 254 | 0 | 0 | 976 | 0 | 0 |
| | POPE | 0 | 0 | 0 | 1,779 | 0 | 495 |
| | PULASKI | 0 | 0 | 0 | 78 | 0 | 0 |
| | PUTNAM | 0 | 0 | 0 | 0 | 0 | 0 |
| | RANDOLPH | 0 | 1,433 | 0 | 0 | 0 | 240 |
| | RICHLAND | 0 | 0 | 0 | 0 | 0 | 39 |
| | ST CLAIR | 0 | 0 | 120 | 0 | 0 | 82 |
| | SANGAMON | 0 | 111 | 488 | 0 | 0 | 469 |
| | SCHUYLER | 0 | 0 | 0 | 0 | 0 | 7 |
| | SCOTT | 0 | 0 | 0 | 0 | 0 | 458 |
| | SHELBY | 0 | 0 | 0 | 0 | 0 | 553 |
| | STARK | 220 | 0 | 0 | 0 | 0 | 0 |
| | STEPHENSON | 0 | 0 | 10 | 0 | 0 | 9,514 |
| | TAZEWELL | 0 | 0 | 0 | 0 | 0 | 205 |
| | UNION | 0 | 0 | 0 | 0 | 2,232 | 630 |
| | VERMILLION | 656 | 0 | 2,318 | 0 | 0 | 2,172 |
| WARREN | 33 | 0 | 0 | 160 | 0 | 216 | |
| WAYNE | 40 | 0 | 0 | 9,491 | 0 | 980 | |
| WHITESIDE | 215 | 0 | 0 | 0 | 0 | 0 | |
| WILL | 0 | 49 | 759 | 0 | 0 | 242 | |
| WILLIAMSON | 0 | 1,179 | 0 | 0 | 0 | 104 | |
| WINNEBAGO | 0 | 0 | 440 | 0 | 0 | 767 | |
| WOODFORD | 0 | 0 | 0 | 0 | 0 | 299 | |
| ILLINOIS | | 9,539 | 11,871 | 12,250 | 44,874 | 33,272 | 72,449 |

U.S. AGRICULTURAL AND NONAGRICULTURAL LANDHOLDINGS (ACRES)
 BY COUNTRY OF FOREIGN ENTITY
 BY STATE AND COUNTY AS OF FEBRUARY 28, 2009

| STATE NAME | COUNTY NAME | CANADA | NETHERLANDS | UNITED KINGDOM | GERMANY | PORTUGAL | ALL OTHERS |
|------------|-------------|--------|-------------|----------------|---------|----------|------------|
| INDIANA | ADAMS | 60 | 0 | 0 | 40 | 0 | 212 |
| | ALLEN | 0 | 232 | 70 | 389 | 0 | 195 |
| | BENTON | 0 | 81 | 0 | 167 | 0 | 489 |
| | BOONE | 138 | 0 | 288 | 0 | 0 | 820 |
| | CARROLL | 0 | 230 | 0 | 0 | 0 | 0 |
| | CASS | 0 | 0 | 30 | 447 | 0 | 0 |
| | CLARK | 0 | 0 | 0 | 0 | 0 | 1,722 |
| | CLINTON | 0 | 0 | 0 | 0 | 0 | 3,530 |
| | DEARBORN | 26 | 0 | 0 | 0 | 0 | 0 |
| | DECATUR | 0 | 0 | 0 | 0 | 0 | 1,658 |
| | DEKALB | 0 | 16 | 191 | 191 | 0 | 26 |
| | ELKHART | 0 | 0 | 60 | 0 | 0 | 0 |
| | FULTON | 573 | 0 | 0 | 0 | 0 | 0 |
| | GIBSON | 0 | 4,918 | 51 | 0 | 0 | 1,529 |
| | GREENE | 0 | 0 | 0 | 0 | 0 | 225 |
| | HAMILTON | 0 | 0 | 186 | 0 | 0 | 0 |
| | HANCOCK | 297 | 0 | 0 | 0 | 0 | 318 |
| | HENDRICKS | 292 | 0 | 0 | 0 | 0 | 0 |
| | HENRY | 0 | 497 | 0 | 0 | 0 | 187 |
| | HUNTINGTON | 0 | 418 | 0 | 0 | 0 | 0 |
| | JASPER | 0 | 0 | 30 | 1,214 | 0 | 457 |
| | JAY | 0 | 0 | 0 | 0 | 0 | 157 |
| | JEFFERSON | 0 | 0 | 152 | 152 | 0 | 0 |
| | JOHNSON | 0 | 0 | 3 | 82 | 0 | 0 |
| | KNOX | 0 | 0 | 0 | 0 | 0 | 30 |
| | LAGRANGE | 0 | 3,916 | 0 | 0 | 0 | 0 |
| | LAKE | 0 | 126 | 0 | 0 | 0 | 0 |
| | LA PORTE | 0 | 0 | 0 | 0 | 0 | 0 |
| | LAWRENCE | 0 | 0 | 0 | 0 | 0 | 2,179 |
| | MADISON | 0 | 0 | 0 | 0 | 2,530 | 0 |
| | MARION | 0 | 0 | 0 | 0 | 0 | 74 |
| | MIAMI | 0 | 0 | 0 | 379 | 0 | 92 |
| | MONROE | 0 | 0 | 0 | 85 | 0 | 34 |
| | MONTGOMERY | 0 | 0 | 0 | 0 | 3,766 | 0 |
| | MORGAN | 0 | 0 | 0 | 0 | 0 | 434 |
| | NEWTON | 0 | 0 | 0 | 594 | 0 | 197 |
| NOBLE | 0 | 0 | 0 | 0 | 0 | 301 | |
| ORANGE | 134 | 0 | 0 | 0 | 0 | 0 | |
| OWEN | 0 | 80 | 148 | 0 | 0 | 0 | |
| PIKE | 0 | 13,250 | 42 | 0 | 0 | 0 | |
| PORTER | 0 | 0 | 296 | 87 | 0 | 28 | |
| POSEY | 0 | 233 | 0 | 0 | 0 | 0 | |
| PULASKI | 1,468 | 0 | 100 | 91 | 0 | 519 | |
| PUTNAM | 0 | 0 | 102 | 0 | 0 | 0 | |
| RANDOLPH | 0 | 78 | 0 | 0 | 2,606 | 0 | |
| RIPLEY | 560 | 0 | 0 | 207 | 0 | 67 | |
| RUSH | 0 | 0 | 0 | 0 | 0 | 103 | |
| ST JOSEPH | 0 | 0 | 0 | 0 | 0 | 98 | |
| SCOTT | 0 | 0 | 0 | 0 | 0 | 0 | |

REPORT 2

U.S. AGRICULTURAL AND NONAGRICULTURAL LANDHOLDINGS (ACRES)
 BY COUNTRY OF FOREIGN ENTITY
 BY STATE AND COUNTY AS OF FEBRUARY 28, 2009

| STATE NAME | COUNTY NAME | CANADA | NETHERLANDS | UNITED KINGDOM | GERMANY | PORTUGAL | ALL OTHERS | |
|------------|-------------|--------|-------------|----------------|---------|----------|------------|--------|
| INDIANA | SHELBY | 0 | 0 | 0 | 0 | 0 | 117 | |
| | STUBEN | 98 | 52 | 136 | 0 | 0 | 271 | |
| | SWITZERLAND | 0 | 0 | 0 | 921 | 0 | 0 | |
| | TIPPECANOE | 0 | 0 | 0 | 108 | 0 | 1,142 | |
| | TIPTON | 0 | 0 | 0 | 2 | 0 | 0 | |
| | VANDEBURGH | 0 | 23 | 0 | 0 | 0 | 218 | |
| | VIGO | 0 | 0 | 698 | 237 | 0 | 0 | |
| | WABASH | 0 | 42 | 0 | 0 | 0 | 0 | |
| | WARREN | 120 | 0 | 0 | 630 | 0 | 160 | |
| | WARRICK | 0 | 590 | 0 | 0 | 0 | 81 | |
| | WASHINGTON | 0 | 0 | 69 | 69 | 0 | 0 | |
| | WAYNE | 0 | 111 | 0 | 0 | 0 | 0 | |
| | WHITE | 640 | 25 | 209 | 0 | 0 | 3,598 | |
| | ----- | | 4,406 | 24,918 | 2,861 | 12,708 | 2,606 | 21,268 |
| | INDIANA | ----- | | | | | | |

U.S. AGRICULTURAL AND NONAGRICULTURAL LANDHOLDINGS (ACRES)

BY STATE AND COUNTY AS OF FEBRUARY 28, 2009

| STATE NAME | COUNTY NAME | CANADA | NETHERLANDS | UNITED KINGDOM | GERMANY | PORTUGAL | ALL OTHERS |
|------------|-----------------|--------|-------------|----------------|---------|----------|------------|
| IOWA | BENTON | 0 | 0 | 0 | 0 | 0 | 41 |
| | BLACK HAWK | 0 | 54 | 0 | 160 | 0 | 0 |
| | BOONE | 50 | 0 | 21 | 0 | 0 | 496 |
| | BREMER | 0 | 0 | 0 | 0 | 0 | 108 |
| | BUENA VISTA | 0 | 0 | 0 | 1,401 | 0 | 0 |
| | BUTLER | 76 | 0 | 0 | 271 | 0 | 15 |
| | CASS | 0 | 0 | 0 | 80 | 0 | 0 |
| | CEDAR | 0 | 0 | 0 | 936 | 0 | 0 |
| | CERRO GORDO | 503 | 0 | 0 | 3,689 | 0 | 0 |
| | CHICKASAW | 11 | 0 | 0 | 0 | 0 | 0 |
| | CLARKE | 0 | 241 | 0 | 0 | 0 | 0 |
| | CLAY | 0 | 0 | 0 | 9 | 0 | 242 |
| | CLAYTON | 20 | 0 | 0 | 0 | 0 | 0 |
| | CLINTON | 87 | 0 | 0 | 0 | 0 | 0 |
| | DALLAS | 0 | 0 | 0 | 233 | 0 | 13 |
| | DECATUR | 0 | 668 | 0 | 0 | 0 | 0 |
| | DELAWARE | 16 | 0 | 0 | 0 | 0 | 0 |
| | DES MOINES | 0 | 0 | 0 | 19 | 0 | 593 |
| | DICKINSON | 0 | 0 | 0 | 0 | 3,113 | 0 |
| | EMMET | 0 | 0 | 0 | 707 | 0 | 0 |
| | FAYETTE | 200 | 0 | 4 | 0 | 0 | 2,085 |
| | FLOYD | 0 | 0 | 0 | 237 | 0 | 436 |
| | FRANKLIN | 0 | 0 | 0 | 309 | 0 | 0 |
| | HANCOCK | 0 | 0 | 62 | 2 | 0 | 0 |
| | HOWARD | 0 | 0 | 0 | 80 | 5,670 | 0 |
| | JASPER | 40 | 0 | 0 | 0 | 0 | 0 |
| | JONES | 0 | 0 | 0 | 0 | 0 | 6 |
| | KEOKUK | 0 | 0 | 0 | 42 | 0 | 0 |
| | KOSSUTH | 0 | 0 | 0 | 2,130 | 0 | 0 |
| | LEE | 15 | 0 | 0 | 80 | 0 | 377 |
| | LINN | 0 | 0 | 0 | 1,157 | 0 | 550 |
| | LYON | 290 | 0 | 0 | 5 | 0 | 0 |
| | MAHASKA | 80 | 0 | 0 | 301 | 0 | 0 |
| | MARSHALL | 160 | 0 | 0 | 0 | 0 | 0 |
| | MILLS | 0 | 0 | 0 | 0 | 0 | 194 |
| | MITCHELL | 0 | 0 | 0 | 1,542 | 22,803 | 0 |
| | MONROE | 0 | 0 | 0 | 0 | 0 | 467 |
| | MONTGOMERY | 0 | 0 | 230 | 0 | 0 | 0 |
| | MUSCATINE | 17 | 0 | 0 | 0 | 0 | 1,888 |
| | O BRIEN | 0 | 0 | 0 | 0 | 0 | 20 |
| | PAGE | 0 | 0 | 0 | 0 | 0 | 77 |
| | PALO ALTO | 15 | 0 | 0 | 0 | 0 | 0 |
| | POCAHONTAS | 0 | 0 | 0 | 696 | 0 | 0 |
| | POLK | 0 | 0 | 33 | 0 | 0 | 159 |
| | E POTTAWATTAMIE | 0 | 0 | 58 | 0 | 0 | 250 |
| | POWESHIEK | 0 | 0 | 0 | 0 | 0 | 2,054 |
| | RINGGOLD | 0 | 291 | 0 | 0 | 0 | 457 |
| | SAC | 0 | 0 | 0 | 640 | 0 | 0 |
| | SCOTT | 205 | 0 | 0 | 465 | 0 | 333 |

REPORT 2

U.S. AGRICULTURAL AND NONAGRICULTURAL LANDHOLDINGS (ACRES)
 BY COUNTRY OF FOREIGN ENTITY
 BY STATE AND COUNTY AS OF FEBRUARY 28, 2009

| STATE NAME | COUNTY NAME | CANADA | NETHERLANDS | UNITED KINGDOM | GERMANY | PORTUGAL | ALL OTHERS | |
|------------|-------------|--------|-------------|----------------|---------|----------|------------|--------|
| IOWA | SHELBY | 0 | 0 | 0 | 224 | 0 | 0 | |
| | SIoux | 80 | 0 | 0 | 0 | 0 | 0 | |
| | STORY | 199 | 57 | 0 | 0 | 0 | 62 | |
| | TAMA | 0 | 0 | 0 | 0 | 0 | 80 | |
| | TAYLOR | 0 | 0 | 0 | 1,040 | 0 | 0 | |
| | UNION | 0 | 0 | 0 | 0 | 0 | 256 | |
| | VAN BUREN | 0 | 0 | 0 | 626 | 0 | 27 | |
| | WAPELLO | 0 | 0 | 0 | 3 | 0 | 43 | |
| | WASHINGTON | 0 | 0 | 0 | 0 | 0 | 2,407 | |
| | WAYNE | 0 | 0 | 0 | 307 | 0 | 0 | |
| | WEBSTER | 30 | 0 | 391 | 0 | 0 | 0 | |
| | WINNEBAGO | 0 | 0 | 0 | 11 | 0 | 0 | |
| | WOODBURY | 1,355 | 0 | 0 | 3 | 0 | 0 | |
| | WORTH | 0 | 0 | 0 | 536 | 0 | 0 | |
| | WRIGHT | 0 | 0 | 0 | 8 | 0 | 342 | |
| | | | 3,449 | 1,311 | 799 | 17,949 | 31,586 | 14,078 |

REPORT 2

U.S. AGRICULTURAL AND NONAGRICULTURAL LANDHOLDINGS (ACRES)
 BY COUNTRY OF FOREIGN ENTITY
 BY STATE AND COUNTY AS OF FEBRUARY 28, 2009

| STATE NAME | COUNTY NAME | CANADA | NETHERLANDS | UNITED KINGDOM | GERMANY | PORTUGAL | ALL OTHERS |
|------------|-------------|--------|-------------|----------------|---------|----------|------------|
| KANSAS | TREGO | 318 | 0 | 0 | 0 | 0 | 0 |
| | WALLACE | 0 | 0 | 0 | 2,606 | 0 | 0 |
| | WASHINGTON | 160 | 0 | 0 | 0 | 0 | 0 |
| | WICHITA | 0 | 0 | 0 | 2,543 | 0 | 0 |
| | WILSON | 0 | 0 | 0 | 0 | 0 | 290 |
| ----- | | 2,768 | 2,709 | 1,402 | 13,873 | 86,904 | 150,130 |

U.S. AGRICULTURAL AND NONAGRICULTURAL LANDHOLDINGS (ACRES)
 BY COUNTRY OF FOREIGN ENTITY
 BY STATE AND COUNTY AS OF FEBRUARY 28, 2009

| STATE NAME | COUNTY NAME | CANADA | NETHERLANDS | UNITED KINGDOM | GERMANY | PORTUGAL | ALL OTHERS |
|------------|--------------|--------|-------------|----------------|---------|----------|------------|
| KENTUCKY | ALLEN | 113 | 0 | 1,629 | 232 | 0 | 97 |
| | ANDERSON | 0 | 0 | 0 | 0 | 0 | 310 |
| | BARREN | 63 | 0 | 0 | 625 | 0 | 0 |
| | BOONE | 26 | 0 | 0 | 0 | 0 | 244 |
| | BOURBON | 0 | 0 | 730 | 0 | 0 | 3,916 |
| | BOYLE | 499 | 0 | 0 | 0 | 0 | 0 |
| | BRACKEN | 0 | 0 | 0 | 125 | 0 | 0 |
| | BREATHITT | 0 | 0 | 0 | 756 | 0 | 0 |
| | BRECKINRIDGE | 0 | 0 | 0 | 550 | 0 | 0 |
| | BUTLER | 0 | 0 | 0 | 0 | 0 | 73 |
| | CALDWELL | 0 | 0 | 18 | 0 | 0 | 230 |
| | CALLOWAY | 0 | 0 | 0 | 0 | 0 | 95 |
| | CARLISLE | 0 | 0 | 0 | 0 | 0 | 245 |
| | CARROLL | 323 | 0 | 0 | 0 | 0 | 1,070 |
| | CASEY | 0 | 0 | 302 | 60 | 0 | 0 |
| | CHRISTIAN | 0 | 0 | 0 | 139 | 0 | 0 |
| | CLARK | 0 | 0 | 0 | 0 | 0 | 672 |
| | CRITTENDEN | 0 | 0 | 350 | 1,624 | 0 | 249 |
| | EDMONSON | 0 | 0 | 0 | 0 | 0 | 287 |
| | ELLIOTT | 0 | 0 | 0 | 461 | 0 | 0 |
| | ESTILL | 0 | 0 | 0 | 0 | 0 | 220 |
| | FAYETTE | 863 | 380 | 455 | 656 | 0 | 8,360 |
| | GALLATIN | 42 | 80 | 0 | 0 | 0 | 0 |
| | GARRARD | 0 | 0 | 102 | 0 | 0 | 257 |
| | GRAVES | 0 | 0 | 0 | 195 | 0 | 1,434 |
| | GREEN | 0 | 0 | 0 | 0 | 0 | 218 |
| | HANCOCK | 0 | 0 | 0 | 0 | 0 | 40 |
| | HENDERSON | 0 | 0 | 0 | 2,856 | 0 | 0 |
| | HENRY | 470 | 0 | 0 | 0 | 0 | 460 |
| | HOPKINS | 445 | 2,192 | 0 | 0 | 0 | 0 |
| | JEFFERSON | 0 | 0 | 0 | 0 | 0 | 241 |
| | JESSAMINE | 62 | 0 | 91 | 80 | 0 | 12 |
| | KNOX | 0 | 0 | 0 | 0 | 0 | 118 |
| | LARUE | 90 | 0 | 0 | 0 | 0 | 0 |
| LETCHER | 0 | 0 | 0 | 326 | 0 | 0 | |
| LEWIS | 0 | 0 | 0 | 0 | 0 | 0 | |
| LINCOLN | 0 | 0 | 1,570 | 0 | 0 | 1,298 | |
| LIVINGSTON | 1,169 | 0 | 0 | 0 | 0 | 0 | |
| LOGAN | 0 | 0 | 0 | 219 | 0 | 0 | |
| MADISON | 0 | 0 | 0 | 0 | 0 | 12 | |
| MARION | 0 | 0 | 0 | 156 | 0 | 0 | |
| MARSHALL | 0 | 0 | 0 | 112 | 0 | 0 | |
| MEADE | 0 | 0 | 0 | 254 | 0 | 0 | |
| MERCER | 0 | 0 | 0 | 0 | 0 | 1,993 | |
| METCALFE | 0 | 0 | 0 | 0 | 0 | 181 | |
| MONTGOMERY | 0 | 0 | 0 | 0 | 0 | 157 | |
| MORGAN | 0 | 0 | 0 | 3 | 0 | 0 | |
| NELSON | 0 | 0 | 0 | 0 | 0 | 271 | |
| NICHOLAS | 0 | 47 | 377 | 0 | 0 | 0 | |

REPORT 2

U.S. AGRICULTURAL AND NONAGRICULTURAL LANDHOLDINGS (ACRES)
 BY COUNTRY OF FOREIGN ENTITY
 BY STATE AND COUNTY AS OF FEBRUARY 28, 2009

| STATE NAME | COUNTY NAME | CANADA | NETHERLANDS | UNITED KINGDOM | GERMANY | PORTUGAL | ALL OTHERS | |
|------------|-------------|--------|-------------|----------------|---------|----------|------------|--------|
| KENTUCKY | OHIO | 0 | 0 | 0 | 0 | 0 | 276 | |
| | OLDHAM | 0 | 0 | 0 | 0 | 0 | 1,412 | |
| | POWELL | 0 | 0 | 0 | 0 | 0 | 223 | |
| | PULASKI | 0 | 0 | 0 | 860 | 0 | 0 | |
| | ROCKCASTLE | 0 | 0 | 0 | 187 | 0 | 373 | |
| | ROWAN | 0 | 0 | 0 | 12 | 0 | 0 | |
| | SCOTT | 63 | 0 | 300 | 333 | 0 | 4,229 | |
| | SHELBY | 0 | 0 | 0 | 28 | 0 | 0 | |
| | SIMPSON | 0 | 0 | 263 | 40 | 0 | 0 | |
| | TODD | 0 | 0 | 0 | 0 | 0 | 14 | |
| | WARREN | 33 | 0 | 0 | 75 | 0 | 742 | |
| | WASHINGTON | 0 | 0 | 0 | 0 | 0 | 15 | |
| | WHITLEY | 0 | 0 | 0 | 0 | 0 | 55 | |
| | WOLFE | 0 | 0 | 116 | 0 | 0 | 790 | |
| | WOODFORD | 426 | 0 | 594 | 194 | 0 | 8,084 | |
| | ----- | | 4,687 | 2,699 | 6,897 | 11,158 | 0 | 38,973 |
| | KENTUCKY | | | | | | | |

U.S. AGRICULTURAL AND NONAGRICULTURAL LANDHOLDINGS (ACRES)

BY STATE AND COUNTY AS OF FEBRUARY 28, 2009

| STATE NAME | COUNTY NAME | CANADA | NETHERLANDS | UNITED KINGDOM | GERMANY | PORTUGAL | ALL OTHERS |
|------------|-----------------|--------|-------------|----------------|---------|----------|------------|
| LOUISIANA | ACADIA | 0 | 0 | 318 | 0 | 0 | 0 |
| | ALLEN | 193 | 0 | 0 | 0 | 0 | 0 |
| | ASCENSION | 140 | 138 | 2,464 | 1,486 | 0 | 2,608 |
| | ASSUMPTION | 540 | 0 | 0 | 0 | 0 | 0 |
| | AVOUELLES | 2,323 | 1,061 | 0 | 0 | 0 | 0 |
| | BEAUREGARD | 9,636 | 0 | 28,500 | 0 | 0 | 0 |
| | BIENVILLE | 48,175 | 0 | 160 | 0 | 0 | 60 |
| | BOSSIER | 206 | 0 | 0 | 0 | 0 | 147 |
| | CADDO | 647 | 0 | 0 | 4,129 | 0 | 1,435 |
| | CALCASIEU | 14,312 | 544 | 940 | 0 | 0 | 2,021 |
| | CALDWELL | 0 | 30,221 | 146 | 0 | 0 | 88,391 |
| | CAMERON | 0 | 0 | 994 | 0 | 0 | 0 |
| | CATAHOULA | 0 | 53,628 | 0 | 0 | 0 | 4,588 |
| | CONCORDIA | 0 | 646 | 11 | 0 | 0 | 7,437 |
| | DE SOTO | 50,363 | 0 | 0 | 0 | 0 | 414 |
| | EAST CARROLL | 0 | 0 | 0 | 0 | 0 | 860 |
| | EAST FELICIANA | 0 | 0 | 0 | 0 | 0 | 570 |
| | FRANKLIN | 0 | 0 | 1,448 | 1,368 | 0 | 0 |
| | GRANT | 23,288 | 8,918 | 36 | 0 | 0 | 0 |
| | IBERVILLE | 0 | 0 | 0 | 0 | 0 | 415 |
| | JACKSON | 0 | 0 | 305 | 0 | 0 | 0 |
| | JEFFERSON | 0 | 0 | 0 | 0 | 0 | 4,565 |
| | JEFFERSON DAVIS | 0 | 160 | 227 | 0 | 160 | 11,731 |
| | LAFAYETTE | 0 | 0 | 0 | 0 | 0 | 6 |
| | LASALLE | 0 | 178,203 | 0 | 0 | 0 | 0 |
| | LIVINGSTON | 0 | 0 | 2 | 0 | 0 | 79 |
| | MADISON | 0 | 0 | 0 | 0 | 0 | 8,837 |
| | MOREHOUSE | 0 | 592 | 0 | 0 | 0 | 26,268 |
| | NATCHITOCHE | 33,586 | 0 | 720 | 0 | 0 | 545 |
| | PLAQUEMINES | 0 | 0 | 781 | 0 | 0 | 44,765 |
| | RAPIDES | 2,370 | 2,358 | 0 | 0 | 0 | 3,881 |
| | RED RIVER | 23,921 | 0 | 0 | 0 | 0 | 0 |
| | RICHLAND | 0 | 0 | 0 | 564 | 0 | 7,228 |
| | SABINE | 79,333 | 0 | 0 | 0 | 0 | 0 |
| | ST CHARLES | 0 | 0 | 0 | 0 | 0 | 52 |
| | ST HELENA | 0 | 0 | 4 | 0 | 0 | 0 |
| | ST JAMES | 0 | 0 | 50 | 0 | 0 | 0 |
| | ST JOHN BAPTIST | 0 | 2,212 | 1,501 | 0 | 0 | 3,409 |
| | ST LANDRY | 12 | 0 | 0 | 0 | 0 | 0 |
| | ST MARTIN | 0 | 0 | 207 | 0 | 0 | 0 |
| | ST TAMMANY | 0 | 0 | 0 | 0 | 0 | 0 |
| | TANGIPAHOA | 0 | 0 | 0 | 0 | 0 | 3 |
| | TENSAS | 0 | 1,470 | 7,839 | 0 | 0 | 172 |
| | TERREBONNE | 0 | 0 | 38 | 0 | 0 | 0 |
| | UNION | 0 | 0 | 1,080 | 0 | 0 | 0 |
| | VERMILLION | 0 | 0 | 16,847 | 0 | 0 | 47 |
| | VERNON | 34,679 | 0 | 0 | 0 | 0 | 0 |
| | WASHINGTON | 0 | 0 | 42 | 0 | 0 | 385 |
| | WEBSTER | 525 | 0 | 0 | 0 | 0 | 234 |

REPORT 2

U.S. AGRICULTURAL AND NONAGRICULTURAL LANDHOLDINGS (ACRES)
 BY COUNTRY OF FOREIGN ENTITY
 BY STATE AND COUNTY AS OF FEBRUARY 28, 2009

| STATE NAME | COUNTY NAME | CANADA | NETHERLANDS | UNITED KINGDOM | GERMANY | PORTUGAL | ALL OTHERS |
|------------|----------------|---------|-------------|----------------|---------|----------|------------|
| LOUISIANA | W BATON ROUGE | 0 | 0 | 0 | 0 | 0 | 401 |
| | WEST CARROLL | 0 | 0 | 0 | 0 | 0 | 1,381 |
| | WEST FELICIANA | 0 | 0 | 0 | 0 | 0 | 5,842 |
| | WINN | 245 | 1,457 | 82,899 | 0 | 0 | 0 |
| ----- | | 324,494 | 281,608 | 147,559 | 7,547 | 160 | 228,777 |
| LOUISIANA | | | | | | | |

U.S. AGRICULTURAL AND NONAGRICULTURAL LANDHOLDINGS (ACRES)

BY STATE AND COUNTY AS OF FEBRUARY 28, 2009

| STATE NAME | COUNTY NAME | CANADA | NETHERLANDS | UNITED KINGDOM | GERMANY | PORTUGAL | ALL OTHERS | |
|------------|--------------|-----------|-------------|----------------|---------|----------|------------|---------|
| MAINE | ANDROSCOGGIN | 0 | 0 | 0 | 63 | 0 | 0 | |
| | AROSTOOK | 1,844,704 | 0 | 0 | 285 | 0 | 0 | |
| | CUMBERLAND | 293 | 0 | 0 | 0 | 0 | 851 | |
| | FRANKLIN | 20,840 | 0 | 0 | 0 | 0 | 4 | |
| | HANCOCK | 1,939 | 809 | 0 | 0 | 0 | 6,008 | |
| | LINCOLN | 46 | 0 | 666 | 0 | 0 | 0 | |
| | OXFORD | 13,216 | 0 | 0 | 0 | 0 | 0 | |
| | PENOBSCOT | 343,876 | 0 | 0 | 0 | 0 | 1,203 | |
| | PISCATAQUIS | 392,640 | 600 | 0 | 0 | 0 | 1,546 | |
| | SOMERSET | 54,051 | 0 | 0 | 0 | 0 | 62,591 | |
| | WALDO | 181 | 0 | 51 | 0 | 0 | 477 | |
| | WASHINGTON | 49,245 | 0 | 0 | 0 | 0 | 36,198 | |
| | YORK | 2,484 | 0 | 0 | 0 | 0 | 217 | |
| | | | 2,723,515 | 1,409 | 717 | 348 | 0 | 109,095 |

REPORT 2

U.S. AGRICULTURAL AND NONAGRICULTURAL LANDHOLDINGS (ACRES)
 BY COUNTRY OF FOREIGN ENTITY
 BY STATE AND COUNTY AS OF FEBRUARY 28, 2009

| STATE NAME | COUNTY NAME | CANADA | NETHERLANDS | UNITED KINGDOM | GERMANY | PORTUGAL | ALL OTHERS |
|------------|----------------|--------|-------------|----------------|---------|----------|------------|
| MARYLAND | ALLEGANY | 0 | 0 | 0 | 120 | 0 | 0 |
| | ANNE ARUNDEL | 0 | 0 | 44 | 0 | 0 | 0 |
| | BALTIMORE | 110 | 0 | 0 | 0 | 0 | 864 |
| | CALVERT | 0 | 0 | 0 | 209 | 0 | 159 |
| | CAROLINE | 0 | 0 | 0 | 0 | 0 | 535 |
| | CARROLL | 0 | 0 | 0 | 1,840 | 0 | 1,415 |
| | CECIL | 2,777 | 0 | 0 | 1,641 | 0 | 1,102 |
| | CHARLES | 0 | 0 | 0 | 584 | 0 | 1,772 |
| | FREDERICK | 0 | 0 | 0 | 142 | 0 | 6,727 |
| | HARFORD | 0 | 0 | 0 | 0 | 0 | 1,620 |
| | HOWARD | 1,336 | 0 | 0 | 0 | 0 | 0 |
| | KENT | 192 | 0 | 0 | 0 | 0 | 0 |
| | MONTGOMERY | 0 | 0 | 0 | 3,444 | 0 | 5,138 |
| | PRINCE GEORGES | 0 | 0 | 0 | 0 | 0 | 1,697 |
| | QUEEN ANNES | 686 | 0 | 0 | 3,944 | 0 | 104 |
| | SOMERSET | 0 | 0 | 0 | 554 | 0 | 3,332 |
| | TALBOT | 0 | 0 | 0 | 1,147 | 0 | 868 |
| | WASHINGTON | 0 | 117 | 0 | 4,652 | 0 | 531 |
| | WICOMICO | 0 | 0 | 0 | 267 | 0 | 23 |
| | ----- | | 5,101 | 117 | 44 | 18,544 | 0 |
| MARYLAND | | | | | | | |

U.S. AGRICULTURAL AND NONAGRICULTURAL LANDHOLDINGS (ACRES)
 BY COUNTRY OF FOREIGN ENTITY
 BY STATE AND COUNTY AS OF FEBRUARY 28, 2009

| STATE NAME | COUNTY NAME | CANADA | NETHERLANDS | UNITED KINGDOM | GERMANY | PORTUGAL | ALL OTHERS |
|---------------|-------------|--------|-------------|----------------|---------|----------|------------|
| MASSACHUSETTS | BERKSHIRE | 0 | 0 | 227 | 0 | 0 | 12 |
| | BRISTOL | 0 | 0 | 0 | 0 | 0 | 24 |
| | FRANKLIN | 0 | 0 | 41 | 231 | 0 | 0 |
| | HAMPDEN | 0 | 247 | 0 | 0 | 0 | 0 |
| | HAMPSHIRE | 0 | 0 | 614 | 0 | 0 | 0 |
| | WORCHESTER | 109 | 0 | 0 | 0 | 0 | 373 |
| ----- | | 109 | 247 | 882 | 231 | 0 | 409 |
| MASSACHUSETTS | | | | | | | |

U.S. AGRICULTURAL AND NONAGRICULTURAL LANDHOLDINGS (ACRES)
 BY COUNTRY OF FOREIGN ENTITY
 BY STATE AND COUNTY AS OF FEBRUARY 28, 2009

| STATE NAME | COUNTY NAME | CANADA | NETHERLANDS | UNITED KINGDOM | GERMANY | PORTUGAL | ALL OTHERS |
|------------|-------------|--------|-------------|----------------|---------|----------|------------|
| MICHIGAN | ALCONA | 0 | 30 | 0 | 0 | 0 | 0 |
| | ALLEGAN | 0 | 193 | 0 | 0 | 0 | 0 |
| | ARENAC | 15 | 0 | 0 | 0 | 0 | 0 |
| | BARAGA | 0 | 46,204 | 0 | 0 | 0 | 59,145 |
| | BARRY | 0 | 370 | 0 | 0 | 0 | 0 |
| | BENZIE | 33 | 0 | 0 | 0 | 0 | 0 |
| | BERRIEN | 185 | 0 | 0 | 160 | 0 | 13 |
| | BRANCH | 0 | 50 | 0 | 0 | 0 | 1,166 |
| | CALHOUN | 0 | 733 | 0 | 0 | 0 | 0 |
| | CHEBOYGAN | 80 | 0 | 0 | 0 | 0 | 0 |
| | CHIPPEWA | 410 | 10 | 0 | 80 | 0 | 40 |
| | CLINTON | 0 | 0 | 0 | 0 | 0 | 74 |
| | DICKINSON | 0 | 27,585 | 0 | 0 | 0 | 0 |
| | EATON | 362 | 0 | 0 | 0 | 0 | 0 |
| | EMMET | 40 | 0 | 0 | 0 | 0 | 0 |
| | GENESEE | 172 | 0 | 0 | 0 | 0 | 0 |
| | GOGEBIC | 0 | 52,754 | 0 | 0 | 0 | 32,430 |
| | GRATIOT | 72 | 661 | 0 | 0 | 0 | 2,962 |
| | HILLSDALE | 298 | 1,098 | 82 | 0 | 0 | 2,378 |
| | HOUGHTON | 40 | 58,434 | 0 | 0 | 0 | 2,130 |
| | HURON | 0 | 1,311 | 0 | 0 | 0 | 158 |
| | INGHAM | 0 | 1,505 | 0 | 0 | 0 | 0 |
| | IONIA | 0 | 284 | 0 | 0 | 0 | 0 |
| | IRON | 0 | 30,574 | 0 | 0 | 0 | 4,033 |
| | ISABELLA | 148 | 0 | 0 | 0 | 0 | 0 |
| | JACKSON | 0 | 490 | 0 | 0 | 0 | 0 |
| | KALAMAZOO | 0 | 0 | 0 | 0 | 61 | 3,183 |
| | KALKASKA | 0 | 0 | 0 | 0 | 0 | 40 |
| | KENT | 0 | 550 | 0 | 0 | 0 | 0 |
| | KEWEENAW | 0 | 125,024 | 0 | 0 | 0 | 141,907 |
| | LAKE | 0 | 0 | 0 | 0 | 0 | 1,760 |
| | LAPEER | 0 | 0 | 0 | 0 | 0 | 25 |
| | LEELANAU | 80 | 0 | 0 | 0 | 0 | 24 |
| LENAWEE | 1,389 | 2,639 | 0 | 0 | 0 | 1,102 | |
| LIVINGSTON | 0 | 8,290 | 0 | 0 | 0 | 8,312 | |
| LUCE | 0 | 18,201 | 0 | 0 | 0 | 12,038 | |
| MANISTEE | 49 | 0 | 3,375 | 0 | 0 | 0 | |
| MARQUETTE | 0 | 400 | 0 | 0 | 0 | 0 | |
| MASON | 0 | 80 | 0 | 0 | 0 | 725 | |
| MECOSTA | 0 | 16,390 | 0 | 0 | 0 | 0 | |
| MENOMINEE | 0 | 0 | 208 | 0 | 208 | 2,532 | |
| MONROE | 0 | 0 | 443 | 0 | 0 | 0 | |
| MUSKEGON | 0 | 293 | 0 | 0 | 0 | 0 | |
| NEWAYGO | 0 | 58,489 | 0 | 40 | 0 | 0 | |
| OCEANA | 0 | 0 | 0 | 0 | 0 | 0 | |
| ONTONAGON | 0 | 0 | 0 | 0 | 0 | 29,997 | |
| OTSEGO | 0 | 0 | 0 | 0 | 0 | 1,058 | |
| OTTAWA | 0 | 510 | 0 | 0 | 0 | 0 | |
| SAGINAW | 0 | 0 | 5 | 40 | 0 | 0 | |

U.S. AGRICULTURAL AND NONAGRICULTURAL LANDHOLDINGS (ACRES)
 BY COUNTRY OF FOREIGN ENTITY
 BY STATE AND COUNTY AS OF FEBRUARY 28, 2009

| STATE NAME | COUNTY NAME | CANADA | NETHERLANDS | UNITED KINGDOM | GERMANY | PORTUGAL | ALL OTHERS |
|------------|-------------|--------|-------------|----------------|---------|----------|------------|
| MICHIGAN | ST CLAIR | 0 | 355 | 0 | 0 | 0 | 190 |
| | ST JOSEPH | 0 | 401 | 0 | 0 | 0 | 0 |
| | SANILAC | 73 | 1,188 | 0 | 0 | 0 | 0 |
| | SHIAWASSEE | 0 | 230 | 0 | 0 | 0 | 0 |
| | TUSCOLA | 0 | 131 | 534 | 0 | 0 | 530 |
| | VAN BUREN | 0 | 0 | 38 | 0 | 0 | 0 |
| | WASHTENAW | 36 | 0 | 0 | 0 | 0 | 393 |
| | WAYNE | 0 | 0 | 0 | 41 | 0 | 0 |
| | WEXFORD | 684 | 0 | 0 | 0 | 0 | 0 |
| | | | 4,166 | 455,457 | 4,685 | 630 | 0 |
| MICHIGAN | | | | | | | |

REPORT 2

U.S. AGRICULTURAL AND NONAGRICULTURAL LANDHOLDINGS (ACRES)
 BY COUNTRY OF FOREIGN ENTITY
 BY STATE AND COUNTY AS OF FEBRUARY 28, 2009

STATE NAME
 MINNESOTA

| COUNTY NAME | CANADA | NETHERLANDS | UNITED KINGDOM | GERMANY | PORTUGAL | ALL OTHERS |
|-----------------|--------|-------------|----------------|---------|----------|------------|
| AITKIN | 0 | 0 | 0 | 0 | 0 | 4,936 |
| BECKER | 0 | 0 | 1,014 | 0 | 0 | 0 |
| BELTRAMI | 0 | 0 | 0 | 0 | 0 | 560 |
| BLUE EARTH | 0 | 0 | 0 | 0 | 0 | 2 |
| BROWN | 0 | 0 | 80 | 0 | 0 | 0 |
| CARLTON | 0 | 0 | 0 | 0 | 0 | 700 |
| CARVER | 0 | 0 | 0 | 0 | 0 | 97 |
| CASS | 0 | 0 | 0 | 0 | 0 | 480 |
| CLAY | 0 | 0 | 3,411 | 85 | 0 | 100 |
| CLEARWATER | 0 | 0 | 0 | 0 | 0 | 318 |
| CROW WING | 140 | 0 | 0 | 0 | 0 | 120 |
| DAKOTA | 52 | 0 | 118 | 0 | 0 | 0 |
| FARIBAULT | 151 | 0 | 0 | 0 | 0 | 0 |
| FREEBORN | 10 | 0 | 0 | 0 | 0 | 0 |
| GOODHUE | 0 | 0 | 0 | 79 | 0 | 836 |
| HENNEPIN | 0 | 0 | 0 | 0 | 0 | 199 |
| HUBBARD | 140 | 0 | 27 | 0 | 0 | 0 |
| ITASCA | 121 | 0 | 80 | 0 | 0 | 156,786 |
| KANABEC | 0 | 0 | 0 | 580 | 0 | 0 |
| KANDIYOHI | 0 | 0 | 0 | 0 | 0 | 0 |
| KOOCHICHIING | 0 | 0 | 0 | 0 | 0 | 8,482 |
| LAC QUI PARLE | 0 | 32 | 0 | 0 | 0 | 0 |
| LAKE | 423 | 0 | 0 | 0 | 0 | 30 |
| LE SUEUR | 0 | 0 | 4 | 0 | 0 | 2,735 |
| LINCOLN | 0 | 0 | 0 | 0 | 0 | 1,483 |
| LYON | 0 | 0 | 0 | 0 | 0 | 105 |
| MCLEOD | 0 | 0 | 0 | 449 | 0 | 18 |
| MARSHALL | 440 | 0 | 0 | 0 | 0 | 0 |
| MEEKER | 0 | 0 | 725 | 713 | 0 | 0 |
| MOWER | 40 | 0 | 0 | 0 | 177 | 0 |
| NICOLLET | 20 | 0 | 0 | 0 | 0 | 0 |
| NORMAN | 160 | 0 | 0 | 0 | 0 | 0 |
| OLMSTED | 0 | 0 | 0 | 169 | 0 | 475 |
| EAST OTTER TAIL | 0 | 0 | 120 | 0 | 0 | 0 |
| PENNINGTON | 80 | 123 | 58 | 0 | 0 | 0 |
| PIPESTONE | 0 | 160 | 0 | 0 | 0 | 0 |
| EAST POLK | 400 | 0 | 0 | 1,300 | 0 | 0 |
| POPE | 0 | 0 | 0 | 229 | 0 | 0 |
| REDWOOD | 0 | 0 | 0 | 0 | 0 | 81 |
| RENVILLE | 15 | 0 | 0 | 669 | 0 | 0 |
| ROCK | 0 | 0 | 0 | 0 | 0 | 80 |
| ROSEAU | 1,210 | 0 | 0 | 0 | 0 | 200 |
| NORTH ST LOUIS | 9,543 | 0 | 14,727 | 0 | 0 | 23,863 |
| SCOTT | 15 | 0 | 0 | 57 | 0 | 0 |
| SHERBURNE | 0 | 0 | 130 | 0 | 0 | 80 |
| SWIFT | 34 | 0 | 0 | 0 | 0 | 0 |
| TODD | 80 | 0 | 0 | 0 | 0 | 0 |
| WABASHA | 0 | 0 | 0 | 1,743 | 0 | 0 |
| WADENA | 0 | 0 | 0 | 320 | 0 | 0 |

U.S. AGRICULTURAL AND NONAGRICULTURAL LANDHOLDINGS (ACRES)
 BY COUNTRY OF FOREIGN ENTITY
 BY STATE AND COUNTY AS OF FEBRUARY 28, 2009

| STATE NAME | COUNTY NAME | CANADA | NETHERLANDS | UNITED KINGDOM | GERMANY | PORTUGAL | ALL OTHERS |
|------------|-----------------|--------|-------------|----------------|---------|----------|------------|
| MINNESOTA | WASHINGTON | 0 | 0 | 356 | 0 | 0 | 0 |
| | WILKIN | 0 | 0 | 87 | 0 | 0 | 0 |
| | YELLOW MEDICINE | 0 | 158 | 0 | 0 | 0 | 0 |
| ----- | | 13,074 | 473 | 20,937 | 6,393 | 177 | 202,766 |
| MINNESOTA | | | | | | | |

REPORT 2

U.S. AGRICULTURAL AND NONAGRICULTURAL LANDHOLDINGS (ACRES)
 BY COUNTRY OF FOREIGN ENTITY
 BY STATE AND COUNTY AS OF FEBRUARY 28, 2009

| STATE NAME | COUNTY NAME | CANADA | NETHERLANDS | UNITED KINGDOM | GERMANY | PORTUGAL | ALL OTHERS |
|-------------|-------------|--------|-------------|----------------|---------|----------|------------|
| MISSISSIPPI | ALCORN | 0 | 4,910 | 0 | 0 | 0 | 0 |
| | AMITE | 0 | 1,138 | 0 | 0 | 0 | 0 |
| | ATTALA | 0 | 42,503 | 0 | 0 | 0 | 0 |
| | BENTON | 0 | 0 | 0 | 147 | 0 | 0 |
| | BOLIVAR | 0 | 0 | 0 | 5,694 | 986 | 4,010 |
| | CALHOUN | 504 | 0 | 0 | 413 | 0 | 3,441 |
| | CARROLL | 0 | 23,517 | 11 | 0 | 0 | 0 |
| | CHICKASAW | 0 | 0 | 0 | 0 | 0 | 34 |
| | CHOCTAW | 0 | 2,089 | 0 | 0 | 0 | 0 |
| | CLAIBORNE | 0 | 17,174 | 0 | 0 | 0 | 0 |
| | CLARKE | 228 | 0 | 0 | 0 | 0 | 0 |
| | CLAY | 0 | 0 | 0 | 0 | 251 | 5,686 |
| | COAHOMA | 0 | 656 | 231 | 0 | 0 | 146 |
| | COPIAH | 0 | 33,587 | 0 | 0 | 0 | 0 |
| | DE SOTO | 0 | 0 | 0 | 0 | 5,176 | 3,675 |
| | FORREST | 0 | 0 | 79 | 0 | 0 | 80 |
| | FRANKLIN | 0 | 1,780 | 0 | 0 | 0 | 0 |
| | GREENE | 0 | 0 | 0 | 0 | 70 | 0 |
| | GRENADA | 0 | 1,129 | 0 | 0 | 0 | 2,463 |
| | HANCOCK | 0 | 0 | 0 | 0 | 140 | 40,000 |
| | HINDS | 0 | 2,221 | 0 | 0 | 0 | 4,870 |
| | HOLMES | 0 | 8,682 | 0 | 0 | 1,661 | 3,390 |
| | HUMPHREYS | 1,261 | 0 | 0 | 0 | 0 | 582 |
| | ISSAQUENA | 0 | 191 | 0 | 0 | 8,323 | 0 |
| | ITAWAMBA | 0 | 2,337 | 0 | 0 | 0 | 0 |
| | JEFFERSON | 0 | 15,638 | 0 | 0 | 0 | 0 |
| | KEMPER | 240 | 41 | 0 | 0 | 0 | 0 |
| | LAFAYETTE | 0 | 0 | 0 | 0 | 390 | 0 |
| | LAMAR | 0 | 0 | 166 | 0 | 0 | 200 |
| | LAUDERDALE | 533 | 41 | 0 | 0 | 0 | 0 |
| | LAWRENCE | 0 | 0 | 6 | 0 | 0 | 0 |
| | LEAKE | 0 | 73,658 | 0 | 0 | 20 | 0 |
| | LEE | 0 | 493 | 0 | 0 | 0 | 0 |
| | LEFLORE | 0 | 961 | 0 | 0 | 0 | 0 |
| | LINCOLN | 0 | 79 | 0 | 0 | 3,434 | 12,431 |
| | LOWNDES | 0 | 0 | 0 | 0 | 0 | 0 |
| | MADISON | 200 | 14,958 | 0 | 0 | 0 | 762 |
| MARSHALL | 0 | 0 | 44 | 0 | 0 | 0 | |
| MONROE | 0 | 0 | 0 | 0 | 1,260 | 120 | |
| MONTGOMERY | 0 | 6,853 | 0 | 0 | 0 | 2,415 | |
| NESHOBA | 0 | 13,852 | 0 | 0 | 0 | 0 | |
| OKTIBBEHA | 0 | 535 | 0 | 0 | 975 | 0 | |
| PANOLA | 0 | 0 | 341 | 0 | 0 | 1,768 | |
| PEARL RIVER | 0 | 0 | 55 | 0 | 0 | 3,056 | |
| PERRY | 0 | 0 | 0 | 0 | 0 | 1,872 | |
| PIKE | 0 | 12 | 75 | 0 | 0 | 34 | |
| PONTOTOC | 0 | 0 | 0 | 0 | 2,343 | 0 | |
| PRENTISS | 0 | 0 | 0 | 0 | 1,089 | 0 | |
| QUITMAN | 0 | 3,768 | 0 | 0 | 0 | 205 | |

U.S. AGRICULTURAL AND NONAGRICULTURAL LANDHOLDINGS (ACRES)

BY STATE AND COUNTY AS OF FEBRUARY 28, 2009

| STATE NAME | COUNTY NAME | CANADA | NETHERLANDS | UNITED KINGDOM | GERMANY | PORTUGAL | ALL OTHERS | |
|-------------|--------------|--------|-------------|----------------|---------|----------|------------|---------|
| MISSISSIPPI | RANKIN | 0 | 37,811 | 0 | 0 | 0 | 0 | |
| | SCOTT | 0 | 21,710 | 0 | 0 | 0 | 0 | |
| | SHARKEY | 0 | 0 | 0 | 2,273 | 0 | 0 | |
| | SIMPSON | 0 | 151 | 0 | 0 | 0 | 0 | |
| | SMITH | 0 | 0 | 80 | 0 | 0 | 0 | |
| | SUNFLOWER | 1,465 | 0 | 0 | 7,579 | 0 | 13,783 | |
| | TALLAHATCHIE | 0 | 0 | 11 | 2,316 | 0 | 4,877 | |
| | TATE | 0 | 0 | 0 | 0 | 0 | 140 | |
| | TIPPAH | 0 | 0 | 0 | 0 | 0 | 67 | |
| | TISHOMINGO | 0 | 7,747 | 0 | 0 | 0 | 0 | |
| | TUNICA | 0 | 0 | 0 | 4,257 | 0 | 645 | |
| | UNION | 0 | 0 | 0 | 0 | 0 | 1,507 | |
| | WALTHALL | 0 | 0 | 0 | 0 | 0 | 20 | |
| | WARREN | 0 | 4,064 | 0 | 0 | 0 | 1,303 | |
| | WASHINGTON | 0 | 0 | 0 | 5,654 | 0 | 14,079 | |
| | WINSTON | 0 | 6,511 | 0 | 0 | 0 | 0 | |
| | YALOBUSHA | 200 | 0 | 0 | 40 | 0 | 0 | |
| | YAZOO | 0 | 674 | 0 | 0 | 0 | 0 | |
| | ----- | | 4,631 | 351,471 | 1,099 | 53,505 | 986 | 127,661 |
| | MISSISSIPPI | | | | | | | |

REPORT 2

U.S. AGRICULTURAL AND NONAGRICULTURAL LANDHOLDINGS (ACRES)
 BY COUNTRY OF FOREIGN ENTITY
 BY STATE AND COUNTY AS OF FEBRUARY 28, 2009

| STATE NAME | COUNTY NAME | CANADA | NETHERLANDS | UNITED KINGDOM | GERMANY | PORTUGAL | ALL OTHERS |
|------------|----------------|--------|-------------|----------------|---------|----------|------------|
| MISSOURI | ADAIR | 0 | 0 | 0 | 0 | 0 | 1,160 |
| | ANDREW | 140 | 0 | 0 | 0 | 0 | 0 |
| | ATCHISON | 0 | 0 | 0 | 0 | 0 | 1,459 |
| | AUDRAIN | 0 | 0 | 0 | 604 | 0 | 183 |
| | BARRY | 0 | 0 | 0 | 0 | 0 | 2,473 |
| | BARTON | 0 | 0 | 0 | 0 | 0 | 1,760 |
| | BATES | 0 | 0 | 0 | 0 | 0 | 1,779 |
| | BENTON | 357 | 0 | 0 | 270 | 0 | 2,200 |
| | BOLLINGER | 0 | 0 | 0 | 0 | 0 | 50 |
| | BOONE | 0 | 0 | 0 | 0 | 0 | 288 |
| | BUCHANAN | 0 | 0 | 0 | 0 | 0 | 697 |
| | CAPE GIRARDEAU | 0 | 0 | 0 | 0 | 0 | 899 |
| | CARROLL | 0 | 0 | 0 | 0 | 0 | 116 |
| | CARTER | 0 | 0 | 0 | 0 | 0 | 198 |
| | CLAY | 390 | 0 | 0 | 0 | 0 | 639 |
| | CLINTON | 373 | 235 | 0 | 3,138 | 0 | 0 |
| | COOPER | 0 | 0 | 2,494 | 0 | 0 | 1,045 |
| | CRAWFORD | 0 | 0 | 30 | 0 | 0 | 0 |
| | DALLAS | 0 | 0 | 0 | 0 | 0 | 0 |
| | DAVIESS | 0 | 100 | 0 | 0 | 0 | 1,542 |
| | DENT | 0 | 0 | 0 | 77 | 0 | 0 |
| | DOUGLAS | 0 | 0 | 135 | 0 | 0 | 213 |
| | FRANKLIN | 0 | 0 | 1,188 | 14 | 0 | 0 |
| | GASCONADE | 0 | 0 | 21 | 0 | 0 | 0 |
| | GENTRY | 0 | 220 | 0 | 292 | 0 | 1,176 |
| | GREENE | 0 | 0 | 0 | 0 | 0 | 450 |
| | GRUNDY | 1,552 | 0 | 1,520 | 0 | 0 | 0 |
| | HARRISON | 0 | 1,157 | 0 | 1,524 | 0 | 2,256 |
| | HOLT | 0 | 0 | 0 | 0 | 0 | 525 |
| | HOWARD | 0 | 0 | 0 | 0 | 0 | 1,848 |
| | HOWELL | 0 | 0 | 0 | 0 | 0 | 1,090 |
| | JACKSON | 0 | 0 | 0 | 0 | 0 | 1,568 |
| | JASPER | 0 | 0 | 0 | 0 | 0 | 1,449 |
| | JEFFERSON | 0 | 0 | 0 | 0 | 0 | 537 |
| | LACLEDE | 0 | 0 | 0 | 0 | 0 | 152 |
| | LAFAYETTE | 0 | 0 | 0 | 800 | 0 | 0 |
| | LAWRENCE | 79 | 0 | 0 | 0 | 0 | 0 |
| | MCDONALD | 0 | 0 | 0 | 3,039 | 0 | 0 |
| | MACON | 0 | 0 | 0 | 0 | 0 | 3,758 |
| | MERCER | 1,007 | 0 | 0 | 0 | 0 | 0 |
| | MISSISSIPPI | 0 | 0 | 0 | 275 | 0 | 280 |
| | MONTGOMERY | 0 | 0 | 0 | 160 | 0 | 0 |
| | MORGAN | 0 | 0 | 0 | 0 | 0 | 110 |
| | NEW MADRID | 0 | 368 | 0 | 726 | 0 | 84 |
| | NEWTON | 66 | 0 | 44 | 0 | 0 | 3,856 |
| | NODAWAY | 0 | 0 | 0 | 0 | 0 | 3,491 |
| | OSAGE | 0 | 0 | 0 | 200 | 0 | 0 |
| | PIKE | 0 | 0 | 0 | 0 | 0 | 3,606 |
| | PLATTE | 0 | 200 | 0 | 0 | 0 | 241 |

U.S. AGRICULTURAL AND NONAGRICULTURAL LANDHOLDINGS (ACRES)

BY STATE AND COUNTY AS OF FEBRUARY 28, 2009

| STATE NAME | COUNTY NAME | CANADA | NETHERLANDS | UNITED KINGDOM | GERMANY | PORTUGAL | ALL OTHERS |
|------------|-------------|--------|-------------|----------------|---------|----------|------------|
| MISSOURI | PULASKI | 0 | 0 | 30 | 25 | 0 | 400 |
| | PUTNAM | 880 | 0 | 0 | 0 | 0 | 0 |
| | RALLS | 0 | 0 | 0 | 0 | 0 | 607 |
| | RAY | 0 | 0 | 0 | 385 | 0 | 0 |
| | ST CHARLES | 0 | 0 | 0 | 0 | 0 | 430 |
| | ST CLAIR | 0 | 0 | 0 | 0 | 0 | 575 |
| | ST LOUIS | 0 | 522 | 42 | 0 | 0 | 113 |
| | SALINE | 0 | 0 | 0 | 0 | 0 | 195 |
| | SCHUYLER | 0 | 0 | 0 | 30 | 0 | 0 |
| | SCOTT | 0 | 0 | 0 | 0 | 0 | 1,061 |
| | STODDARD | 0 | 0 | 0 | 1,391 | 0 | 165 |
| | SULLIVAN | 0 | 0 | 0 | 0 | 0 | 1,950 |
| | TANEY | 0 | 0 | 0 | 4,311 | 0 | 2,140 |
| | VERNON | 0 | 0 | 0 | 0 | 0 | 3,284 |
| | WARREN | 0 | 0 | 0 | 63 | 0 | 0 |
| | WEBSTER | 0 | 0 | 0 | 0 | 0 | 130 |
| | WRIGHT | 0 | 0 | 88 | 0 | 0 | 206 |
| ----- | | 4,844 | 2,802 | 5,592 | 17,324 | 0 | 54,434 |
| MISSOURI | | | | | | | |

U.S. AGRICULTURAL AND NONAGRICULTURAL LANDHOLDINGS (ACRES)
 BY COUNTRY OF FOREIGN ENTITY
 BY STATE AND COUNTY AS OF FEBRUARY 28, 2009

| STATE NAME | COUNTY NAME | CANADA | NETHERLANDS | UNITED KINGDOM | GERMANY | PORTUGAL | ALL OTHERS |
|-------------|-----------------|---------|-------------|----------------|---------|----------|------------|
| MONTANA | BEAVERHEAD | 0 | 0 | 0 | 0 | 0 | 28,312 |
| | BIG HORN | 0 | 160 | 3,562 | 15,000 | 0 | 10,560 |
| | BLAINE | 2,246 | 0 | 0 | 0 | 0 | 160 |
| | BROADWATER | 4,557 | 0 | 0 | 0 | 0 | 0 |
| | CARBON | 0 | 0 | 0 | 0 | 0 | 320 |
| | CASCADE | 5,843 | 3,162 | 0 | 0 | 0 | 0 |
| | CHOUTEAU | 481 | 0 | 0 | 1,160 | 0 | 480 |
| | CUSTER | 40 | 0 | 0 | 0 | 0 | 17,680 |
| | DAWSON | 4,332 | 0 | 0 | 0 | 0 | 958 |
| | DEER LODGE | 0 | 0 | 200 | 0 | 0 | 580 |
| | FALLON | 0 | 25 | 0 | 0 | 0 | 0 |
| | FERGUS | 2,381 | 0 | 0 | 1,989 | 0 | 4,505 |
| | FLATHEAD | 8,043 | 0 | 0 | 0 | 0 | 0 |
| | GALLATIN | 0 | 0 | 1,386 | 0 | 0 | 11,022 |
| | GARFIELD | 0 | 0 | 0 | 0 | 0 | 320 |
| | GLACIER | 67,407 | 0 | 0 | 0 | 0 | 1,118 |
| | GRANITE | 0 | 546 | 660 | 0 | 0 | 9,490 |
| | HILL | 0 | 0 | 0 | 0 | 0 | 961 |
| | JEFFERSON | 6,854 | 0 | 0 | 0 | 0 | 0 |
| | JUDITH BASIN | 320 | 0 | 0 | 1,530 | 0 | 0 |
| | LAKE | 12 | 0 | 0 | 0 | 0 | 0 |
| | LEWIS AND CLARK | 5,639 | 0 | 0 | 0 | 40 | 4,376 |
| | LINGOLN | 1,491 | 0 | 0 | 0 | 0 | 0 |
| | MCCONE | 320 | 0 | 0 | 0 | 0 | 800 |
| | MADISON | 0 | 0 | 2,197 | 0 | 0 | 28 |
| | MEAGHER | 0 | 0 | 0 | 0 | 0 | 0 |
| | MUSSELSHELL | 0 | 0 | 0 | 160 | 2,080 | 0 |
| | PARK | 244 | 20 | 0 | 1,570 | 0 | 0 |
| | PHILLIPS | 7,885 | 0 | 0 | 0 | 0 | 7,817 |
| | PONDERA | 1,121 | 0 | 0 | 0 | 0 | 2,788 |
| | POWDER RIVER | 0 | 0 | 5,181 | 0 | 0 | 0 |
| | POWELL | 20 | 2,158 | 0 | 0 | 0 | 1,027 |
| RAVALLI | 60 | 0 | 80 | 0 | 0 | 160 | |
| ROOSEVELT | 1,420 | 0 | 0 | 0 | 0 | 0 | |
| ROSEBUD | 320 | 0 | 0 | 0 | 0 | 129,139 | |
| SANDERS | 0 | 0 | 0 | 0 | 0 | 3,961 | |
| SHERIDAN | 400 | 0 | 0 | 0 | 0 | 320 | |
| SILVER BOW | 657 | 0 | 0 | 0 | 0 | 0 | |
| STILLWATER | 180 | 0 | 0 | 0 | 0 | 6,770 | |
| SWEET GRASS | 0 | 0 | 0 | 0 | 0 | 1,333 | |
| TETON | 195 | 0 | 0 | 87 | 0 | 0 | |
| TOOLE | 12,411 | 0 | 0 | 0 | 0 | 987 | |
| VALLEY | 4,740 | 0 | 0 | 0 | 0 | 0 | |
| WHEATLAND | 26,000 | 0 | 0 | 0 | 27,039 | 155 | |
| YELLOWSTONE | 4,032 | 0 | 0 | 0 | 0 | 9,635 | |
| ----- | | 169,651 | 6,071 | 13,266 | 21,536 | 29,119 | 255,762 |
| MONTANA | | | | | | | |

U. S. AGRICULTURAL AND NONAGRICULTURAL LANDHOLDINGS (ACRES)

BY STATE AND COUNTY AS OF FEBRUARY 28, 2009

| STATE NAME | COUNTY NAME | CANADA | NETHERLANDS | UNITED KINGDOM | GERMANY | PORTUGAL | ALL OTHERS |
|------------|-------------|--------|-------------|----------------|---------|----------|------------|
| NEBRASKA | ANTELOPE | 0 | 0 | 0 | 277 | 0 | 0 |
| | BOONE | 0 | 0 | 0 | 0 | 0 | 476 |
| | BUFFALO | 0 | 0 | 0 | 0 | 0 | 626 |
| | BURT | 0 | 497 | 0 | 0 | 0 | 0 |
| | BUTLER | 160 | 0 | 0 | 0 | 0 | 0 |
| | CHEYENNE | 0 | 0 | 0 | 0 | 0 | 1,265 |
| | CUSTER | 800 | 0 | 0 | 0 | 0 | 0 |
| | DAWES | 0 | 0 | 0 | 0 | 0 | 909 |
| | DIXON | 0 | 0 | 0 | 0 | 0 | 1,976 |
| | DOUGLAS | 0 | 0 | 0 | 0 | 0 | 119 |
| | DUNDY | 0 | 0 | 0 | 0 | 0 | 800 |
| | FILLMORE | 0 | 0 | 0 | 0 | 0 | 38 |
| | FURNAS | 0 | 0 | 0 | 0 | 0 | 440 |
| | GAGE | 0 | 160 | 0 | 0 | 0 | 0 |
| | HALL | 20 | 0 | 0 | 0 | 0 | 0 |
| | HAMILTON | 0 | 0 | 0 | 0 | 0 | 38 |
| | KEARNEY | 0 | 240 | 0 | 0 | 0 | 0 |
| | KEITH | 320 | 0 | 0 | 0 | 0 | 0 |
| | LANCASTER | 160 | 0 | 0 | 0 | 0 | 1,386 |
| | LINCOLN | 0 | 0 | 0 | 0 | 0 | 3,680 |
| NEMAHA | 0 | 0 | 0 | 0 | 0 | 70 | |
| RICHARDSON | 0 | 0 | 0 | 0 | 0 | 10 | |
| SEWARD | 0 | 0 | 0 | 0 | 0 | 73 | |
| THAYER | 0 | 0 | 0 | 0 | 0 | 72 | |
| WASHINGTON | 25 | 0 | 0 | 0 | 0 | 1,144 | |
| YORK | 0 | 0 | 0 | 0 | 0 | 51 | |
| ----- | | 1,485 | 897 | 0 | 277 | 0 | 13,173 |
| NEBRASKA | | | | | | | |

REPORT 2

U.S. AGRICULTURAL AND NONAGRICULTURAL LANDHOLDINGS (ACRES)
 BY COUNTRY OF FOREIGN ENTITY
 BY STATE AND COUNTY AS OF FEBRUARY 28, 2009

| STATE NAME | COUNTY NAME | CANADA | NETHERLANDS | UNITED KINGDOM | GERMANY | PORTUGAL | ALL OTHERS |
|------------|-------------|---------|-------------|----------------|---------|----------|------------|
| NEVADA | CHURCHILL | 53 | 0 | 0 | 0 | 0 | 25 |
| | CLARK | 40 | 0 | 0 | 0 | 0 | 377 |
| | DOUGLAS | 0 | 0 | 0 | 0 | 0 | 1,018 |
| | ELKO | 73,041 | 0 | 640 | 0 | 0 | 189,559 |
| | EUREKA | 95,852 | 0 | 0 | 41,423 | 0 | 480 |
| | HUMBOLDT | 43,480 | 0 | 17 | 0 | 0 | 6,997 |
| | LANDER | 6,262 | 0 | 0 | 0 | 0 | 43,421 |
| | LYON | 0 | 0 | 0 | 0 | 0 | 200 |
| | PERSHING | 1,900 | 0 | 0 | 0 | 0 | 0 |
| | WASHOE | 0 | 0 | 0 | 0 | 0 | 840 |
| | WHITE PINE | 280 | 0 | 0 | 0 | 0 | 0 |
| ----- | | 220,908 | 0 | 657 | 41,423 | 0 | 242,917 |
| NEVADA | | | | | | | |

U.S. AGRICULTURAL AND NONAGRICULTURAL LANDHOLDINGS (ACRES)

BY STATE AND COUNTY AS OF FEBRUARY 28, 2009

| STATE NAME | COUNTY NAME | CANADA | NETHERLANDS | UNITED KINGDOM | GERMANY | PORTUGAL | ALL OTHERS |
|---------------|-------------|--------|-------------|----------------|---------|----------|------------|
| NEW HAMPSHIRE | BELKNAP | 0 | 0 | 152 | 0 | 0 | 0 |
| | CARROLL | 1 | 0 | 0 | 0 | 0 | 62 |
| | CHESHIRE | 0 | 0 | 2,771 | 17 | 0 | 0 |
| | COOS | 30 | 285 | 0 | 10 | 0 | 718 |
| | GRAFTON | 0 | 37 | 654 | 0 | 0 | 4,431 |
| | HILLSBORO | 0 | 0 | 0 | 0 | 0 | 703 |
| | MERRIMACK | 218 | 0 | 0 | 0 | 0 | 175 |
| | ROCKINGHAM | 51 | 0 | 0 | 0 | 0 | 0 |
| | STAFFORD | 5 | 0 | 0 | 0 | 0 | 1,730 |
| | SULLIVAN | 0 | 0 | 560 | 0 | 0 | 320 |
| NEW HAMPSHIRE | 305 | 322 | 4,137 | 27 | 0 | 8,139 | |

REPORT 2

U.S. AGRICULTURAL AND NONAGRICULTURAL LANDHOLDINGS (ACRES)
 BY COUNTRY OF FOREIGN ENTITY
 BY STATE AND COUNTY AS OF FEBRUARY 28, 2009

| STATE NAME | COUNTY NAME | CANADA | NETHERLANDS | UNITED KINGDOM | GERMANY | PORTUGAL | ALL OTHERS | |
|------------|-------------|--------|-------------|----------------|---------|----------|------------|-------|
| NEW JERSEY | BURLINGTON | 5,400 | 0 | 0 | 0 | 0 | 686 | |
| | CUMBERLAND | 0 | 0 | 338 | 3 | 0 | 92 | |
| | GLoucester | 0 | 1,195 | 15 | 2,431 | 0 | 954 | |
| | HUNTERDON | 0 | 0 | 0 | 0 | 0 | 908 | |
| | MERCER | 0 | 0 | 0 | 118 | 0 | 386 | |
| | MIDDLESEX | 18 | 0 | 0 | 188 | 0 | 294 | |
| | MONMOUTH | 0 | 110 | 70 | 0 | 0 | 642 | |
| | MORRIS | 0 | 0 | 0 | 194 | 0 | 0 | |
| | OCEAN | 0 | 0 | 0 | 0 | 0 | 91 | |
| | SALEM | 0 | 142 | 0 | 0 | 0 | 41 | |
| | SOMERSET | 0 | 1,519 | 0 | 0 | 0 | 578 | |
| | SUSSEX | 2,115 | 0 | 412 | 0 | 0 | 134 | |
| | WARREN | 614 | 276 | 0 | 643 | 0 | 456 | |
| | | | 8,147 | 3,242 | 835 | 3,577 | 0 | 5,262 |
| | NEW JERSEY | | | | | | | |

U.S. AGRICULTURAL AND NONAGRICULTURAL LANDHOLDINGS (ACRES)

BY STATE AND COUNTY AS OF FEBRUARY 28, 2009

| STATE NAME | COUNTY NAME | CANADA | NETHERLANDS | UNITED KINGDOM | GERMANY | PORTUGAL | ALL OTHERS |
|------------|-------------|--------|-------------|----------------|---------|----------|------------|
| NEW MEXICO | CATRON | 0 | 0 | 0 | 0 | 0 | 29,868 |
| | CHAVES | 0 | 0 | 61,417 | 35,691 | 0 | 85,736 |
| | COLFAX | 0 | 0 | 0 | 1,180 | 0 | 17,000 |
| | CURRY | 0 | 466 | 0 | 0 | 0 | 320 |
| | DEBACA | 0 | 0 | 0 | 0 | 0 | 2,868 |
| | DONA ANA | 0 | 0 | 0 | 20 | 0 | 4,754 |
| | EDDY | 0 | 0 | 380 | 10,864 | 0 | 682 |
| | GRANT | 0 | 0 | 0 | 0 | 0 | 93,262 |
| | GUADALUPE | 0 | 0 | 309 | 0 | 0 | 25,816 |
| | LEA | 0 | 0 | 3,533 | 0 | 0 | 0 |
| | LINCOLN | 0 | 0 | 97,078 | 0 | 0 | 128,574 |
| | LUNA | 0 | 0 | 81 | 0 | 0 | 30,048 |
| | MCKINLEY | 0 | 0 | 7,991 | 0 | 0 | 0 |
| | OTERO | 0 | 0 | 25,653 | 0 | 0 | 73 |
| | QUAY | 0 | 0 | 0 | 0 | 0 | 1,610 |
| | SAN MIGUEL | 48 | 0 | 0 | 134,626 | 0 | 14,486 |
| | SANTA FE | 0 | 0 | 0 | 0 | 0 | 14 |
| | SIERRA | 57 | 0 | 0 | 0 | 0 | 1,476 |
| | SOCORRO | 0 | 0 | 0 | 0 | 0 | 50,000 |
| | TAOS | 0 | 0 | 0 | 9,665 | 0 | 7,576 |
| | VALENCIA | 0 | 0 | 0 | 0 | 0 | 7,000 |
| ----- | | 105 | 466 | 196,442 | 192,046 | 0 | 501,163 |
| NEW MEXICO | | | | | | | |

REPORT 2

U. S. AGRICULTURAL AND NONAGRICULTURAL LANDHOLDINGS (ACRES)
 BY COUNTRY OF FOREIGN ENTITY
 BY STATE AND COUNTY AS OF FEBRUARY 28, 2009

| STATE NAME | COUNTY NAME | CANADA | NETHERLANDS | UNITED KINGDOM | GERMANY | PORTUGAL | ALL OTHERS |
|-------------|-------------|---------|-------------|----------------|---------|----------|------------|
| NEW YORK | ALBANY | 0 | 0 | 49 | 0 | 0 | 0 |
| | ALLEGANY | 266 | 0 | 0 | 0 | 0 | 691 |
| | CATTARAUGUS | 10,184 | 0 | 0 | 94 | 5,587 | 91 |
| | CAYUGA | 0 | 660 | 120 | 360 | 0 | 0 |
| | CHAUTAUQUA | 863 | 0 | 0 | 24 | 5,890 | 834 |
| | CHEMUNG | 0 | 0 | 284 | 9 | 0 | 252 |
| | CHENANGO | 0 | 151 | 16 | 16 | 0 | 164 |
| | CLINTON | 14,757 | 0 | 435 | 5,092 | 15,606 | 3,746 |
| | COLUMBIA | 311 | 0 | 0 | 113 | 0 | 3,774 |
| | CORTLAND | 0 | 0 | 70 | 200 | 0 | 0 |
| | DELAWARE | 0 | 0 | 0 | 79 | 0 | 555 |
| | DUTCHESS | 0 | 381 | 0 | 923 | 0 | 4,354 |
| | ERIE | 222 | 0 | 0 | 0 | 0 | 117 |
| | ESSEX | 2,174 | 0 | 906 | 0 | 0 | 1,569 |
| | FRANKLIN | 79,898 | 0 | 27,326 | 483 | 3,819 | 29,011 |
| | FULTON | 0 | 0 | 0 | 0 | 0 | 482 |
| | GENESEE | 1,179 | 0 | 192 | 192 | 48 | 1,747 |
| | GREENE | 0 | 0 | 0 | 314 | 0 | 0 |
| | HAMILTON | 1,076 | 0 | 4,518 | 0 | 0 | 0 |
| | HERKIMER | 160 | 0 | 4,087 | 783 | 0 | 1,224 |
| | JEFFERSON | 0 | 0 | 95 | 5,973 | 0 | 7,633 |
| | LEWIS | 339 | 0 | 830 | 862 | 1,339 | 2,013 |
| | LIVINGSTON | 0 | 0 | 181 | 39 | 0 | 100 |
| | MADISON | 512 | 0 | 0 | 0 | 145 | 6,242 |
| | MONROE | 0 | 0 | 53 | 184 | 0 | 330 |
| | MONTGOMERY | 0 | 0 | 175 | 175 | 0 | 609 |
| | NIAGARA | 160 | 0 | 0 | 0 | 0 | 220 |
| | ONEIDA | 0 | 0 | 443 | 1,192 | 0 | 1,213 |
| | ONONDAGA | 0 | 0 | 134 | 138 | 0 | 70 |
| | ONTARIO | 20 | 0 | 80 | 110 | 0 | 0 |
| | ORANGE | 0 | 0 | 0 | 64 | 0 | 475 |
| | ORLEANS | 135 | 0 | 74 | 74 | 0 | 0 |
| OSWEGO | 0 | 0 | 172 | 172 | 0 | 739 | |
| OTSEGO | 356 | 22 | 0 | 837 | 0 | 335 | |
| PUTNAM | 0 | 2,426 | 0 | 58 | 0 | 0 | |
| RENSELAER | 7 | 0 | 1,795 | 0 | 0 | 250 | |
| ST LAWRENCE | 1,527 | 0 | 11,807 | 0 | 0 | 9,195 | |
| SENECA | 357 | 180 | 0 | 162 | 0 | 0 | |
| STEUBEN | 2,912 | 0 | 0 | 0 | 0 | 0 | |
| SUFFOLK | 140 | 0 | 92 | 47 | 0 | 0 | |
| TIOGA | 60 | 0 | 0 | 0 | 0 | 0 | |
| TOMPKINS | 52 | 0 | 0 | 0 | 0 | 325 | |
| WARREN | 0 | 0 | 1,044 | 0 | 0 | 391 | |
| WASHINGTON | 0 | 0 | 89 | 0 | 0 | 0 | |
| WAYNE | 0 | 0 | 111 | 30 | 0 | 2,192 | |
| WYOMING | 21 | 0 | 0 | 0 | 0 | 0 | |
| YATES | 522 | 0 | 0 | 0 | 0 | 297 | |
| | | 118,210 | 3,820 | 55,178 | 18,799 | 32,434 | 81,240 |

U.S. AGRICULTURAL AND NONAGRICULTURAL LANDHOLDINGS (ACRES)

BY STATE AND COUNTY AS OF FEBRUARY 28, 2009

| STATE NAME | COUNTY NAME | CANADA | NETHERLANDS | UNITED KINGDOM | GERMANY | PORTUGAL | ALL OTHERS |
|----------------|-------------|--------|-------------|----------------|---------|----------|------------|
| NORTH CAROLINA | ALAMANCE | 0 | 0 | 0 | 0 | 0 | 16 |
| | ANSON | 890 | 7,656 | 0 | 309 | 0 | 245 |
| | AVERY | 0 | 0 | 0 | 0 | 0 | 2,931 |
| | BEAUFORT | 38,709 | 0 | 0 | 0 | 0 | 5,142 |
| | BLADEN | 0 | 24,696 | 0 | 0 | 0 | 0 |
| | BRUNSWICK | 0 | 78,126 | 0 | 0 | 0 | 0 |
| | BUNCOMBE | 0 | 0 | 0 | 0 | 0 | 33 |
| | BURKE | 0 | 0 | 0 | 0 | 0 | 40 |
| | CABARRUS | 0 | 0 | 0 | 0 | 0 | 543 |
| | CARTERET | 0 | 0 | 0 | 0 | 0 | 50,622 |
| | CASWELL | 275 | 0 | 0 | 0 | 0 | 0 |
| | CATAWBA | 0 | 0 | 0 | 28 | 0 | 117 |
| | CHATHAM | 20 | 266 | 0 | 0 | 0 | 918 |
| | CHEROKEE | 26 | 0 | 0 | 0 | 0 | 617 |
| | CHOWAN | 0 | 0 | 0 | 0 | 0 | 443 |
| | CLEVELAND | 0 | 0 | 0 | 26 | 0 | 0 |
| | COLUMBUS | 0 | 65,140 | 0 | 0 | 0 | 1,872 |
| | CUMBERLAND | 0 | 865 | 529 | 520 | 0 | 0 |
| | DARE | 5,059 | 0 | 0 | 0 | 0 | 0 |
| | DUPLIN | 0 | 4,056 | 0 | 0 | 0 | 0 |
| | DURHAM | 0 | 0 | 133 | 133 | 0 | 94 |
| | EDGECOMBE | 0 | 0 | 0 | 2,083 | 0 | 30 |
| | FORSYTH | 106 | 0 | 0 | 9 | 0 | 0 |
| | FRANKLIN | 0 | 0 | 0 | 500 | 0 | 984 |
| | GASTON | 0 | 0 | 0 | 0 | 0 | 24 |
| | GRANVILLE | 1,242 | 0 | 0 | 0 | 0 | 127 |
| | HARNETT | 0 | 59 | 1,788 | 3,829 | 0 | 0 |
| | HAYWOOD | 83 | 0 | 0 | 0 | 0 | 128 |
| | HENDERSON | 0 | 0 | 0 | 0 | 0 | 0 |
| | HOKE | 104 | 0 | 0 | 0 | 0 | 0 |
| | HYDE | 0 | 0 | 0 | 0 | 0 | 0 |
| | JACKSON | 25 | 0 | 0 | 611 | 0 | 18,513 |
| | JOHNSTON | 38 | 0 | 205 | 236 | 0 | 302 |
| | JONES | 0 | 0 | 0 | 0 | 0 | 66 |
| LEE | 0 | 49 | 0 | 0 | 0 | 0 | |
| LENOIR | 0 | 80 | 0 | 0 | 0 | 160 | |
| LINCOLN | 0 | 420 | 0 | 0 | 0 | 0 | |
| MCDOWELL | 23 | 0 | 699 | 23 | 0 | 0 | |
| MADISON | 0 | 0 | 0 | 0 | 0 | 555 | |
| MARTIN | 0 | 0 | 0 | 0 | 0 | 114 | |
| MECKLENBURG | 21 | 0 | 41 | 25 | 0 | 108 | |
| MITCHELL | 0 | 0 | 0 | 375 | 0 | 119 | |
| MONTGOMERY | 0 | 467 | 0 | 0 | 0 | 909 | |
| MOORE | 0 | 0 | 0 | 0 | 0 | 0 | |
| NASH | 62 | 0 | 50 | 554 | 0 | 96 | |
| NEW HANOVER | 0 | 0 | 0 | 0 | 0 | 36 | |
| NORTH HAMPTON | 0 | 0 | 0 | 0 | 0 | 732 | |
| ONSLAW | 0 | 0 | 0 | 987 | 0 | 319 | |
| ORANGE | 0 | 146 | 92 | 293 | 0 | 0 | |

U.S. AGRICULTURAL AND NONAGRICULTURAL LANDHOLDINGS (ACRES)
 BY COUNTRY OF FOREIGN ENTITY
 BY STATE AND COUNTY AS OF FEBRUARY 28, 2009

| STATE NAME | COUNTY NAME | CANADA | NETHERLANDS | UNITED KINGDOM | GERMANY | PORTUGAL | ALL OTHERS |
|----------------|-------------|--------|-------------|----------------|---------|----------|------------|
| NORTH CAROLINA | PAMLICO | 4,655 | 968 | 0 | 0 | 0 | 12,502 |
| | PENDER | 0 | 38,091 | 0 | 0 | 0 | 663 |
| | PERQUIMANS | 0 | 0 | 0 | 556 | 0 | 0 |
| | PITT | 0 | 120 | 0 | 0 | 0 | 70 |
| | POLK | 0 | 147 | 0 | 0 | 0 | 0 |
| | RANDOLPH | 0 | 0 | 0 | 824 | 0 | 77 |
| | RICHMOND | 0 | 11,034 | 0 | 0 | 0 | 1,542 |
| | ROBESON | 0 | 1,146 | 0 | 497 | 0 | 0 |
| | ROWAN | 0 | 0 | 0 | 114 | 0 | 90 |
| | RUTHERFORD | 81 | 0 | 31 | 0 | 0 | 0 |
| | SAMPSON | 0 | 6,845 | 0 | 0 | 0 | 152 |
| | SCOTLAND | 0 | 2,490 | 0 | 0 | 0 | 50 |
| | SWAIN | 90 | 0 | 0 | 0 | 0 | 0 |
| | TYRRELL | 4,192 | 0 | 0 | 1,999 | 0 | 22,783 |
| | UNION | 0 | 0 | 0 | 120 | 0 | 50 |
| | WAKE | 0 | 1,206 | 0 | 0 | 0 | 0 |
| | WARREN | 0 | 96 | 0 | 1,164 | 0 | 0 |
| | WASHINGTON | 0 | 0 | 0 | 4,177 | 0 | 1,335 |
| | WAYNE | 0 | 0 | 0 | 0 | 0 | 25 |
| | WILKES | 133 | 0 | 0 | 1,404 | 0 | 0 |
| WILSON | 0 | 0 | 90 | 90 | 0 | 35 | |
| YANCEY | 0 | 0 | 0 | 0 | 0 | 59 | |
| ----- | | 55,834 | 244,169 | 3,658 | 21,486 | 0 | 126,479 |
| NORTH CAROLINA | | | | | | | |

U.S. AGRICULTURAL AND NONAGRICULTURAL LANDHOLDINGS (ACRES)

BY STATE AND COUNTY AS OF FEBRUARY 28, 2009

| STATE NAME | COUNTY NAME | CANADA | NETHERLANDS | UNITED KINGDOM | GERMANY | PORTUGAL | ALL OTHERS |
|--------------|-------------|--------|-------------|----------------|---------|----------|------------|
| NORTH DAKOTA | ADAMS | 0 | 0 | 0 | 0 | 0 | 160 |
| | BARNES | 25 | 0 | 0 | 0 | 0 | 0 |
| | BOTTINEAU | 25 | 0 | 0 | 0 | 0 | 0 |
| | BOWMAN | 0 | 0 | 0 | 400 | 0 | 0 |
| | BURLEIGH | 0 | 0 | 0 | 0 | 0 | 1,160 |
| | CASS | 658 | 0 | 0 | 0 | 0 | 0 |
| | DICKEY | 0 | 0 | 0 | 0 | 0 | 3,869 |
| | DIVIDE | 640 | 0 | 0 | 0 | 0 | 320 |
| | DUNN | 0 | 0 | 320 | 0 | 0 | 0 |
| | FOSTER | 153 | 0 | 0 | 0 | 0 | 0 |
| | GRANT | 316 | 0 | 0 | 0 | 0 | 0 |
| | GRIGGS | 0 | 0 | 0 | 0 | 0 | 475 |
| | HETTINGER | 0 | 0 | 0 | 0 | 366 | 0 |
| | MCHEMRY | 180 | 0 | 0 | 0 | 0 | 0 |
| | MCINTOSH | 0 | 0 | 0 | 0 | 0 | 1,919 |
| | MCKENZIE | 0 | 0 | 12 | 0 | 0 | 30,115 |
| | MCLEAN | 160 | 0 | 0 | 0 | 0 | 918 |
| | MERCER | 320 | 0 | 520 | 0 | 0 | 0 |
| | MOUNTRAIL | 160 | 0 | 0 | 0 | 0 | 240 |
| | PEMBINA | 356 | 0 | 0 | 0 | 0 | 800 |
| | RAMSEY | 1,159 | 0 | 0 | 0 | 0 | 0 |
| | RANSOM | 28 | 0 | 0 | 0 | 0 | 0 |
| | RENVILLE | 520 | 0 | 0 | 0 | 0 | 0 |
| | RICHLAND | 68 | 0 | 0 | 0 | 0 | 480 |
| | ROLETTE | 160 | 0 | 0 | 0 | 0 | 0 |
| | SHERIDAN | 82 | 0 | 0 | 0 | 0 | 0 |
| | SLOPE | 320 | 0 | 0 | 0 | 0 | 801 |
| | STEELE | 800 | 0 | 0 | 0 | 0 | 0 |
| | TOWNER | 469 | 0 | 0 | 0 | 0 | 0 |
| | WALSH | 786 | 0 | 0 | 0 | 0 | 480 |
| | WARD | 87 | 0 | 0 | 0 | 0 | 0 |
| | WELLS | 32 | 0 | 0 | 0 | 0 | 0 |
| ----- | | 7,504 | 0 | 852 | 766 | 0 | 41,737 |
| NORTH DAKOTA | | | | | | | |

U.S. AGRICULTURAL AND NONAGRICULTURAL LANDHOLDINGS (ACRES)
 BY COUNTRY OF FOREIGN ENTITY
 BY STATE AND COUNTY AS OF FEBRUARY 28, 2009

| STATE NAME | COUNTY NAME | CANADA | NETHERLANDS | UNITED KINGDOM | GERMANY | PORTUGAL | ALL OTHERS |
|------------|-------------|--------|-------------|----------------|---------|----------|------------|
| OHIO | ADAMS | 0 | 0 | 0 | 289 | 0 | 134 |
| | ALLEN | 0 | 0 | 0 | 0 | 0 | 53 |
| | ASHLAND | 0 | 0 | 373 | 516 | 0 | 84 |
| | ASHTABULA | 0 | 0 | 47 | 0 | 0 | 150 |
| | AUGLAIZE | 0 | 0 | 0 | 120 | 0 | 32 |
| | BELMONT | 0 | 23,881 | 0 | 0 | 0 | 0 |
| | BROWN | 0 | 0 | 0 | 886 | 0 | 0 |
| | BUTLER | 0 | 0 | 0 | 29 | 0 | 212 |
| | CARROLL | 0 | 0 | 0 | 0 | 0 | 40 |
| | CHAMPAIGN | 0 | 0 | 0 | 846 | 0 | 67 |
| | CLARK | 0 | 55 | 0 | 1,937 | 0 | 841 |
| | CLERMONT | 0 | 298 | 0 | 0 | 0 | 0 |
| | CLINTON | 0 | 306 | 0 | 3,036 | 0 | 90 |
| | COLUMBIANA | 0 | 0 | 0 | 12 | 0 | 0 |
| | COUSHOCTON | 0 | 4,405 | 0 | 963 | 0 | 200 |
| | CRAWFORD | 0 | 0 | 0 | 0 | 0 | 23 |
| | DARKE | 0 | 0 | 0 | 103 | 0 | 91 |
| | DEFIANCE | 0 | 969 | 0 | 447 | 0 | 0 |
| | DELAWARE | 0 | 0 | 0 | 0 | 0 | 600 |
| | ERIE | 0 | 0 | 5 | 1,732 | 0 | 0 |
| | FAIRFIELD | 0 | 0 | 0 | 0 | 0 | 65 |
| | FAYETTE | 188 | 231 | 244 | 3,514 | 0 | 54 |
| | FRANKLIN | 0 | 0 | 2 | 454 | 0 | 218 |
| | FULTON | 144 | 82 | 17 | 0 | 0 | 553 |
| | GALLIA | 1,396 | 0 | 0 | 0 | 0 | 0 |
| | GREENE | 0 | 99 | 0 | 4,716 | 0 | 518 |
| | GUERNSEY | 0 | 5,769 | 0 | 1,006 | 0 | 0 |
| | HAMILTON | 0 | 0 | 0 | 200 | 0 | 5 |
| | HANCOCK | 0 | 0 | 0 | 207 | 0 | 400 |
| | HARDIN | 276 | 160 | 0 | 789 | 0 | 0 |
| | HARRISON | 0 | 8,981 | 0 | 0 | 0 | 0 |
| | HENRY | 0 | 240 | 0 | 160 | 0 | 175 |
| | HIGHLAND | 0 | 0 | 0 | 846 | 0 | 100 |
| | HOCKING | 0 | 0 | 0 | 0 | 0 | 82 |
| | HOLMES | 184 | 0 | 0 | 0 | 0 | 0 |
| | HURON | 105 | 0 | 0 | 109 | 0 | 37 |
| | JEFFERSON | 0 | 880 | 0 | 0 | 0 | 0 |
| | KNOX | 0 | 489 | 0 | 1,022 | 0 | 63 |
| | LICKING | 0 | 0 | 0 | 3,111 | 0 | 0 |
| | LOGAN | 0 | 0 | 0 | 515 | 0 | 1,782 |
| | LORAIN | 20 | 0 | 0 | 0 | 0 | 0 |
| | WEST LUCAS | 0 | 0 | 284 | 190 | 0 | 347 |
| | MADISON | 0 | 5,667 | 0 | 3,366 | 0 | 156 |
| | MARION | 366 | 1,435 | 15 | 0 | 0 | 1,028 |
| | MERCER | 0 | 64 | 0 | 0 | 0 | 111 |
| | MONROE | 58 | 0 | 0 | 0 | 0 | 55 |
| | MONTGOMERY | 196 | 0 | 348 | 0 | 0 | 68 |
| | MORROW | 0 | 0 | 0 | 0 | 0 | 207 |
| | NOBLE | 0 | 4,457 | 0 | 0 | 0 | 0 |

U.S. AGRICULTURAL AND NONAGRICULTURAL LANDHOLDINGS (ACRES)

BY STATE AND COUNTY AS OF FEBRUARY 28, 2009

| STATE NAME | COUNTY NAME | CANADA | NETHERLANDS | UNITED KINGDOM | GERMANY | PORTUGAL | ALL OTHERS |
|------------|-------------|--------|-------------|----------------|---------|----------|------------|
| OHIO | OTTAWA | 61 | 0 | 0 | 0 | 0 | 0 |
| | PAULDING | 0 | 317 | 0 | 0 | 239 | 1,921 |
| | PICKAWAY | 1,639 | 1,126 | 1,141 | 1,317 | 0 | 420 |
| | PIKE | 0 | 0 | 0 | 238 | 0 | 0 |
| | PORTAGE | 26 | 0 | 0 | 0 | 0 | 301 |
| | PREBLE | 0 | 198 | 0 | 30 | 0 | 560 |
| | PUTNAM | 80 | 481 | 0 | 0 | 0 | 1,352 |
| | RICHLAND | 0 | 0 | 0 | 1,696 | 0 | 152 |
| | ROSS | 0 | 146 | 1,168 | 0 | 0 | 42 |
| | SANDUSKY | 0 | 202 | 133 | 133 | 0 | 0 |
| | SCIOTO | 0 | 0 | 0 | 0 | 0 | 488 |
| | SENECA | 0 | 184 | 439 | 590 | 0 | 0 |
| | SHELBY | 195 | 4 | 0 | 0 | 0 | 707 |
| | STARK | 0 | 0 | 0 | 0 | 0 | 618 |
| | TRUMBULL | 0 | 0 | 0 | 74 | 0 | 554 |
| | TUSCARAWAS | 0 | 209 | 0 | 0 | 0 | 101 |
| | UNION | 0 | 0 | 0 | 4,359 | 0 | 2,554 |
| | VAN WERT | 0 | 157 | 158 | 332 | 1,592 | 100 |
| | WARREN | 0 | 0 | 0 | 256 | 0 | 0 |
| | WASHINGTON | 0 | 54 | 0 | 0 | 0 | 100 |
| | WAYNE | 0 | 0 | 330 | 0 | 0 | 252 |
| | WILLIAMS | 0 | 0 | 0 | 93 | 0 | 141 |
| | WOOD | 0 | 486 | 224 | 138 | 0 | 0 |
| WYANDOT | 912 | 456 | 0 | 160 | 0 | 36,179 | |
| | | 5,846 | 62,488 | 4,928 | 40,537 | 1,831 | 55,183 |

REPORT 2

U. S. AGRICULTURAL AND NONAGRICULTURAL LANDHOLDINGS (ACRES)
 BY COUNTRY OF FOREIGN ENTITY
 BY STATE AND COUNTY AS OF FEBRUARY 28, 2009

| STATE NAME | COUNTY NAME | CANADA | NETHERLANDS | UNITED KINGDOM | GERMANY | PORTUGAL | ALL OTHERS | |
|------------|-------------|--------|-------------|----------------|---------|----------|------------|--------|
| OKLAHOMA | ATOKA | 0 | 0 | 0 | 0 | 2,629 | 80 | |
| | BEAVER | 0 | 0 | 0 | 0 | 16,000 | 0 | |
| | BECKHAM | 0 | 0 | 0 | 0 | 0 | 160 | |
| | CADDO | 0 | 0 | 0 | 0 | 5,339 | 0 | |
| | CARTER | 0 | 0 | 324 | 0 | 0 | 3,190 | |
| | CHOCTAW | 0 | 0 | 2,287 | 0 | 0 | 260 | |
| | CIMARRON | 0 | 0 | 0 | 0 | 0 | 2,481 | |
| | COAL | 0 | 0 | 320 | 0 | 3,118 | 0 | |
| | COMANCHE | 0 | 0 | 0 | 0 | 3,580 | 0 | |
| | CREEK | 150 | 0 | 1,114 | 0 | 0 | 392 | |
| | CUSTER | 0 | 0 | 0 | 0 | 0 | 1,000 | |
| | DELAWARE | 0 | 0 | 0 | 0 | 0 | 861 | |
| | GARFIELD | 0 | 0 | 1,828 | 0 | 0 | 4,172 | |
| | GRADY | 0 | 0 | 0 | 0 | 490 | 831 | |
| | GRANT | 0 | 0 | 0 | 0 | 0 | 277 | |
| | JEFFERSON | 0 | 0 | 0 | 0 | 0 | 1,518 | |
| | JOHNSTON | 0 | 0 | 0 | 0 | 0 | 225 | |
| | KINGFISHER | 0 | 0 | 185 | 727 | 0 | 0 | |
| | KIOWA | 0 | 0 | 0 | 0 | 0 | 2,060 | |
| | LEFLORE | 0 | 0 | 0 | 0 | 3,879 | 5,885 | |
| | LOVE | 0 | 0 | 201 | 0 | 0 | 90 | |
| | MCCLAIN | 0 | 0 | 0 | 27 | 0 | 10 | |
| | MCCURTAIN | 0 | 0 | 0 | 0 | 0 | 1,324 | |
| | MAJOR | 480 | 2,880 | 0 | 1,693 | 0 | 0 | |
| | MAYES | 0 | 0 | 0 | 0 | 0 | 1,725 | |
| | MURRAY | 0 | 0 | 0 | 60 | 0 | 0 | |
| | NOBLE | 0 | 408 | 0 | 3,151 | 765 | 0 | |
| | NOWATA | 0 | 0 | 0 | 0 | 0 | 1,079 | |
| | OKFUSKEE | 0 | 0 | 0 | 0 | 0 | 80 | |
| | OKLAHOMA | 79 | 0 | 247 | 2,898 | 0 | 3,860 | |
| | OSAGE | 0 | 0 | 24 | 0 | 0 | 0 | |
| | OTTAWA | 0 | 0 | 20 | 0 | 0 | 0 | |
| | PAYNE | 0 | 0 | 50 | 0 | 0 | 0 | |
| | PONTOTOC | 0 | 0 | 60 | 0 | 0 | 0 | |
| | ROGER MILLS | 0 | 0 | 0 | 0 | 0 | 1,433 | |
| | ROGERS | 180 | 0 | 34 | 0 | 0 | 16,527 | |
| | SEMINOLE | 0 | 0 | 240 | 0 | 0 | 0 | |
| | STEPHENS | 0 | 0 | 0 | 180 | 0 | 0 | |
| | TEXAS | 160 | 0 | 0 | 0 | 0 | 280 | |
| | TULSA | 0 | 0 | 0 | 66 | 0 | 7,626 | |
| | WASHITA | 160 | 0 | 0 | 0 | 0 | 0 | |
| | WOODS | 0 | 40 | 0 | 0 | 0 | 8,297 | |
| | WOODWARD | 0 | 0 | 0 | 4,703 | 0 | 140 | |
| | | | 1,209 | 3,328 | 6,934 | 13,505 | 35,800 | 65,863 |

OKLAHOMA

U. S. AGRICULTURAL AND NONAGRICULTURAL LANDHOLDINGS (ACRES)

BY STATE AND COUNTY AS OF FEBRUARY 28, 2009

| STATE NAME | COUNTY NAME | CANADA | NETHERLANDS | UNITED KINGDOM | GERMANY | PORTUGAL | ALL OTHERS |
|------------|-------------|---------|-------------|----------------|---------|----------|------------|
| OREGON | BENTON | 0 | 0 | 126 | 188 | 0 | 14 |
| | CLACKAMAS | 30,879 | 0 | 0 | 48 | 0 | 4,020 |
| | CLATSOP | 49,241 | 0 | 0 | 0 | 0 | 160 |
| | COLUMBIA | 116,856 | 0 | 0 | 0 | 0 | 2,385 |
| | COOS | 199 | 0 | 0 | 0 | 0 | 0 |
| | CROOK | 720 | 0 | 0 | 893 | 0 | 0 |
| | CURRY | 2,061 | 0 | 664 | 0 | 0 | 800 |
| | DESCHUTES | 0 | 0 | 0 | 0 | 0 | 1,006 |
| | DOUGLAS | 106 | 0 | 0 | 10 | 0 | 41,802 |
| | GILLIAM | 0 | 0 | 0 | 0 | 41,563 | 0 |
| | HARNEY | 0 | 0 | 0 | 0 | 0 | 152,504 |
| | HOOD RIVER | 31,292 | 0 | 0 | 0 | 0 | 92 |
| | JACKSON | 0 | 0 | 0 | 0 | 0 | 3,416 |
| | JOSEPHINE | 0 | 0 | 0 | 21 | 0 | 1,295 |
| | KLAMATH | 2,860 | 0 | 0 | 0 | 0 | 630 |
| | LANE | 453 | 21 | 0 | 216 | 0 | 69 |
| | LINCOLN | 58,918 | 0 | 0 | 0 | 0 | 400 |
| | LINN | 26,036 | 0 | 15 | 290 | 0 | 70 |
| | MALHEUR | 0 | 0 | 0 | 0 | 0 | 10 |
| | MARION | 34,987 | 0 | 0 | 377 | 190 | 157 |
| | MULTNOMAH | 8,299 | 0 | 0 | 0 | 0 | 0 |
| | POLK | 20,426 | 341 | 0 | 206 | 1,719 | 823 |
| | TILLAMOOK | 27,648 | 0 | 0 | 0 | 0 | 528 |
| UMATILLA | 80 | 38 | 0 | 0 | 0 | 0 | |
| UNION | 0 | 0 | 0 | 0 | 170 | 0 | |
| WASCO | 2,718 | 0 | 0 | 0 | 53,704 | 28 | |
| WASHINGTON | 32,378 | 0 | 0 | 0 | 1,396 | 2,000 | |
| YAMHILL | 1,869 | 0 | 0 | 0 | 101 | 2,905 | |
| | | 448,026 | 400 | 1,388 | 5,242 | 107,638 | 215,458 |

U.S. AGRICULTURAL AND NONAGRICULTURAL LANDHOLDINGS (ACRES)
 BY COUNTRY OF FOREIGN ENTITY
 BY STATE AND COUNTY AS OF FEBRUARY 28, 2009

| STATE NAME | COUNTY NAME | CANADA | NETHERLANDS | UNITED KINGDOM | GERMANY | PORTUGAL | ALL OTHERS |
|--------------|-------------|---------|-------------|----------------|---------|----------|------------|
| PENNSYLVANIA | YORK | 0 | 0 | 102 | 108 | 0 | 330 |
| PENNSYLVANIA | | 103,076 | 6,323 | 49,461 | 7,871 | 0 | 27,217 |

REPORT 2

U.S. AGRICULTURAL AND NONAGRICULTURAL LANDHOLDINGS (ACRES)
 BY COUNTRY OF FOREIGN ENTITY
 BY STATE AND COUNTY AS OF FEBRUARY 28, 2009

| STATE NAME | COUNTY NAME | CANADA | NETHERLANDS | UNITED KINGDOM | GERMANY | PORTUGAL | ALL OTHERS |
|--------------|-------------|--------|-------------|----------------|---------|----------|------------|
| RHODE ISLAND | WASHINGTON | 0 | 0 | 0 | 0 | 0 | 17 |

U.S. AGRICULTURAL AND NONAGRICULTURAL LANDHOLDINGS (ACRES)
 BY COUNTRY OF FOREIGN ENTITY
 BY STATE AND COUNTY AS OF FEBRUARY 28, 2009

| STATE NAME | COUNTY NAME | CANADA | NETHERLANDS | UNITED KINGDOM | GERMANY | PORTUGAL | ALL OTHERS | |
|----------------|--------------|--------|-------------|----------------|---------|----------|------------|--|
| SOUTH CAROLINA | AIKEN | 2,077 | 0 | 1,722 | 178 | 0 | 1,954 | |
| | ALLENDALE | 167 | 0 | 0 | 3,074 | 0 | 4,596 | |
| | ANDERSON | 0 | 27 | 5 | 723 | 0 | 160 | |
| | BAMBERG | 2,178 | 0 | 0 | 5,569 | 0 | 0 | |
| | BARNWELL | 0 | 0 | 0 | 510 | 0 | 0 | |
| | BEAUFORT | 3,000 | 0 | 0 | 0 | 0 | 1,375 | |
| | BERKELEY | 0 | 0 | 0 | 317 | 0 | 6,891 | |
| | CALHOUN | 0 | 0 | 0 | 0 | 0 | 532 | |
| | CHARLESTON | 23 | 18 | 0 | 1,546 | 0 | 1,648 | |
| | CHEROKEE | 0 | 0 | 0 | 0 | 0 | 137 | |
| | CHESTER | 3,401 | 0 | 397 | 0 | 0 | 1,281 | |
| | CHESTERFIELD | 22 | 0 | 2,700 | 1,343 | 0 | 194 | |
| | CLARENDON | 0 | 22,911 | 0 | 0 | 0 | 5,930 | |
| | COLLETON | 0 | 0 | 0 | 3,952 | 0 | 8,454 | |
| | DARLINGTON | 0 | 0 | 0 | 0 | 0 | 354 | |
| | DILLON | 0 | 12,698 | 0 | 0 | 0 | 397 | |
| | DORCHESTER | 0 | 0 | 0 | 345 | 0 | 1,094 | |
| | EDGEFIELD | 5 | 0 | 0 | 0 | 0 | 31 | |
| | FAIRFIELD | 1,403 | 0 | 0 | 0 | 0 | 0 | |
| | FLORENCE | 0 | 6,475 | 0 | 0 | 0 | 9,173 | |
| | GEORGETOWN | 0 | 97,033 | 0 | 0 | 0 | 0 | |
| | GREENVILLE | 642 | 0 | 0 | 188 | 0 | 26 | |
| | GREENWOOD | 0 | 0 | 0 | 0 | 0 | 729 | |
| | HAMPTON | 3,085 | 0 | 138 | 10,253 | 0 | 971 | |
| | HORRY | 10 | 20,756 | 0 | 0 | 0 | 1,606 | |
| | JASPER | 0 | 0 | 0 | 2,376 | 0 | 0 | |
| | KERSHAW | 0 | 0 | 213 | 0 | 0 | 521 | |
| | LANCASTER | 0 | 0 | 0 | 13 | 0 | 1,149 | |
| | LAURENS | 621 | 0 | 0 | 0 | 0 | 3,446 | |
| | LEE | 0 | 0 | 0 | 0 | 0 | 154 | |
| | MARION | 0 | 50,156 | 47 | 0 | 0 | 97 | |
| | MARLBORO | 0 | 223 | 10,497 | 7,541 | 0 | 349 | |
| | NEWBERRY | 425 | 0 | 0 | 0 | 0 | 1,086 | |
| | OCONEE | 0 | 0 | 0 | 0 | 0 | 32 | |
| | ORANGEBURG | 0 | 0 | 715 | 2,941 | 0 | 946 | |
| | PICKENS | 11 | 0 | 0 | 1,093 | 0 | 0 | |
| RICHLAND | 0 | 0 | 748 | 1,653 | 0 | 327 | | |
| SPARTANBURG | 128 | 0 | 0 | 647 | 0 | 957 | | |
| SUMTER | 0 | 1,158 | 1,301 | 1,426 | 0 | 349 | | |
| UNION | 599 | 0 | 0 | 0 | 0 | 0 | | |
| WILLIAMSBURG | 0 | 59,956 | 0 | 0 | 0 | 0 | | |
| YORK | 0 | 0 | 47 | 0 | 0 | 0 | | |
| ----- | | 17,797 | 271,411 | 18,530 | 45,688 | 0 | 56,946 | |
| SOUTH CAROLINA | | | | | | | 0 | |

REPORT 2

U.S. AGRICULTURAL AND NONAGRICULTURAL LANDHOLDINGS (ACRES)
 BY COUNTRY OF FOREIGN ENTITY
 BY STATE AND COUNTY AS OF FEBRUARY 28, 2009

| STATE NAME | COUNTY NAME | CANADA | NETHERLANDS | UNITED KINGDOM | GERMANY | PORTUGAL | ALL OTHERS | |
|--------------|-------------|--------|-------------|----------------|---------|----------|------------|--|
| SOUTH DAKOTA | AURORA | 160 | 0 | 0 | 0 | 0 | 0 | |
| | BEADLE | 0 | 0 | 0 | 636 | 0 | 320 | |
| | BROOKINGS | 838 | 930 | 0 | 160 | 0 | 500 | |
| | BROWN | 85 | 0 | 0 | 0 | 0 | 0 | |
| | CLARK | 640 | 0 | 0 | 1,280 | 0 | 371 | |
| | CLAY | 0 | 0 | 0 | 400 | 0 | 9 | |
| | CODINGTON | 0 | 0 | 0 | 270 | 0 | 0 | |
| | CUSTER | 0 | 0 | 0 | 0 | 0 | 35 | |
| | DAVISON | 800 | 0 | 0 | 0 | 0 | 0 | |
| | DEUEL | 80 | 0 | 0 | 1,168 | 0 | 43 | |
| | EDMUNDS | 0 | 0 | 0 | 0 | 0 | 320 | |
| | GRANT | 252 | 0 | 0 | 0 | 0 | 52 | |
| | HAMLIN | 56 | 40 | 0 | 0 | 0 | 0 | |
| | HAND | 0 | 0 | 0 | 320 | 0 | 0 | |
| | HUGHES | 373 | 0 | 0 | 0 | 0 | 0 | |
| | HUTCHINSON | 0 | 0 | 0 | 0 | 0 | 13 | |
| | HYDE | 0 | 0 | 0 | 840 | 0 | 0 | |
| | KINGSBURY | 2,006 | 0 | 107 | 2,025 | 0 | 160 | |
| | LAKE | 0 | 0 | 0 | 0 | 0 | 0 | |
| | LINCOLN | 0 | 0 | 0 | 800 | 0 | 159 | |
| | LYMAN | 155 | 0 | 0 | 0 | 0 | 0 | |
| | MCPHERSON | 0 | 0 | 0 | 0 | 0 | 0 | |
| | MEADE | 6,954 | 0 | 0 | 0 | 0 | 36,044 | |
| | MINER | 0 | 81 | 0 | 160 | 0 | 783 | |
| | MINNEHAHA | 0 | 0 | 34 | 76 | 0 | 0 | |
| | MOODY | 0 | 42 | 0 | 840 | 0 | 80 | |
| | PENNINGTON | 6,854 | 0 | 0 | 0 | 0 | 0 | |
| PERKINS | 160 | 0 | 0 | 0 | 0 | 1,278 | | |
| POTTER | 717 | 0 | 0 | 0 | 0 | 0 | | |
| ROBERTS | 163 | 0 | 131 | 0 | 0 | 0 | | |
| SANBORN | 0 | 0 | 0 | 0 | 0 | 0 | | |
| SPINK | 800 | 0 | 0 | 2,396 | 0 | 0 | | |
| TURNER | 0 | 0 | 0 | 3,005 | 0 | 199 | | |
| UNION | 0 | 0 | 0 | 154 | 0 | 80 | | |
| WALWORTH | 713 | 0 | 0 | 0 | 0 | 0 | | |
| ZIEBACH | 0 | 0 | 0 | 0 | 0 | 798 | | |
| ----- | | 21,806 | 1,093 | 272 | 14,850 | 0 | 41,244 | |
| SOUTH DAKOTA | | | | | | | 0 | |

U. S. AGRICULTURAL AND NONAGRICULTURAL LANDHOLDINGS (ACRES)

BY STATE AND COUNTY AS OF FEBRUARY 28, 2009

| STATE NAME | COUNTY NAME | CANADA | NETHERLANDS | UNITED KINGDOM | GERMANY | PORTUGAL | ALL OTHERS |
|------------|-------------|--------|-------------|----------------|---------|----------|------------|
| TENNESSEE | ANDERSON | 0 | 0 | 0 | 0 | 0 | 50 |
| | BEDFORD | 0 | 0 | 96 | 0 | 0 | 3,116 |
| | BENTON | 0 | 0 | 0 | 0 | 0 | 344 |
| | BLEDSoE | 100 | 0 | 0 | 0 | 0 | 21,398 |
| | BLOUNT | 0 | 0 | 0 | 0 | 0 | 17 |
| | BRADLEY | 0 | 0 | 0 | 0 | 0 | 188 |
| | CARROLL | 0 | 0 | 0 | 0 | 0 | 1,491 |
| | CARTER | 0 | 0 | 0 | 0 | 0 | 99 |
| | CHEATHAM | 0 | 0 | 440 | 0 | 0 | 0 |
| | CHESTER | 0 | 7,336 | 0 | 0 | 0 | 0 |
| | CLAIBORNE | 0 | 0 | 0 | 0 | 0 | 67 |
| | CLAY | 0 | 0 | 0 | 0 | 0 | 347 |
| | COCKE | 0 | 0 | 0 | 0 | 0 | 1,138 |
| | COFFEE | 0 | 0 | 0 | 0 | 0 | 371 |
| | CUMBERLAND | 0 | 0 | 0 | 0 | 0 | 796 |
| | DAVIDSON | 0 | 0 | 0 | 0 | 0 | 0 |
| | DEKALB | 0 | 0 | 0 | 50 | 157 | 0 |
| | DICKSON | 903 | 0 | 0 | 0 | 133 | 83 |
| | DYER | 527 | 0 | 0 | 0 | 0 | 0 |
| | FAYETTE | 0 | 772 | 0 | 0 | 0 | 25 |
| | FRANKLIN | 0 | 0 | 0 | 0 | 75 | 118 |
| | GIBSON | 0 | 0 | 0 | 0 | 71 | 1,780 |
| | GILES | 263 | 3,161 | 0 | 0 | 0 | 111 |
| | GRAINGER | 0 | 0 | 0 | 0 | 219 | 0 |
| | GREENE | 0 | 0 | 0 | 0 | 30 | 20 |
| | HARDEMAN | 0 | 1,544 | 0 | 0 | 0 | 0 |
| | HARDIN | 503 | 7,266 | 0 | 0 | 0 | 888 |
| | HAYWOOD | 498 | 0 | 0 | 0 | 2,738 | 1,283 |
| | HENDERSON | 0 | 4,534 | 0 | 0 | 1,257 | 913 |
| | HENRY | 0 | 0 | 0 | 511 | 638 | 0 |
| | HICKMAN | 0 | 12,867 | 0 | 0 | 0 | 7,247 |
| | HOUSTON | 111 | 0 | 0 | 61 | 0 | 93 |
| | HUMPHREYS | 300 | 0 | 0 | 0 | 0 | 0 |
| | JACKSON | 0 | 0 | 0 | 0 | 3,915 | 0 |
| JEFFERSON | 0 | 0 | 0 | 0 | 0 | 572 | |
| KNOX | 80 | 0 | 0 | 0 | 0 | 4,516 | |
| LAKE | 1,486 | 0 | 0 | 0 | 0 | 941 | |
| LAWRENCE | 0 | 17,843 | 0 | 0 | 0 | 0 | |
| LEWIS | 0 | 12,720 | 0 | 0 | 0 | 569 | |
| LINGOLN | 0 | 0 | 0 | 0 | 0 | 190 | |
| LOUDON | 0 | 0 | 2 | 0 | 0 | 223 | |
| LOUDON | 0 | 0 | 0 | 0 | 0 | 102 | |
| MCMINN | 0 | 0 | 0 | 0 | 0 | 165 | |
| MCNAIRY | 0 | 7,374 | 0 | 0 | 143 | 1,476 | |
| MACON | 0 | 0 | 141 | 0 | 0 | 412 | |
| MADISON | 0 | 0 | 0 | 0 | 0 | 697 | |
| MARION | 0 | 0 | 0 | 0 | 0 | 274 | |
| MAURY | 0 | 0 | 682 | 0 | 0 | 4,841 | |
| MONROE | 1,225 | 0 | 0 | 0 | 0 | 0 | |
| MONTGOMERY | 17 | 0 | 0 | 0 | 0 | 1,047 | |

REPORT 2

U.S. AGRICULTURAL AND NONAGRICULTURAL LANDHOLDINGS (ACRES)
 BY COUNTRY OF FOREIGN ENTITY
 BY STATE AND COUNTY AS OF FEBRUARY 28, 2009

| STATE NAME | COUNTY NAME | CANADA | NETHERLANDS | UNITED KINGDOM | GERMANY | PORTUGAL | ALL OTHERS |
|------------|-------------|--------|-------------|----------------|---------|----------|------------|
| TENNESSEE | OVERTON | 0 | 0 | 0 | 0 | 0 | 313 |
| | PERRY | 0 | 0 | 0 | 2,186 | 0 | 0 |
| | PICKETT | 0 | 0 | 1,516 | 13 | 0 | 0 |
| | PUTNAM | 0 | 0 | 0 | 0 | 0 | 13 |
| | RHEA | 0 | 0 | 0 | 0 | 0 | 1,111 |
| | ROBERTSON | 40 | 0 | 0 | 0 | 0 | 0 |
| | RUTHERFORD | 12 | 0 | 0 | 0 | 0 | 0 |
| | SEQUATCHIE | 0 | 0 | 0 | 0 | 0 | 951 |
| | SEVIER | 0 | 0 | 0 | 0 | 0 | 213 |
| | SHELBY | 0 | 0 | 0 | 0 | 0 | 1,411 |
| | SMITH | 921 | 0 | 0 | 0 | 0 | 1,985 |
| | STEWART | 0 | 0 | 182 | 0 | 0 | 0 |
| | SULLIVAN | 0 | 0 | 0 | 0 | 0 | 109 |
| | TIPTON | 0 | 0 | 0 | 0 | 0 | 683 |
| | UNION | 513 | 0 | 0 | 0 | 162 | 105 |
| | VAN BUREN | 0 | 0 | 0 | 0 | 0 | 12 |
| | WARREN | 0 | 0 | 0 | 0 | 0 | 238 |
| | WASHINGTON | 0 | 0 | 0 | 0 | 0 | 549 |
| | WAYNE | 0 | 97,372 | 0 | 10 | 0 | 2,162 |
| | WEAKLEY | 0 | 0 | 1,338 | 0 | 0 | 6,646 |
| WILLIAMSON | 195 | 0 | 0 | 99 | 0 | 372 | |
| WILSON | 0 | 0 | 0 | 0 | 0 | 92 | |
| ----- | | 7,694 | 172,789 | 5,019 | 11,846 | 0 | 74,973 |
| TENNESSEE | | | | | | | |

U.S. AGRICULTURAL AND NONAGRICULTURAL LANDHOLDINGS (ACRES)
 BY COUNTRY OF FOREIGN ENTITY
 BY STATE AND COUNTY AS OF FEBRUARY 28, 2009

| STATE NAME | COUNTY NAME | CANADA | NETHERLANDS | UNITED KINGDOM | GERMANY | PORTUGAL | ALL OTHERS |
|------------|-------------|--------|-------------|----------------|---------|----------|------------|
| TEXAS | ANDERSON | 866 | 0 | 12 | 0 | 0 | 3,393 |
| | ANGELINA | 7,188 | 0 | 0 | 0 | 0 | 0 |
| | ATASCOSA | 0 | 0 | 0 | 0 | 0 | 4,390 |
| | AUSTIN | 0 | 0 | 0 | 0 | 0 | 157 |
| | BAILLEY | 0 | 0 | 0 | 0 | 0 | 440 |
| | BANDERA | 0 | 0 | 0 | 2,450 | 0 | 1,888 |
| | BASTROP | 0 | 0 | 45 | 0 | 0 | 0 |
| | BELL | 0 | 860 | 0 | 0 | 0 | 1,603 |
| | BEXAR | 0 | 161 | 0 | 0 | 0 | 7,830 |
| | BLANCO | 0 | 2,386 | 1,396 | 860 | 0 | 249 |
| | BOSQUE | 0 | 950 | 378 | 3,742 | 0 | 3,859 |
| | BOWIE | 0 | 0 | 0 | 22 | 0 | 13,138 |
| | BRAZORIA | 1,968 | 2,370 | 0 | 103 | 0 | 0 |
| | BRAZOS | 443 | 770 | 8,700 | 1,217 | 8,226 | 10,849 |
| | BREWSTER | 0 | 0 | 37 | 75 | 0 | 15,807 |
| | BRISCOE | 0 | 0 | 0 | 0 | 46,491 | 0 |
| | BROWN | 0 | 371 | 0 | 0 | 0 | 540 |
| | BURLESON | 0 | 0 | 0 | 310 | 0 | 16,805 |
| | BURNET | 0 | 0 | 0 | 907 | 0 | 307 |
| | CALDWELL | 0 | 0 | 0 | 0 | 0 | 5,009 |
| | CALHOUN | 85 | 0 | 0 | 0 | 0 | 1,404 |
| | CALLAHAN | 0 | 0 | 4,564 | 0 | 0 | 0 |
| | CAMERON | 181 | 0 | 1,780 | 264 | 1,926 | 12,276 |
| | CAMP | 0 | 0 | 0 | 0 | 0 | 176 |
| | CARSON | 0 | 0 | 0 | 559 | 0 | 0 |
| | CASS | 40,824 | 0 | 0 | 0 | 0 | 0 |
| | CASTRO | 0 | 587 | 0 | 0 | 0 | 1,555 |
| | CHAMBERS | 0 | 0 | 0 | 0 | 0 | 1,842 |
| | CHEROKEE | 53,616 | 0 | 0 | 0 | 0 | 445 |
| | COCHRAN | 0 | 0 | 149 | 0 | 0 | 0 |
| | COKE | 0 | 0 | 0 | 726 | 0 | 0 |
| | COLEMAN | 52 | 312 | 0 | 0 | 0 | 5,901 |
| | COLLIN | 242 | 231 | 578 | 150 | 0 | 5,470 |
| | COLORADO | 0 | 0 | 732 | 104 | 0 | 992 |
| COMAL | 410 | 0 | 1,285 | 1,016 | 0 | 1,387 | |
| COMANCHE | 2,611 | 971 | 0 | 0 | 0 | 952 | |
| COOKE | 0 | 0 | 164 | 70 | 0 | 77 | |
| CORYELL | 0 | 0 | 0 | 1,618 | 0 | 777 | |
| CRANE | 0 | 0 | 1,692 | 0 | 0 | 133 | |
| CROCKETT | 0 | 0 | 172 | 0 | 10,383 | 3,815 | |
| CULBERSON | 16,884 | 0 | 0 | 0 | 0 | 76,194 | |
| DALLAM | 634 | 160 | 316 | 1,431 | 0 | 1,893 | |
| DALLAS | 2,201 | 305 | 189 | 2,355 | 0 | 2,263 | |
| DEAF SMITH | 1,173 | 7,583 | 0 | 0 | 0 | 5,194 | |
| DELTA | 0 | 188 | 0 | 6,388 | 0 | 24 | |
| DENTON | 2,884 | 496 | 232 | 70 | 0 | 2,455 | |
| DEWITT | 0 | 0 | 0 | 0 | 0 | 1,403 | |
| DIMMITT | 0 | 0 | 0 | 0 | 0 | 3,050 | |
| DUVAL | 0 | 0 | 0 | 0 | 0 | 13,682 | |

U. S. AGRICULTURAL AND NONAGRICULTURAL LANDHOLDINGS (ACRES)
 BY COUNTRY OF FOREIGN ENTITY
 BY STATE AND COUNTY AS OF FEBRUARY 28, 2009

| STATE NAME | COUNTY NAME | CANADA | NETHERLANDS | UNITED KINGDOM | GERMANY | PORTUGAL | ALL OTHERS |
|------------|-------------|--------|-------------|----------------|---------|----------|------------|
| TEXAS | EASTLAND | 0 | 0 | 110 | 0 | 0 | 160 |
| | ECTOR | 0 | 0 | 466 | 0 | 0 | 164 |
| | EDWARDS | 0 | 0 | 0 | 0 | 0 | 12,552 |
| | ELLIS | 0 | 900 | 2,274 | 4,165 | 0 | 7,049 |
| | EL PASO | 0 | 0 | 0 | 0 | 0 | 195 |
| | ERATH | 127 | 738 | 0 | 0 | 0 | 9,249 |
| | FALLS | 0 | 0 | 0 | 0 | 0 | 0 |
| | FANNIN | 98 | 0 | 0 | 204 | 0 | 4,893 |
| | FAYETTE | 0 | 0 | 0 | 0 | 0 | 565 |
| | FISHER | 0 | 0 | 0 | 7,939 | 0 | 0 |
| | FORT BEND | 0 | 0 | 0 | 0 | 0 | 9,004 |
| | FRANKLIN | 2,382 | 2,578 | 114 | 0 | 0 | 1,509 |
| | FREESTONE | 0 | 1,287 | 0 | 2,841 | 0 | 1,131 |
| | FRIIO | 10 | 0 | 0 | 1,729 | 0 | 1,361 |
| | GAINES | 0 | 905 | 2,171 | 0 | 0 | 1,848 |
| | GALVESTON | 980 | 0 | 9,366 | 0 | 0 | 554 |
| | GARZA | 859 | 0 | 1,190 | 0 | 0 | 0 |
| | GILLESPIE | 0 | 0 | 1,915 | 0 | 52 | 0 |
| | GLASSCOCK | 0 | 1,924 | 26 | 0 | 0 | 516 |
| | GOLIAD | 0 | 0 | 0 | 19,886 | 0 | 14,859 |
| | GONZALES | 0 | 0 | 0 | 0 | 0 | 755 |
| | GRAY | 0 | 122 | 175 | 0 | 0 | 481 |
| | GRAYSON | 0 | 0 | 0 | 3,474 | 0 | 2,027 |
| | GREGG | 0 | 0 | 869 | 0 | 0 | 1,984 |
| | GRIMES | 0 | 0 | 346 | 0 | 0 | 0 |
| | GUADALUPE | 0 | 0 | 0 | 1,148 | 0 | 353 |
| | HALE | 0 | 0 | 0 | 85 | 0 | 51 |
| | HALL | 322 | 0 | 0 | 20 | 0 | 520 |
| | HAMILTON | 0 | 0 | 0 | 0 | 0 | 1,541 |
| | HANSFORD | 0 | 0 | 0 | 0 | 0 | 1,651 |
| | HARDEMAN | 0 | 0 | 0 | 0 | 0 | 640 |
| | HARDIN | 0 | 0 | 0 | 0 | 0 | 65 |
| | HARRIS | 40,887 | 0 | 60 | 0 | 0 | 1,000 |
| | HARRISON | 3,126 | 1,393 | 979 | 0 | 0 | 4,566 |
| | HARTLEY | 5,779 | 1,427 | 60 | 311 | 0 | 0 |
| | HAYS | 800 | 960 | 0 | 480 | 0 | 160 |
| | HENDERSON | 0 | 0 | 598 | 0 | 0 | 506 |
| | HIDALGO | 0 | 93 | 0 | 0 | 0 | 6,091 |
| | HILL | 271 | 579 | 15,365 | 5,090 | 0 | 100,098 |
| | HOCKLEY | 522 | 1,287 | 0 | 0 | 0 | 1,459 |
| HOOD | 0 | 357 | 0 | 0 | 0 | 0 | |
| HOPKINS | 0 | 0 | 0 | 0 | 0 | 44 | |
| HOUSTON | 0 | 7,140 | 0 | 516 | 130 | 2,173 | |
| HOWARD | 2,782 | 1,732 | 0 | 1,156 | 0 | 5,896 | |
| HUDSPETH | 0 | 0 | 0 | 3,732 | 0 | 0 | |
| HUNT | 0 | 0 | 0 | 0 | 0 | 15,014 | |
| HUNT | 0 | 1,777 | 0 | 948 | 0 | 1,200 | |
| JACK | 0 | 0 | 0 | 0 | 0 | 5,630 | |
| JACKSON | 0 | 0 | 0 | 0 | 0 | 26,489 | |
| JASPER | 44,184 | 0 | 160 | 5,256 | 0 | 0 | |

U. S. AGRICULTURAL AND NONAGRICULTURAL LANDHOLDINGS (ACRES)
 BY COUNTRY OF FOREIGN ENTITY
 BY STATE AND COUNTY AS OF FEBRUARY 28, 2009

| STATE NAME | COUNTY NAME | CANADA | NETHERLANDS | UNITED KINGDOM | GERMANY | PORTUGAL | ALL OTHERS |
|------------|---------------|---------|-------------|----------------|---------|----------|------------|
| TEXAS | RED RIVER | 483 | 953 | 14,903 | 9,081 | 0 | 11,956 |
| | REEVES | 4,928 | 0 | 40,778 | 0 | 0 | 31,786 |
| | REFUGIO | 0 | 0 | 0 | 0 | 0 | 555 |
| | ROBERTSON | 12,278 | 0 | 0 | 14,297 | 0 | 9,454 |
| | ROCKWALL | 15 | 1,244 | 0 | 0 | 0 | 1,495 |
| | RUNNELS | 0 | 0 | 0 | 0 | 0 | 230 |
| | RUSK | 6,499 | 0 | 0 | 0 | 0 | 0 |
| | SABINE | 2,770 | 0 | 0 | 0 | 0 | 0 |
| | SAN AUGUSTINE | 16,850 | 0 | 0 | 0 | 0 | 0 |
| | SAN PATRICIO | 2,880 | 0 | 150 | 0 | 0 | 2,508 |
| | SAN SABA | 0 | 0 | 73 | 2,051 | 0 | 844 |
| | SCHLEICHER | 0 | 0 | 338 | 0 | 0 | 0 |
| | SCURRY | 0 | 0 | 74 | 15,620 | 2,912 | 4,771 |
| | SHACKELFORD | 0 | 0 | 0 | 0 | 36,450 | 0 |
| | SHELBY | 40,215 | 0 | 0 | 0 | 0 | 46 |
| | SHERMAN | 160 | 0 | 0 | 0 | 0 | 7,758 |
| | SMITH | 0 | 0 | 187 | 0 | 0 | 2,112 |
| | SOMERVELL | 0 | 0 | 0 | 0 | 0 | 7,716 |
| | STARR | 0 | 1,004 | 0 | 0 | 0 | 16,586 |
| | STERLING | 0 | 0 | 0 | 0 | 0 | 19,084 |
| | TARRANT | 3,593 | 0 | 477 | 16,899 | 0 | 6,544 |
| | TAYLOR | 0 | 0 | 0 | 454 | 0 | 140 |
| | TERRELL | 6,403 | 0 | 1,750 | 0 | 0 | 0 |
| | THROCKMORTON | 0 | 0 | 0 | 0 | 38,805 | 0 |
| | TITUS | 0 | 646 | 0 | 0 | 0 | 0 |
| | TOM GREEN | 152 | 0 | 0 | 0 | 3,046 | 15 |
| | TRAVIS | 1,489 | 0 | 0 | 0 | 0 | 0 |
| | TRINITY | 0 | 22,863 | 0 | 0 | 0 | 2,078 |
| | TYLER | 141,302 | 44,980 | 0 | 0 | 0 | 0 |
| | UPSHUR | 1,423 | 185 | 0 | 0 | 0 | 0 |
| | UPTON | 0 | 0 | 603 | 0 | 0 | 0 |
| | UVALDE | 0 | 0 | 187 | 0 | 0 | 4,387 |
| | VAL VERDE | 0 | 0 | 10 | 334 | 0 | 10,622 |
| VAN ZANDT | 104 | 0 | 0 | 0 | 0 | 2,166 | |
| VICTORIA | 5,322 | 0 | 0 | 0 | 1 | 58 | |
| WALLER | 59 | 0 | 9 | 0 | 0 | 4,871 | |
| WARD | 0 | 0 | 1,260 | 0 | 0 | 0 | |
| WASHINGTON | 0 | 0 | 0 | 0 | 0 | 1,145 | |
| WEBB | 0 | 0 | 0 | 0 | 0 | 17,158 | |
| WHARTON | 0 | 0 | 212 | 0 | 0 | 6,829 | |
| WILLACY | 0 | 0 | 0 | 0 | 0 | 1,903 | |
| WILLIAMSON | 0 | 0 | 0 | 0 | 0 | 2,279 | |
| WILSON | 0 | 0 | 295 | 607 | 0 | 1,860 | |
| WISE | 0 | 0 | 0 | 1,154 | 0 | 0 | |
| WOOD | 0 | 940 | 279 | 0 | 0 | 3,765 | |
| YOAKUM | 0 | 0 | 5,984 | 0 | 0 | 0 | |
| ZAPATA | 0 | 0 | 0 | 0 | 0 | 6,181 | |
| ZAVALA | 0 | 0 | 158 | 0 | 0 | 80,109 | |

REPORT 2

U.S. AGRICULTURAL AND NONAGRICULTURAL LANDHOLDINGS (ACRES)

BY STATE AND COUNTY AS OF FEBRUARY 28, 2009

| STATE | COUNTY | CANADA | NETHERLANDS | UNITED KINGDOM | GERMANY | PORTUGAL | ALL OTHERS |
|-------|--------|---------|-------------|----------------|---------|----------|------------|
| TEXAS | | 859,834 | 278,800 | 157,644 | 169,840 | 148,421 | 1,015,591 |

U.S. AGRICULTURAL AND NONAGRICULTURAL LANDHOLDINGS (ACRES)
 BY COUNTRY OF FOREIGN ENTITY
 BY STATE AND COUNTY AS OF FEBRUARY 28, 2009

| STATE NAME | COUNTY NAME | CANADA | NETHERLANDS | UNITED KINGDOM | GERMANY | PORTUGAL | ALL OTHERS |
|------------|-------------|--------|-------------|----------------|---------|----------|------------|
| UTAH | BEAVER | 0 | 0 | 0 | 0 | 0 | 4,997 |
| | CARBON | 0 | 180 | 0 | 0 | 0 | 0 |
| | DAVIS | 0 | 0 | 0 | 2 | 0 | 0 |
| | DUCHESNE | 489 | 0 | 0 | 0 | 0 | 0 |
| | EMERY | 0 | 0 | 15,103 | 0 | 0 | 1,285 |
| | GARFIELD | 0 | 0 | 0 | 303 | 0 | 0 |
| | KANE | 0 | 1,280 | 0 | 0 | 0 | 0 |
| | MILLARD | 0 | 0 | 0 | 0 | 0 | 5,461 |
| | SALT LAKE | 0 | 0 | 31,192 | 0 | 0 | 661 |
| | SAN JUAN | 0 | 0 | 0 | 0 | 0 | 320 |
| | SANPETE | 1,600 | 0 | 0 | 0 | 0 | 0 |
| | SUMMIT | 0 | 8,620 | 0 | 0 | 0 | 0 |
| | TOOELE | 0 | 0 | 1,652 | 0 | 0 | 4,425 |
| | UINTAH | 0 | 0 | 0 | 0 | 0 | 8,381 |
| | WASATCH | 0 | 9,800 | 0 | 0 | 0 | 0 |
| | | | 2,089 | 19,880 | 47,947 | 305 | 0 |

UTAH

U.S. AGRICULTURAL AND NONAGRICULTURAL LANDHOLDINGS (ACRES)

BY STATE AND COUNTY AS OF FEBRUARY 28, 2009

| STATE NAME | COUNTY NAME | CANADA | NETHERLANDS | UNITED KINGDOM | GERMANY | PORTUGAL | ALL OTHERS | |
|------------|-------------|--------|-------------|----------------|---------|----------|------------|--------|
| VERMONT | ADDISON | 202 | 1,802 | 154 | 160 | 0 | 2,938 | |
| | BENNINGTON | 488 | 0 | 2,766 | 0 | 0 | 0 | |
| | CALEDONIA | 3,530 | 0 | 826 | 0 | 0 | 1,177 | |
| | CHITTENDEN | 417 | 159 | 267 | 0 | 0 | 39 | |
| | ESSEX | 3,337 | 0 | 0 | 1,270 | 0 | 283 | |
| | FRANKLIN | 12,106 | 607 | 302 | 730 | 0 | 1,257 | |
| | GRAND ISLE | 1,687 | 0 | 0 | 0 | 0 | 60 | |
| | LAMOILLE | 2,025 | 0 | 1,734 | 0 | 0 | 6,755 | |
| | ORANGE | 359 | 0 | 1,311 | 0 | 0 | 710 | |
| | ORLEANS | 6,757 | 690 | 1,708 | 422 | 0 | 4,115 | |
| | RUTLAND | 0 | 166 | 1,922 | 0 | 0 | 3,656 | |
| | WASHINGTON | 1,462 | 0 | 6,628 | 82 | 0 | 1,026 | |
| | WINDHAM | 825 | 0 | 5,222 | 0 | 0 | 2,700 | |
| | WINDSOR | 0 | 313 | 1,953 | 523 | 0 | 1,322 | |
| | | | 33,195 | 3,737 | 24,793 | 3,187 | 0 | 26,038 |

U. S. AGRICULTURAL AND NONAGRICULTURAL LANDHOLDINGS (ACRES)
 BY COUNTRY OF FOREIGN ENTITY
 BY STATE AND COUNTY AS OF FEBRUARY 28, 2009

| STATE NAME | COUNTY NAME | CANADA | NETHERLANDS | UNITED KINGDOM | GERMANY | PORTUGAL | ALL OTHERS |
|------------|----------------|--------|-------------|----------------|---------|----------|------------|
| VIRGINIA | ACCOMAC | 0 | 343 | 0 | 0 | 0 | 22 |
| | ALBEMARLE | 151 | 0 | 144 | 1,664 | 0 | 4,454 |
| | AMHERST | 0 | 0 | 0 | 0 | 0 | 456 |
| | AUGUSTA | 0 | 0 | 0 | 0 | 0 | 469 |
| | BEDFORD | 115 | 0 | 0 | 168 | 0 | 136 |
| | BOTETOURT | 0 | 0 | 515 | 91 | 0 | 5,507 |
| | BUCHANAN | 0 | 0 | 0 | 112 | 0 | 0 |
| | BUCKINGHAM | 38 | 0 | 0 | 0 | 0 | 0 |
| | CAMPBELL | 0 | 0 | 0 | 0 | 0 | 92 |
| | CAROLINE | 0 | 0 | 0 | 0 | 0 | 252 |
| | CARROLL | 0 | 0 | 0 | 0 | 0 | 72 |
| | CHARLES CITY | 0 | 0 | 0 | 1,700 | 0 | 0 |
| | CHARLOTTE | 0 | 0 | 0 | 0 | 0 | 373 |
| | CLARKE | 0 | 0 | 69 | 2,724 | 0 | 249 |
| | CULPEPPER | 27 | 8 | 224 | 6,707 | 0 | 2,664 |
| | CUMBERLAND | 0 | 0 | 0 | 890 | 0 | 200 |
| | ESSEX | 0 | 0 | 0 | 1,118 | 0 | 2,195 |
| | FAIRFAX | 0 | 823 | 0 | 0 | 0 | 382 |
| | FAUQUIER | 53 | 0 | 1,641 | 452 | 0 | 6,757 |
| | FLUVANNA | 0 | 0 | 0 | 962 | 0 | 248 |
| | FREDERICK | 693 | 0 | 7 | 58 | 0 | 1,005 |
| | GILES | 0 | 0 | 0 | 0 | 0 | 329 |
| | GLOUCESTER | 0 | 0 | 0 | 779 | 0 | 290 |
| | GOOCHLAND | 0 | 258 | 0 | 0 | 0 | 0 |
| | GRAYSON | 66 | 0 | 0 | 0 | 0 | 323 |
| | GREENE | 0 | 0 | 371 | 0 | 0 | 0 |
| | GREENSVILLE | 0 | 128 | 0 | 0 | 0 | 0 |
| | HANOVER | 0 | 0 | 243 | 0 | 0 | 125 |
| | ISLE OF WIGHT | 0 | 0 | 0 | 517 | 0 | 0 |
| | KING AND QUEEN | 0 | 0 | 115 | 0 | 0 | 928 |
| | KING GEORGE | 0 | 0 | 0 | 0 | 0 | 573 |
| | KING WILLIAM | 585 | 0 | 0 | 0 | 0 | 1,696 |
| | LANCASTER | 0 | 108 | 0 | 226 | 0 | 0 |
| | LEE | 0 | 168 | 0 | 16 | 0 | 105 |
| | LOUDOUN | 223 | 0 | 0 | 727 | 0 | 13,391 |
| | LOUISA | 0 | 0 | 0 | 245 | 0 | 518 |
| | LUNENBURG | 0 | 0 | 0 | 0 | 0 | 124 |
| | MADISON | 0 | 0 | 816 | 0 | 0 | 2,071 |
| | MATHEWS | 0 | 0 | 0 | 273 | 0 | 0 |
| | MECKLENBURG | 0 | 0 | 0 | 322 | 0 | 70 |
| | MIDDLESEX | 0 | 0 | 0 | 17 | 0 | 0 |
| | MONTGOMERY | 469 | 154 | 0 | 217 | 0 | 97 |
| | NELSON | 0 | 1,214 | 0 | 0 | 0 | 1,469 |
| | NEW KENT | 0 | 0 | 0 | 0 | 0 | 278 |
| | NORTHUMBERLAND | 0 | 0 | 0 | 239 | 0 | 89 |
| | NOTTOWAY | 0 | 0 | 0 | 0 | 0 | 1,109 |
| | ORANGE | 159 | 171 | 635 | 2,339 | 0 | 1,060 |
| | PATRICK | 0 | 0 | 0 | 0 | 0 | 11,214 |
| | PRINCE WILLIAM | 0 | 0 | 0 | 0 | 0 | 139 |

U.S. AGRICULTURAL AND NONAGRICULTURAL LANDHOLDINGS (ACRES)

BY STATE AND COUNTY AS OF FEBRUARY 28, 2009

| STATE NAME | COUNTY NAME | CANADA | NETHERLANDS | UNITED KINGDOM | GERMANY | PORTUGAL | ALL OTHERS | |
|------------|----------------|--------|-------------|----------------|---------|----------|------------|--------|
| VIRGINIA | PULASKI | 26 | 0 | 0 | 0 | 0 | 292 | |
| | RAPPAHANNOCK | 1 | 2 | 399 | 722 | 0 | 545 | |
| | RICHMOND | 0 | 0 | 152 | 0 | 0 | 49 | |
| | ROANOKE | 0 | 0 | 0 | 0 | 0 | 143 | |
| | ROCKBRIDGE | 0 | 0 | 122 | 491 | 0 | 293 | |
| | ROCKINGHAM | 0 | 0 | 0 | 0 | 20 | 122 | |
| | SCOTT | 0 | 0 | 0 | 0 | 0 | 312 | |
| | SHENANDOAH | 180 | 0 | 316 | 0 | 0 | 66 | |
| | SMYTH | 0 | 0 | 0 | 0 | 0 | 83 | |
| | SOUTHAMPTON | 0 | 0 | 0 | 0 | 0 | 850 | |
| | SPOTSYLVANIA | 0 | 0 | 0 | 0 | 0 | 670 | |
| | STAFFORD | 0 | 0 | 0 | 0 | 0 | 564 | |
| | SURRY | 0 | 0 | 0 | 0 | 0 | 231 | |
| | TAZEWELL | 0 | 0 | 17,062 | 76 | 0 | 0 | |
| | WARREN | 0 | 0 | 0 | 155 | 0 | 29 | |
| | WISE | 0 | 0 | 0 | 1,005 | 0 | 0 | |
| | WYTHE | 0 | 0 | 0 | 0 | 0 | 236 | |
| | CHESAPEAKE | 0 | 0 | 52 | 0 | 0 | 904 | |
| | LYNCHBURG | 0 | 0 | 0 | 0 | 0 | 265 | |
| | SUFFOLK | 0 | 0 | 0 | 0 | 0 | 72 | |
| | VIRGINIA BEACH | 0 | 0 | 54 | 0 | 0 | 0 | |
| | ----- | | 2,786 | 3,377 | 22,937 | 25,012 | 20 | 67,257 |
| | VIRGINIA | | | | | | | |

U. S. AGRICULTURAL AND NONAGRICULTURAL LANDHOLDINGS (ACRES)
 BY COUNTRY OF FOREIGN ENTITY
 BY STATE AND COUNTY AS OF FEBRUARY 28, 2009

| STATE NAME | COUNTY NAME | CANADA | NETHERLANDS | UNITED KINGDOM | GERMANY | PORTUGAL | ALL OTHERS |
|------------|--------------|-----------|-------------|----------------|---------|----------|------------|
| WASHINGTON | ADAMS | 2,037 | 0 | 0 | 0 | 0 | 0 |
| | BENTON | 130 | 0 | 0 | 200 | 0 | 222 |
| | CHELAN | 61,390 | 0 | 0 | 0 | 0 | 776 |
| | CLALLAM | 33 | 0 | 0 | 0 | 0 | 710 |
| | CLARK | 7,235 | 163 | 0 | 0 | 0 | 608 |
| | COWLITZ | 48,403 | 0 | 0 | 0 | 0 | 635 |
| | DOUGLAS | 20 | 0 | 0 | 0 | 0 | 5,663 |
| | FERRY | 1,376 | 0 | 2,462 | 15 | 0 | 0 |
| | FRANKLIN | 140 | 0 | 0 | 0 | 0 | 296 |
| | GRANT | 3,501 | 236 | 160 | 240 | 0 | 1,409 |
| | GRAYS HARBOR | 3,656 | 0 | 0 | 640 | 0 | 0 |
| | ISLAND | 127 | 0 | 0 | 20 | 0 | 0 |
| | JEFFERSON | 0 | 0 | 0 | 173 | 0 | 4,630 |
| | KING | 108,932 | 45,438 | 0 | 2 | 0 | 16,383 |
| | KITSAP | 9 | 0 | 0 | 0 | 0 | 0 |
| | KITTITAS | 681 | 0 | 0 | 0 | 0 | 31,591 |
| | KLICKITAT | 67,337 | 2,892 | 37 | 10 | 5,239 | 2,201 |
| | LEWIS | 12,200 | 10,871 | 0 | 1,806 | 69,167 | 8,784 |
| | LINCOLN | 652 | 0 | 0 | 80 | 0 | 0 |
| | OKANOGAN | 14,928 | 0 | 48,918 | 2,326 | 0 | 774 |
| | PACIFIC | 39,472 | 0 | 0 | 631 | 0 | 0 |
| | PEND OREILLE | 21 | 0 | 0 | 0 | 0 | 246 |
| | PIERCE | 136,885 | 47,102 | 0 | 1,793 | 0 | 0 |
| | SAN JUAN | 33 | 0 | 0 | 114 | 0 | 0 |
| | SKAGIT | 29,102 | 630 | 23 | 19,381 | 0 | 1,817 |
| | SKAMANIA | 22,241 | 0 | 0 | 0 | 0 | 0 |
| | SNOHOMISH | 561,106 | 0 | 0 | 1,862 | 0 | 55 |
| | SPOKANE | 635 | 0 | 0 | 0 | 0 | 747 |
| | STEVENS | 1,417 | 0 | 0 | 0 | 0 | 0 |
| | THURSTON | 230 | 1,956 | 0 | 2,900 | 0 | 2,477 |
| | WAHIAKUM | 81,730 | 0 | 0 | 0 | 0 | 0 |
| | WALLA WALLA | 5,392 | 0 | 0 | 0 | 0 | 0 |
| WHATCOM | 26,030 | 283 | 4,684 | 9,840 | 0 | 7,915 | |
| WHITMAN | 228 | 0 | 0 | 0 | 0 | 0 | |
| YAKIMA | 8,486 | 0 | 0 | 2,528 | 53,571 | 557 | |
| | | 1,245,795 | 109,571 | 56,284 | 44,561 | 127,977 | 88,496 |

U. S. AGRICULTURAL AND NONAGRICULTURAL LANDHOLDINGS (ACRES)

BY STATE AND COUNTY AS OF FEBRUARY 28, 2009

| STATE NAME | COUNTY NAME | CANADA | NETHERLANDS | UNITED KINGDOM | GERMANY | PORTUGAL | ALL OTHERS |
|---------------|-------------|--------|-------------|----------------|---------|----------|------------|
| WEST VIRGINIA | BARBOUR | 0 | 0 | 0 | 0 | 0 | 67 |
| | BOONE | 0 | 0 | 0 | 10 | 0 | 0 |
| | BRAXTON | 0 | 0 | 0 | 54 | 0 | 0 |
| | DODDRIDGE | 0 | 0 | 0 | 0 | 0 | 140 |
| | FAYETTE | 0 | 0 | 0 | 285 | 0 | 84 |
| | GILMER | 35 | 0 | 1,585 | 0 | 0 | 0 |
| | GRANT | 0 | 0 | 0 | 646 | 0 | 0 |
| | HAMPSHIRE | 0 | 0 | 0 | 0 | 0 | 705 |
| | HARRISON | 16 | 0 | 0 | 0 | 0 | 0 |
| | JEFFERSON | 174 | 0 | 1,719 | 0 | 0 | 0 |
| | KANAWHA | 1,680 | 0 | 3,413 | 0 | 0 | 332 |
| | LEWIS | 0 | 0 | 68 | 0 | 0 | 0 |
| | MCDOWELL | 0 | 0 | 3,500 | 1,684 | 0 | 0 |
| | MARSHALL | 0 | 0 | 166 | 127 | 0 | 0 |
| | MINERAL | 0 | 0 | 1,101 | 0 | 0 | 71 |
| | MONROE | 0 | 0 | 0 | 145 | 0 | 0 |
| | PENDLETON | 0 | 0 | 0 | 0 | 0 | 150 |
| | POCAHONTAS | 10,540 | 0 | 500 | 0 | 0 | 0 |
| | PRESTON | 0 | 0 | 0 | 0 | 0 | 116 |
| | PUTNAM | 0 | 0 | 0 | 0 | 0 | 306 |
| | RALEIGH | 8,530 | 0 | 0 | 5,880 | 0 | 0 |
| | RANDOLPH | 0 | 0 | 0 | 0 | 0 | 4,775 |
| | ROANE | 0 | 0 | 105 | 0 | 0 | 0 |
| | SUMMERS | 0 | 0 | 0 | 225 | 0 | 0 |
| | UPSHUR | 0 | 0 | 0 | 247 | 0 | 166 |
| | WEBSTER | 0 | 0 | 0 | 0 | 0 | 86 |
| | WETZEL | 0 | 6,716 | 0 | 61 | 0 | 0 |
| WOOD | 0 | 0 | 0 | 0 | 0 | 30 | |
| WYOMING | 0 | 0 | 0 | 875 | 0 | 0 | |
| ----- | | 20,975 | 6,716 | 12,157 | 10,239 | 0 | 7,028 |
| WEST VIRGINIA | | | | | | | |

U.S. AGRICULTURAL AND NONAGRICULTURAL LANDHOLDINGS (ACRES)
 BY COUNTRY OF FOREIGN ENTITY
 BY STATE AND COUNTY AS OF FEBRUARY 28, 2009

| STATE NAME | COUNTY NAME | CANADA | NETHERLANDS | UNITED KINGDOM | GERMANY | PORTUGAL | ALL OTHERS |
|-------------|-------------|--------|-------------|----------------|---------|----------|------------|
| WISCONSIN | ADAMS | 1,008 | 0 | 0 | 0 | 0 | 0 |
| | ASHLAND | 0 | 0 | 0 | 0 | 0 | 1 |
| | BARRON | 399 | 0 | 0 | 58 | 0 | 320 |
| | BAYFIELD | 0 | 0 | 0 | 560 | 0 | 80 |
| | BROWN | 0 | 40 | 101 | 0 | 0 | 0 |
| | CALUMET | 113 | 0 | 0 | 0 | 0 | 0 |
| | CLARK | 666 | 486 | 0 | 0 | 0 | 404 |
| | COLUMBIA | 0 | 0 | 0 | 0 | 0 | 80 |
| | CRAWFORD | 59 | 0 | 0 | 0 | 0 | 0 |
| | DANE | 0 | 0 | 0 | 74 | 0 | 567 |
| | DODGE | 0 | 0 | 0 | 0 | 0 | 335 |
| | DOUGLAS | 0 | 0 | 0 | 0 | 0 | 80 |
| | DUNN | 0 | 0 | 0 | 160 | 0 | 0 |
| | FOND DU LAC | 0 | 346 | 46 | 0 | 0 | 1,238 |
| | FOREST | 4,054 | 0 | 0 | 0 | 0 | 4,666 |
| | GRANT | 0 | 0 | 0 | 0 | 1,604 | 0 |
| | GREEN | 384 | 0 | 0 | 0 | 102 | 160 |
| | GREEN LAKE | 0 | 630 | 0 | 0 | 0 | 0 |
| | IOWA | 0 | 27 | 61 | 185 | 0 | 0 |
| | IRON | 0 | 0 | 0 | 0 | 0 | 41 |
| | JACKSON | 302 | 0 | 0 | 0 | 0 | 177 |
| | JEFFERSON | 0 | 327 | 0 | 0 | 0 | 0 |
| | JUNEAU | 3,755 | 0 | 0 | 50 | 0 | 0 |
| | KENOSHA | 0 | 0 | 0 | 0 | 0 | 110 |
| | LAFAYETTE | 0 | 0 | 0 | 0 | 2,989 | 1,706 |
| | LANGLADE | 1,172 | 0 | 0 | 0 | 0 | 6,998 |
| | LINCOLN | 0 | 0 | 0 | 0 | 0 | 4,059 |
| | MANITOWOC | 58 | 0 | 0 | 0 | 0 | 0 |
| | MARATHON | 0 | 0 | 0 | 0 | 0 | 1,603 |
| | MARQUETTE | 0 | 0 | 0 | 80 | 0 | 0 |
| | MILWAUKEE | 0 | 19 | 0 | 82 | 0 | 28 |
| | OCONTO | 220 | 0 | 0 | 0 | 0 | 80 |
| | ONEIDA | 0 | 0 | 0 | 0 | 0 | 3,792 |
| | OUTAGAMIE | 0 | 0 | 56 | 0 | 0 | 0 |
| PIERCE | 0 | 0 | 0 | 0 | 0 | 264 | |
| POLK | 0 | 0 | 120 | 0 | 0 | 0 | |
| PORTAGE | 0 | 0 | 0 | 0 | 0 | 2,747 | |
| PRICE | 0 | 0 | 0 | 0 | 0 | 919 | |
| RICHLAND | 0 | 0 | 0 | 397 | 0 | 100 | |
| ROCK | 0 | 40 | 0 | 280 | 0 | 289 | |
| RUSK | 0 | 0 | 0 | 1,284 | 0 | 0 | |
| ST CROIX | 40 | 0 | 1,819 | 0 | 0 | 187 | |
| SAUK | 0 | 40 | 594 | 483 | 0 | 367 | |
| SHAWANO | 0 | 0 | 18 | 0 | 0 | 80 | |
| SHEBOYGAN | 0 | 67 | 0 | 0 | 0 | 80 | |
| TAYLOR | 0 | 0 | 0 | 0 | 0 | 400 | |
| TREMPEALEAU | 179 | 0 | 0 | 0 | 0 | 170 | |
| VILAS | 0 | 0 | 0 | 223 | 0 | 821 | |
| WALWORTH | 543 | 0 | 446 | 1,883 | 0 | 611 | |

U.S. AGRICULTURAL AND NONAGRICULTURAL LANDHOLDINGS (ACRES)
 BY COUNTRY OF FOREIGN ENTITY
 BY STATE AND COUNTY AS OF FEBRUARY 28, 2009

| STATE NAME | COUNTY NAME | CANADA | NETHERLANDS | UNITED KINGDOM | GERMANY | PORTUGAL | ALL OTHERS |
|------------|-------------|--------|-------------|----------------|---------|----------|------------|
| WISCONSIN | WASHBURN | 0 | 0 | 140 | 0 | 0 | 0 |
| | WAUKESHA | 0 | 0 | 0 | 9 | 0 | 194 |
| | WAUPACA | 40 | 0 | 0 | 0 | 0 | 0 |
| | WAUSHARA | 1,275 | 0 | 0 | 0 | 0 | 0 |
| | WINNEBAGO | 0 | 0 | 114 | 0 | 0 | 27 |
| WOOD | 661 | 0 | 0 | 0 | 0 | 607 | |
| ----- | | 14,928 | 2,022 | 3,515 | 10,503 | 0 | 34,388 |
| WISCONSIN | | | | | | | |

REPORT 2

U.S. AGRICULTURAL AND NONAGRICULTURAL LANDHOLDINGS (ACRES)
 BY COUNTRY OF FOREIGN ENTITY
 BY STATE AND COUNTY AS OF FEBRUARY 28, 2009

| STATE NAME | COUNTY NAME | CANADA | NETHERLANDS | UNITED KINGDOM | GERMANY | PORTUGAL | ALL OTHERS |
|------------|-------------|--------|-------------|----------------|---------|----------|------------|
| WYOMING | ALBANY | 637 | 0 | 0 | 0 | 0 | 30,293 |
| | BIG HORN | 0 | 0 | 411 | 0 | 0 | 656 |
| | CAMPBELL | 0 | 6,370 | 54,970 | 0 | 0 | 0 |
| | CARBON | 0 | 0 | 0 | 5,560 | 45,761 | 500 |
| | CONVERSE | 0 | 0 | 7,307 | 0 | 0 | 0 |
| | CROOK | 0 | 0 | 1,905 | 0 | 0 | 22,891 |
| | FREMONT | 790 | 0 | 0 | 712 | 0 | 0 |
| | GOSHEN | 1,600 | 0 | 0 | 0 | 19,679 | 232 |
| | HOT SPRINGS | 0 | 0 | 0 | 10,224 | 0 | 0 |
| | LARAMIE | 0 | 0 | 0 | 0 | 0 | 4,368 |
| | NATRONA | 0 | 0 | 3,035 | 0 | 0 | 0 |
| | NIobrara | 0 | 0 | 0 | 0 | 0 | 388 |
| | PARK | 0 | 120 | 46 | 0 | 0 | 80 |
| | PLATTE | 0 | 0 | 35 | 0 | 291 | 15,991 |
| | SHERIDAN | 0 | 1,066 | 17,738 | 21,026 | 0 | 0 |
| | SUBLETTE | 0 | 0 | 0 | 7,380 | 0 | 11,068 |
| | TETON | 0 | 1,099 | 0 | 0 | 0 | 0 |
| | UINTA | 0 | 0 | 0 | 0 | 0 | 1,541 |
| | WASHAKIE | 0 | 0 | 0 | 0 | 0 | 1,106 |
| | | 3,027 | 8,655 | 85,447 | 44,902 | 65,731 | 89,114 |
| WYOMING | | | | | | | |

U.S. AGRICULTURAL AND NONAGRICULTURAL LANDHOLDINGS (ACRES)
 BY COUNTRY OF FOREIGN ENTITY
 BY STATE AND COUNTY AS OF FEBRUARY 28, 2009

| STATE NAME | COUNTY NAME | CANADA | NETHERLANDS | UNITED KINGDOM | GERMANY | PORTUGAL | ALL OTHERS |
|-------------|-------------|-----------|-------------|----------------|-----------|----------|------------|
| PUERTO RICO | MAYAGUEZ | 5 | 0 | 0 | 0 | 0 | 10 |
| ----- | PONCE | 44 | 0 | 0 | 216 | 0 | 564 |
| ----- | | 49 | 0 | 0 | 216 | 0 | 574 |
| ----- | | 7,747,645 | 3,857,577 | 1,517,495 | 1,461,562 | 930,254 | 7,334,051 |

Report 3

**U.S. Landholdings of Foreign Entities By Type Of Land Use
By State And County As of February 28, 2009**

U.S. LANDHOLDINGS OF FOREIGN ENTITIES BY TYPE OF LAND USE
 BY STATE AND COUNTY AS OF FEBRUARY 28, 2009

| STATE NAME | COUNTY NAME | NUMBER OF PARCELS | ACRES IN CROPLAND | ACRES IN PASTURE | ACRES IN FOREST | ACRES IN OTHER AG | ACRES IN NON AG | TOTAL ACRES |
|------------|-------------|-------------------|-------------------|------------------|-----------------|-------------------|-----------------|-------------|
| ALABAMA | AUTAUGA | 4 | 0 | 0 | 70,011 | 359 | 1,274 | 71,644 |
| | BALDWIN | 6 | 0 | 0 | 108,653 | 16 | 1,300 | 109,969 |
| | BARBOUR | 5 | 0 | 0 | 5,569 | 0 | 162 | 5,731 |
| | BIBB | 3 | 0 | 0 | 40,651 | 0 | 533 | 41,184 |
| | BULLOCK | 15 | 364 | 0 | 37,653 | 3 | 246 | 38,266 |
| | BUTLER | 23 | 69 | 0 | 155,917 | 0 | 5,536 | 161,522 |
| | CALHOUN | 1 | 0 | 0 | 723 | 0 | 6 | 729 |
| | CHAMBERS | 2 | 0 | 0 | 449 | 0 | 0 | 449 |
| | CHEROKEE | 1 | 0 | 0 | 218 | 0 | 0 | 218 |
| | CHILTON | 2 | 0 | 0 | 31,668 | 0 | 591 | 32,259 |
| | CHOCTAW | 19 | 0 | 0 | 8,056 | 0 | 123 | 8,179 |
| | CLARKE | 21 | 0 | 0 | 11,642 | 57 | 131 | 11,830 |
| | CLAY | 2 | 0 | 0 | 1,637 | 0 | 10 | 1,647 |
| | CLEBURNE | 1 | 0 | 0 | 1,002 | 0 | 8 | 1,010 |
| | COLBERT | 4 | 40 | 257 | 11,963 | 0 | 154 | 12,414 |
| | CONECUH | 12 | 0 | 0 | 97,274 | 0 | 579 | 97,853 |
| | COOSA | 5 | 0 | 0 | 29,391 | 0 | 525 | 29,916 |
| | COVINGTON | 4 | 0 | 0 | 41,712 | 0 | 783 | 42,495 |
| | CRENSHAW | 12 | 280 | 314 | 65,010 | 0 | 1,093 | 66,697 |
| | CULLMAN | 1 | 0 | 0 | 244 | 0 | 0 | 244 |
| | DALE | 1 | 215 | 0 | 0 | 0 | 15 | 230 |
| | DALLAS | 19 | 0 | 0 | 28,267 | 7 | 1,430 | 29,704 |
| | DEKALB | 1 | 0 | 0 | 323 | 0 | 0 | 323 |
| | ELMORE | 3 | 0 | 0 | 6,029 | 0 | 145 | 6,174 |
| | ESCAMBIA | 6 | 18 | 0 | 43,191 | 0 | 947 | 44,156 |
| | FAYETTE | 2 | 0 | 0 | 11,135 | 0 | 0 | 11,135 |
| | FRANKLIN | 2 | 0 | 0 | 37,627 | 0 | 0 | 37,627 |
| | GENEVA | 1 | 3 | 0 | 0 | 0 | 0 | 3 |
| | GREENE | 5 | 300 | 49 | 4,181 | 210 | 264 | 5,004 |
| | HALE | 16 | 0 | 0 | 19,852 | 6 | 260 | 20,118 |
| | HENRY | 21 | 0 | 59 | 2,513 | 513 | 14 | 3,099 |
| | JACKSON | 7 | 0 | 0 | 30,813 | 0 | 0 | 30,813 |
| | LAMAR | 5 | 0 | 0 | 3,608 | 0 | 23 | 3,631 |
| | LAUDERDALE | 2 | 0 | 0 | 1,926 | 0 | 0 | 1,926 |
| | LAWRENCE | 1 | 0 | 0 | 5,528 | 0 | 0 | 5,528 |
| | LEE | 2 | 0 | 0 | 811 | 0 | 3 | 814 |
| | LIMESTONE | 5 | 216 | 49 | 152 | 498 | 1 | 916 |
| LOWNDES | 7 | 0 | 700 | 71,609 | 0 | 742 | 73,051 | |
| MACON | 18 | 66 | 0 | 8,217 | 129 | 73 | 8,485 | |
| MADISON | 4 | 0 | 0 | 4,824 | 0 | 0 | 4,824 | |
| MARENGO | 69 | 0 | 0 | 25,658 | 456 | 340 | 26,454 | |
| MARION | 3 | 0 | 0 | 49,951 | 0 | 110 | 50,061 | |
| MARSHALL | 2 | 0 | 0 | 510 | 0 | 0 | 510 | |
| MOBILE | 3 | 0 | 0 | 19,614 | 0 | 1,373 | 20,987 | |
| MONROE | 31 | 0 | 0 | 98,721 | 259 | 983 | 99,963 | |
| MONTGOMERY | 2 | 0 | 0 | 4,944 | 0 | 123 | 5,067 | |
| MORGAN | 2 | 39 | 39 | 0 | 340 | 0 | 418 | |
| PERRY | 28 | 1,200 | 0 | 49,001 | 0 | 788 | 50,989 | |
| PICKENS | 1 | 0 | 0 | 352 | 0 | 0 | 352 | |
| PIKE | 7 | 0 | 550 | 22,816 | 0 | 219 | 23,585 | |

U.S. LANDHOLDINGS OF FOREIGN ENTITIES BY TYPE OF LAND USE
 BY STATE AND COUNTY AS OF FEBRUARY 28, 2009

| STATE NAME | COUNTY NAME | NUMBER OF PARCELS | ACRES IN CROPLAND | ACRES IN PASTURE | ACRES IN FOREST | ACRES IN OTHER AG | ACRES IN NON AG | TOTAL ACRES | |
|------------|-------------|-------------------|-------------------|------------------|-----------------|-------------------|-----------------|-------------|-----------|
| ALABAMA | RANDOLPH | 7 | 0 | 0 | 16,322 | 0 | 90 | 16,412 | |
| | RUSSELL | 3 | 550 | 0 | 324 | 0 | 203 | 1,077 | |
| | ST CLAIR | 9 | 642 | 0 | 2,017 | 336 | 611 | 3,606 | |
| | SHELBY | 5 | 160 | 60 | 655 | 240 | 1,131 | 2,246 | |
| | SUMTER | 19 | 0 | 0 | 6,408 | 0 | 246 | 6,654 | |
| | TALLADEGA | 10 | 0 | 860 | 2,449 | 620 | 2,777 | 6,706 | |
| | TALLAPOOSA | 3 | 0 | 0 | 15,612 | 0 | 18 | 15,630 | |
| | TUSCALOOSA | 2 | 0 | 0 | 450 | 0 | 4 | 454 | |
| | WALKER | 2 | 0 | 0 | 4,979 | 0 | 0 | 4,979 | |
| | WASHINGTON | 3 | 0 | 0 | 73,107 | 0 | 1,605 | 74,712 | |
| | WILCOX | 67 | 0 | 232 | 33,778 | 150 | 487 | 34,647 | |
| | WINSTON | 1 | 0 | 0 | 14,194 | 0 | 0 | 14,194 | |
| | | | 550 | 4,162 | 3,169 | 1,441,911 | 4,199 | 28,079 | 1,481,520 |

REPORT 3

U.S. LANDHOLDINGS OF FOREIGN ENTITIES BY TYPE OF LAND USE
 BY STATE AND COUNTY AS OF FEBRUARY 28, 2009

| STATE NAME | COUNTY NAME | NUMBER OF PARCELS | ACRES IN CROPLAND | ACRES IN PASTURE | ACRES IN FOREST | ACRES IN OTHER AG | ACRES IN NON AG | TOTAL ACRES |
|------------|-------------|-------------------|-------------------|------------------|-----------------|-------------------|-----------------|-------------|
| ALASKA | HOMER | 11 | 0 | 270,111 | 0 | 20 | 0 | 270,131 |
| | PALMER | 4 | 0 | 54 | 98 | 42 | 76 | 270 |
| ALASKA | | 15 | 0 | 270,165 | 98 | 62 | 76 | 270,401 |

U.S. LANDHOLDINGS OF FOREIGN ENTITIES BY TYPE OF LAND USE
 BY STATE AND COUNTY AS OF FEBRUARY 28, 2009

| STATE NAME | COUNTY NAME | NUMBER OF PARCELS | ACRES IN CROPLAND | ACRES IN PASTURE | ACRES IN FOREST | ACRES IN OTHER AG | ACRES IN NON AG | TOTAL ACRES | |
|------------|-------------|-------------------|-------------------|------------------|-----------------|-------------------|-----------------|-------------|---------|
| ARIZONA | COCHISE | 10 | 873 | 7,851 | 0 | 117 | 452 | 9,293 | |
| | COCONINO | 3 | 0 | 480 | 0 | 45,647 | 0 | 46,127 | |
| | GILA | 27 | 0 | 6,314 | 13 | 308 | 0 | 6,635 | |
| | GRAHAM | 11 | 1,089 | 162 | 0 | 56 | 79 | 1,386 | |
| | MARICOPA | 104 | 57,349 | 8,598 | 0 | 16,568 | 25,549 | 108,064 | |
| | MOHAVE | 1 | 317 | 0 | 0 | 216 | 0 | 533 | |
| | NAVAJO | 1 | 0 | 640 | 0 | 0 | 0 | 640 | |
| | PIMA | 17 | 764 | 28,121 | 0 | 43 | 350 | 29,278 | |
| | PINAL | 34 | 12,673 | 26,775 | 441 | 5,740 | 5,934 | 51,563 | |
| | SANTA CRUZ | 8 | 0 | 2,752 | 0 | 954 | 1,100 | 4,806 | |
| | YAVAPAI | 7 | 720 | 20,839 | 0 | 148 | 160 | 21,867 | |
| | YUMA | 14 | 1,128 | 0 | 0 | 128 | 39 | 1,295 | |
| | | | 237 | 74,913 | 102,532 | 454 | 69,925 | 33,663 | 281,487 |

U.S. LANDHOLDINGS OF FOREIGN ENTITIES BY TYPE OF LAND USE
BY STATE AND COUNTY AS OF FEBRUARY 28, 2009

| STATE NAME | COUNTY NAME | NUMBER OF PARCELS | ACRES IN CROPLAND | ACRES IN PASTURE | ACRES IN FOREST | ACRES IN OTHER AG | ACRES IN NON AG | TOTAL ACRES |
|---------------|--------------|-------------------|-------------------|------------------|-----------------|-------------------|-----------------|-------------|
| ARKANSAS | ARKANSAS | 1 | 567 | 0 | 0 | 0 | 0 | 567 |
| | ASHLEY | 3 | 2,354 | 2 | 59 | 0 | 0 | 2,415 |
| | BAXTER | 1 | 0 | 48 | 60 | 0 | 0 | 108 |
| | BENTON | 2 | 2,188 | 257 | 0 | 0 | 64 | 2,509 |
| | BOONE | 5 | 0 | 485 | 653 | 56 | 0 | 1,194 |
| | BRADLEY | 3 | 0 | 0 | 113 | 0 | 0 | 113 |
| | CALHOUN | 1 | 0 | 0 | 5 | 0 | 0 | 5 |
| | CHICOT | 22 | 16,028 | 0 | 179 | 383 | 1,042 | 17,632 |
| | CLARK | 6 | 0 | 0 | 95,246 | 0 | 65 | 95,311 |
| | CLAY | 2 | 1,432 | 0 | 6,317 | 46 | 2 | 1,480 |
| | CLEVELAND | 1 | 0 | 0 | 40 | 0 | 142 | 6,459 |
| | COLUMBIA | 1 | 0 | 0 | 313 | 0 | 0 | 40 |
| | CONWAY | 1 | 800 | 40 | 0 | 0 | 185 | 1,338 |
| | CRAIGHEAD | 5 | 1,558 | 0 | 0 | 137 | 28 | 1,723 |
| | CRITTENDEN | 6 | 4,450 | 0 | 0 | 60 | 1,143 | 5,653 |
| | CROSS | 8 | 5,814 | 0 | 49 | 534 | 1,261 | 7,658 |
| | DALLAS | 3 | 0 | 0 | 119,888 | 0 | 2,693 | 122,581 |
| | DESHA | 4 | 4,334 | 0 | 0 | 0 | 160 | 4,494 |
| | DREW | 10 | 7,085 | 15 | 238 | 348 | 386 | 8,072 |
| | FRANKLIN | 1 | 0 | 250 | 0 | 86 | 0 | 336 |
| | GRANT | 2 | 0 | 0 | 102,990 | 0 | 2,805 | 105,795 |
| | HEMPSTEAD | 3 | 0 | 0 | 35,156 | 0 | 0 | 35,156 |
| | HOT SPRING | 2 | 0 | 0 | 41,190 | 0 | 966 | 42,156 |
| | INDEPENDENCE | 2 | 0 | 20 | 20 | 0 | 0 | 40 |
| | IZARD | 6 | 0 | 486 | 619 | 0 | 4 | 1,109 |
| | JACKSON | 5 | 1,861 | 58 | 23 | 0 | 0 | 1,942 |
| | JEFFERSON | 13 | 10,803 | 50 | 946 | 101 | 1,453 | 13,353 |
| | JOHNSON | 2 | 40 | 43 | 15 | 0 | 0 | 98 |
| | LAFAYETTE | 5 | 358 | 2,175 | 83 | 12 | 43 | 2,671 |
| | LEE | 3 | 6,330 | 0 | 198 | 0 | 499 | 7,027 |
| | LINCOLN | 1 | 130 | 0 | 0 | 0 | 29 | 159 |
| | LITTLE RIVER | 8 | 5,384 | 120 | 1,667 | 0 | 923 | 8,094 |
| LOGAN | 4 | 0 | 241 | 53 | 0 | 0 | 294 | |
| LONOKE | 4 | 3,165 | 0 | 453 | 41 | 174 | 3,833 | |
| MADISON | 2 | 0 | 130 | 80 | 0 | 20 | 230 | |
| MILLER | 16 | 27,907 | 0 | 12,640 | 0 | 3,851 | 44,398 | |
| MISSISSIPPI | 1 | 15 | 0 | 0 | 0 | 0 | 15 | |
| MONROE | 6 | 4,227 | 0 | 389 | 179 | 25 | 4,820 | |
| NEVADA | 3 | 0 | 0 | 52,684 | 0 | 0 | 52,684 | |
| OUACHITA | 3 | 0 | 0 | 6,563 | 0 | 203 | 6,766 | |
| PHILLIPS | 1 | 34 | 0 | 0 | 0 | 0 | 34 | |
| PIKE | 2 | 0 | 0 | 34,529 | 0 | 0 | 34,529 | |
| POINSETT | 7 | 2,818 | 22 | 0 | 28 | 244 | 3,112 | |
| POLK | 4 | 0 | 0 | 709 | 0 | 149 | 858 | |
| POPE | 1 | 0 | 0 | 116 | 0 | 0 | 116 | |
| PRAIRIE | 4 | 2,530 | 0 | 40 | 10 | 122 | 2,702 | |
| PULASKI | 2 | 2,162 | 100 | 1,288 | 0 | 205 | 3,755 | |
| SAINT FRANCIS | 7 | 8,166 | 3 | 169 | 13 | 264 | 8,615 | |
| SALINE | 2 | 0 | 0 | 29,626 | 0 | 886 | 30,512 | |
| SEARCY | 5 | 725 | 2,200 | 1,917 | 0 | 0 | 4,842 | |

U.S. LANDHOLDINGS OF FOREIGN ENTITIES BY TYPE OF LAND USE
 BY STATE AND COUNTY AS OF FEBRUARY 28, 2009

| STATE NAME | COUNTY NAME | NUMBER OF PARCELS | ACRES IN CROPLAND | ACRES IN PASTURE | ACRES IN FOREST | ACRES IN OTHER AG | ACRES IN NON AG | TOTAL ACRES |
|------------|-------------|-------------------|-------------------|------------------|-----------------|-------------------|-----------------|-------------|
| ARKANSAS | SEVIER | 2 | 0 | 22 | 8 | 6 | 4 | 40 |
| | SHARP | 1 | 0 | 20 | 18 | 4 | 0 | 42 |
| | UNION | 1 | 0 | 0 | 763 | 0 | 0 | 763 |
| | WASHINGTON | 3 | 0 | 37 | 80 | 5 | 0 | 122 |
| | WHITE | 1 | 2,794 | 0 | 0 | 0 | 0 | 2,794 |
| | WOODRUFF | 10 | 4,725 | 36 | 132 | 100 | 191 | 5,184 |
| ARKANSAS | | 230 | 130,784 | 6,860 | 548,324 | 2,149 | 20,290 | 708,407 |

U.S. LANDHOLDINGS OF FOREIGN ENTITIES BY TYPE OF LAND USE
BY STATE AND COUNTY AS OF FEBRUARY 28, 2009

| STATE NAME | COUNTY NAME | NUMBER OF PARCELS | ACRES IN CROPLAND | ACRES IN PASTURE | ACRES IN FOREST | ACRES IN OTHER AG | ACRES IN NON AG | TOTAL ACRES |
|------------|-----------------|-------------------|-------------------|------------------|-----------------|-------------------|-----------------|-------------|
| CALIFORNIA | ALAMEDA | 13 | 993 | 1,313 | 0 | 1,592 | 105 | 4,003 |
| | BUTTE | 15 | 3,335 | 0 | 97,718 | 536 | 0 | 101,589 |
| | CALAVERAS | 1 | 0 | 0 | 0 | 47 | 0 | 47 |
| | COLUSA | 21 | 4,481 | 0 | 0 | 74 | 37 | 4,592 |
| | CONTRA COSTA | 22 | 3,554 | 8,323 | 0 | 0 | 859 | 12,736 |
| | EL DORADO | 4 | 0 | 56 | 0 | 146 | 224 | 426 |
| | FRESNO | 131 | 26,449 | 19,524 | 100 | 3,939 | 538 | 50,550 |
| | GLENN | 25 | 8,498 | 0 | 0 | 1,240 | 520 | 10,258 |
| | IMPERIAL | 4 | 37,723 | 0 | 0 | 613 | 7 | 38,343 |
| | KERN | 190 | 64,987 | 35,859 | 0 | 14,113 | 773 | 115,732 |
| | KINGS | 9 | 1,782 | 1,984 | 0 | 15 | 68 | 3,849 |
| | LAKE | 2 | 13 | 0 | 0 | 512 | 0 | 525 |
| | LOS ANGELES | 22 | 1,373 | 2,382 | 3 | 350 | 354 | 4,462 |
| | MADERA | 80 | 17,619 | 4,666 | 413 | 4,324 | 741 | 27,763 |
| | MARIN | 1 | 0 | 95 | 0 | 0 | 95 | 190 |
| | MENDOCINO | 32 | 254 | 6,894 | 6,143 | 28,486 | 2,643 | 44,420 |
| | MERCED | 26 | 8,018 | 320 | 0 | 780 | 614 | 9,732 |
| | MODOC | 8 | 3,299 | 1,195 | 1,226 | 320 | 0 | 6,040 |
| | MONO | 4 | 520 | 300 | 11 | 30 | 0 | 861 |
| | MONTEREY | 23 | 5,908 | 3,662 | 0 | 2,093 | 1,189 | 12,852 |
| | NAPA | 89 | 2,643 | 9,166 | 1,057 | 5,722 | 9,362 | 27,950 |
| | NEVADA | 1 | 0 | 0 | 375 | 0 | 0 | 375 |
| | ORANGE | 10 | 606 | 4,638 | 36 | 316 | 420 | 6,016 |
| | PLACER | 22 | 4,704 | 1,003 | 9 | 910 | 172 | 6,798 |
| | PLUMAS | 19 | 1,280 | 0 | 10,762 | 1,898 | 9 | 13,949 |
| | RIVERSIDE | 74 | 8,586 | 1,045 | 0 | 2,169 | 77,348 | 89,148 |
| | SACRAMENTO | 33 | 7,732 | 3,253 | 0 | 903 | 854 | 12,742 |
| | SAN BENITO | 12 | 3,599 | 20,039 | 0 | 106 | 4 | 23,748 |
| | SAN BERNARDINO | 23 | 2,187 | 1,104 | 0 | 1,800 | 1,678 | 6,769 |
| | SAN DIEGO | 29 | 2,746 | 25,491 | 0 | 1,633 | 330 | 28,200 |
| | SAN JOAQUIN | 46 | 21,113 | 1,330 | 0 | 618 | 1,209 | 24,270 |
| | SAN LUIS OBISPO | 37 | 11,218 | 29,864 | 635 | 1,424 | 639 | 43,780 |
| | SAN MATEO | 1 | 176 | 0 | 0 | 686 | 0 | 862 |
| | SANTA BARBARA | 24 | 3,411 | 52,238 | 140 | 3,337 | 2,508 | 61,634 |
| | SANTA CLARA | 16 | 1,046 | 14,616 | 0 | 2,389 | 79 | 18,130 |
| | SANTA CRUZ | 1 | 200 | 0 | 0 | 0 | 0 | 200 |
| | SHASTA | 15 | 1,104 | 6,566 | 13,227 | 0 | 10 | 20,907 |
| | SIERRA | 2 | 0 | 240 | 0 | 7,600 | 0 | 7,840 |
| | SISKIYOU | 3 | 320 | 0 | 0 | 1,980 | 0 | 2,300 |
| | SOLANO | 21 | 5,206 | 1,493 | 0 | 300 | 250 | 7,249 |
| | SONOMA | 59 | 2,932 | 6,541 | 500 | 3,855 | 1,109 | 14,937 |
| | STANISLAUS | 24 | 4,342 | 9 | 0 | 981 | 45 | 5,377 |
| | SUTTER | 34 | 11,242 | 13 | 0 | 678 | 680 | 12,613 |
| | TEHAMA | 24 | 3,935 | 11,646 | 110,026 | 2,387 | 87 | 128,081 |
| | TRINITY | 2 | 0 | 0 | 240 | 0 | 0 | 240 |
| | TULARE | 107 | 18,285 | 1,755 | 0 | 3,995 | 480 | 24,515 |
| | TUOLUMNE | 4 | 545 | 128 | 0 | 0 | 0 | 2,079 |
| VENTURA | 26 | 4,481 | 172 | 2,369 | 3,201 | 1,870 | 12,093 | |
| YOLO | 25 | 15,538 | 1,002 | 0 | 5,621 | 813 | 22,974 | |
| YUBA | 27 | 6,706 | 2,616 | 0 | 971 | 152 | 10,445 | |

U.S. LANDHOLDINGS OF FOREIGN ENTITIES BY TYPE OF LAND USE
BY STATE AND COUNTY AS OF FEBRUARY 28, 2009

| STATE NAME | COUNTY NAME | NUMBER OF PARCELS | ACRES IN CROPLAND | ACRES IN PASTURE | ACRES IN FOREST | ACRES IN OTHER AG | ACRES IN NON AG | TOTAL ACRES |
|------------|-------------|-------------------|-------------------|------------------|-----------------|-------------------|-----------------|-------------|
| CALIFORNIA | | 1,443 | 332,689 | 282,541 | 244,990 | 114,690 | 110,954 | 1,085,864 |

U.S. LANDHOLDINGS OF FOREIGN ENTITIES BY TYPE OF LAND USE
 BY STATE AND COUNTY AS OF FEBRUARY 28, 2009

| STATE NAME | COUNTY NAME | NUMBER OF PARCELS | ACRES IN CROPLAND | ACRES IN PASTURE | ACRES IN FOREST | ACRES IN OTHER AG | ACRES IN NON AG | TOTAL ACRES |
|------------|-------------|-------------------|-------------------|------------------|-----------------|-------------------|-----------------|-------------|
| COLORADO | ADAMS | 16 | 9,425 | 493 | 0 | 2,323 | 783 | 13,024 |
| | ALAMOSA | 2 | 0 | 25,327 | 0 | 0 | 55 | 25,382 |
| | ARAPAHOE | 7 | 24,266 | 5,433 | 0 | 22 | 0 | 29,721 |
| | BACA | 7 | 0 | 131,229 | 0 | 0 | 0 | 131,229 |
| | BOULDER | 18 | 745 | 148 | 0 | 24 | 424 | 1,341 |
| | CHEYENNE | 47 | 25,090 | 76,129 | 0 | 2,872 | 0 | 104,091 |
| | CONEJOS | 2 | 800 | 960 | 54 | 0 | 0 | 1,814 |
| | COSTILLA | 4 | 4,349 | 7,200 | 0 | 18,146 | 0 | 29,695 |
| | CROWLEY | 4 | 917 | 3,559 | 0 | 0 | 0 | 4,476 |
| | CUSTER | 4 | 240 | 40 | 0 | 150 | 773 | 1,203 |
| | DELTA | 2 | 6,352 | 4,306 | 0 | 0 | 338 | 10,996 |
| | DOLORES | 1 | 544 | 0 | 0 | 308 | 0 | 852 |
| | DOUGLAS | 25 | 119 | 14,258 | 422 | 121 | 3,173 | 18,093 |
| | EAGLE | 23 | 802 | 3,596 | 6,846 | 21,070 | 2,271 | 34,585 |
| | ELBERT | 60 | 6,330 | 19,985 | 0 | 115 | 77 | 26,507 |
| | EL PASO | 5 | 0 | 3,493 | 0 | 520 | 20 | 4,033 |
| | FREMONT | 3 | 0 | 99 | 30 | 0 | 1 | 130 |
| | GARFIELD | 23 | 466 | 28,204 | 0 | 8,930 | 98 | 37,698 |
| | GRAND | 2 | 0 | 312 | 282 | 214 | 10 | 818 |
| | GUNNISON | 5 | 227 | 1,994 | 468 | 228 | 0 | 2,917 |
| | HUERFANO | 1 | 200 | 3,541 | 0 | 0 | 0 | 3,741 |
| | JACKSON | 5 | 0 | 319 | 675 | 215 | 0 | 1,209 |
| | JEFFERSON | 5 | 244 | 598 | 0 | 476 | 0 | 1,318 |
| | KIOWA | 2 | 625 | 11,180 | 0 | 0 | 0 | 11,805 |
| | KIT CARSON | 43 | 31,284 | 26,604 | 0 | 14 | 0 | 57,902 |
| | LA PLATA | 19 | 82 | 150 | 199 | 1,962 | 23 | 2,217 |
| | LARIMER | 25 | 1,577 | 5,625 | 0 | 50 | 440 | 7,692 |
| | LAS ANIMAS | 12 | 0 | 42,722 | 60 | 3,701 | 0 | 46,483 |
| | LINCOLN | 17 | 7,207 | 34,801 | 2,640 | 1,279 | 0 | 45,927 |
| | LOGAN | 4 | 308 | 3,417 | 0 | 0 | 0 | 3,725 |
| | MESA | 11 | 259 | 5,598 | 0 | 5,300 | 3,007 | 14,164 |
| | MOFFAT | 4 | 6,736 | 58,657 | 0 | 0 | 0 | 65,393 |
| | MONTEZUMA | 1 | 0 | 0 | 0 | 50 | 0 | 50 |
| | MONTROSE | 6 | 113 | 3,232 | 199 | 0 | 420 | 3,964 |
| | MORGAN | 4 | 485 | 183 | 0 | 0 | 7 | 675 |
| | OTERO | 2 | 4,418 | 3,047 | 0 | 1,627 | 100 | 9,192 |
| | PARK | 1 | 0 | 1,920 | 0 | 0 | 0 | 1,920 |
| | PHILLIPS | 1 | 0 | 883 | 0 | 0 | 0 | 883 |
| | PITKIN | 3 | 24 | 100 | 295 | 472 | 0 | 891 |
| | PROWERS | 2 | 640 | 0 | 0 | 84 | 0 | 724 |
| | PUEBLO | 2 | 1,945 | 1,234 | 0 | 0 | 0 | 3,179 |
| | RIO BLANCO | 20 | 1,028 | 42,396 | 0 | 0 | 297 | 43,721 |
| | RIO GRANDE | 2 | 474 | 19 | 0 | 9 | 0 | 502 |
| | ROUTT | 12 | 4,984 | 17,548 | 0 | 0 | 14 | 22,546 |
| | SAGUACHE | 11 | 1,805 | 10,475 | 158 | 5,317 | 0 | 17,755 |
| | SAN JUAN | 1 | 0 | 0 | 0 | 997 | 0 | 997 |
| | SAN MIGUEL | 4 | 0 | 620 | 455 | 0 | 0 | 1,075 |
| SUMMIT | 4 | 150 | 0 | 1,557 | 0 | 384 | 2,091 | |
| WASHINGTON | 10 | 5,538 | 449 | 0 | 1,560 | 0 | 7,547 | |
| WELD | 31 | 5,375 | 3,088 | 0 | 1,958 | 825 | 10,246 | |

REPORT 3

U.S. LANDHOLDINGS OF FOREIGN ENTITIES BY TYPE OF LAND USE
 BY STATE AND COUNTY AS OF FEBRUARY 28, 2009

| STATE NAME | COUNTY NAME | NUMBER OF PARCELS | ACRES IN CROPLAND | ACRES IN PASTURE | ACRES IN FOREST | ACRES IN OTHER AG | ACRES IN NON AG | TOTAL ACRES |
|---------------|----------------|----------------------|----------------------|---------------------|--------------------|----------------------|--------------------|----------------|
| COLORADO | YUMA | 7 | 1,997 | 0 | 0 | 0 | 402 | 2,399 |
| COLORADO | | 532 | 158,088 | 605,103 | 14,291 | 79,114 | 13,942 | 870,538 |

REPORT 3

U.S. LANDHOLDINGS OF FOREIGN ENTITIES BY TYPE OF LAND USE
 BY STATE AND COUNTY AS OF FEBRUARY 28, 2009

| STATE NAME | COUNTY NAME | NUMBER OF PARCELS | ACRES IN CROPLAND | ACRES IN PASTURE | ACRES IN FOREST | ACRES IN OTHER AG | ACRES IN NON AG | TOTAL ACRES |
|-------------|-------------|-------------------|-------------------|------------------|-----------------|-------------------|-----------------|-------------|
| CONNECTICUT | FAIRFIELD | 3 | 0 | 0 | 1 | 283 | 5 | 289 |
| | HARTFORD | 8 | 377 | 0 | 0 | 87 | 0 | 464 |
| | LITCHFIELD | 3 | 0 | 157 | 59 | 26 | 0 | 242 |
| | NEW HAVEN | 2 | 0 | 0 | 65 | 0 | 48 | 113 |
| | NEW LONDON | 1 | 9 | 8 | 0 | 0 | 0 | 17 |
| | TOLLAND | 1 | 0 | 0 | 27 | 0 | 5 | 32 |
| | WINDHAM | 2 | 0 | 30 | 140 | 0 | 2 | 172 |
| CONNECTICUT | | 20 | 386 | 195 | 292 | 396 | 60 | 1,329 |

U.S. LANDHOLDINGS OF FOREIGN ENTITIES BY TYPE OF LAND USE
 BY STATE AND COUNTY AS OF FEBRUARY 28, 2009

| STATE NAME | COUNTY NAME | NUMBER OF PARCELS | ACRES IN CROPLAND | ACRES IN PASTURE | ACRES IN FOREST | ACRES IN OTHER AG | ACRES IN NON AG | TOTAL ACRES |
|------------|-------------|-------------------|-------------------|------------------|-----------------|-------------------|-----------------|-------------|
| DELAWARE | KENT | 5 | 433 | 0 | 48 | 0 | 48 | 529 |
| DELAWARE | NEW CASTLE | 5 | 2,182 | 0 | 3 | 10 | 1,986 | 4,181 |
| DELAWARE | | 10 | 2,615 | 0 | 51 | 10 | 2,034 | 4,710 |

U.S. LANDHOLDINGS OF FOREIGN ENTITIES BY TYPE OF LAND USE
 BY STATE AND COUNTY AS OF FEBRUARY 28, 2009

| STATE NAME | COUNTY NAME | NUMBER OF PARCELS | ACRES IN CROPLAND | ACRES IN PASTURE | ACRES IN FOREST | ACRES IN OTHER AG | ACRES IN NON AG | TOTAL ACRES |
|--------------|--------------|-------------------|-------------------|------------------|-----------------|-------------------|-----------------|-------------|
| FLORIDA | ALACHUA | 19 | 1,257 | 3,418 | 28,133 | 284 | 662 | 33,754 |
| | BAKER | 1 | 0 | 0 | 57,797 | 0 | 13 | 57,810 |
| | BAY | 1 | 0 | 0 | 30,735 | 0 | 0 | 30,735 |
| | BRADFORD | 1 | 0 | 0 | 38,405 | 0 | 66 | 38,471 |
| | BREVARD | 7 | 231 | 5,297 | 0 | 309 | 63 | 5,900 |
| | BROWARD | 24 | 202 | 708 | 0 | 586 | 524 | 2,020 |
| | CALHOUN | 3 | 0 | 0 | 4,851 | 10 | 0 | 4,861 |
| | CHARLOTTE | 54 | 2,194 | 2,698 | 0 | 1,423 | 216 | 6,531 |
| | CITRUS | 1 | 0 | 20 | 7 | 0 | 3 | 30 |
| | CLAY | 1 | 0 | 550 | 0 | 0 | 6,538 | 7,088 |
| | COLLIER | 15 | 19 | 2,127 | 8,648 | 452 | 91 | 11,337 |
| | COLUMBIA | 3 | 0 | 0 | 4,507 | 0 | 0 | 4,507 |
| | DADE | 266 | 10,539 | 779 | 282 | 5,380 | 467 | 17,447 |
| | DESDOTA | 58 | 1,170 | 3,334 | 163 | 1,013 | 2 | 5,682 |
| | DIXIE | 3 | 0 | 105 | 47 | 0 | 5 | 7,593 |
| | DUVAL | 1 | 0 | 0 | 7,436 | 0 | 160 | 6,853 |
| | ESCAMBIA | 4 | 0 | 0 | 6,693 | 249 | 1,064 | 56,994 |
| | FRANKLIN | 1 | 0 | 0 | 55,681 | 0 | 0 | 37,026 |
| | GADSDEN | 12 | 1,404 | 158 | 992 | 306 | 141 | 3,001 |
| | GILCHRIST | 18 | 28 | 465 | 22,726 | 8,809 | 7 | 32,035 |
| | GLADES | 9 | 0 | 6,406 | 0 | 148 | 0 | 6,554 |
| | GULF | 1 | 0 | 0 | 0 | 311 | 0 | 311 |
| | HAMILTON | 49 | 661 | 56 | 29,789 | 14 | 8,921 | 39,441 |
| | HARDEE | 58 | 807 | 1,816 | 0 | 2,450 | 86 | 5,159 |
| | HENDRY | 102 | 5,985 | 3,244 | 0 | 4,116 | 0 | 13,345 |
| | HIGHLANDS | 23 | 892 | 2,305 | 400 | 1,409 | 30 | 5,036 |
| | HILLSBOROUGH | 12 | 1,199 | 3,022 | 3,787 | 3,964 | 9 | 11,981 |
| | HOLMES | 1 | 0 | 0 | 392 | 0 | 12 | 404 |
| | INDIAN RIVER | 17 | 16,223 | 8,408 | 1,062 | 344 | 281 | 26,318 |
| | JACKSON | 6 | 3,297 | 38 | 1,948 | 41 | 0 | 5,324 |
| | JEFFERSON | 7 | 930 | 0 | 2,428 | 40 | 10 | 3,408 |
| | LAKE | 93 | 1,514 | 7,318 | 4,329 | 3,305 | 3,071 | 19,537 |
| | LEE | 39 | 990 | 7,315 | 77 | 133 | 132 | 8,647 |
| | LEVY | 12 | 973 | 627 | 7,660 | 517 | 199 | 9,976 |
| | LIBERTY | 1 | 0 | 0 | 850 | 0 | 0 | 850 |
| | MADISON | 3 | 145 | 10 | 24,661 | 7 | 240 | 25,063 |
| | MANATEE | 24 | 3,427 | 163 | 28 | 5,497 | 689 | 9,804 |
| MARION | 96 | 800 | 8,462 | 29,261 | 5,084 | 209 | 43,816 | |
| MARTIN | 19 | 3,654 | 7,474 | 318 | 16,118 | 363 | 27,927 | |
| NASSAU | 2 | 0 | 0 | 63,568 | 0 | 1,683 | 65,251 | |
| OKALOOSA | 4 | 200 | 21,278 | 9,699 | 85 | 227 | 31,489 | |
| OKEECHOBEE | 16 | 22 | 10,963 | 0 | 75 | 100 | 11,160 | |
| ORANGE | 64 | 285 | 15,836 | 6,838 | 2,544 | 7,427 | 32,930 | |
| OSCEOLA | 21 | 5,205 | 2,121 | 0 | 1,076 | 5,561 | 13,963 | |
| PALM BEACH | 65 | 130,485 | 791 | 5 | 7,656 | 682 | 139,619 | |
| PALM SPRINGS | 14 | 20 | 1,277 | 660 | 444 | 0 | 2,401 | |
| PINELLAS | 1 | 55 | 0 | 0 | 0 | 0 | 55 | |
| POLK | 41 | 342 | 8,509 | 256 | 11,280 | 8,526 | 28,913 | |
| PUTNAM | 4 | 40 | 0 | 1,169 | 270 | 350 | 1,829 | |
| ST. JOHNS | 4 | 648 | 0 | 9,464 | 0 | 742 | 10,854 | |

U.S. LANDHOLDINGS OF FOREIGN ENTITIES BY TYPE OF LAND USE
 BY STATE AND COUNTY AS OF FEBRUARY 28, 2009

| STATE NAME | COUNTY NAME | NUMBER OF PARCELS | ACRES IN CROPLAND | ACRES IN PASTURE | ACRES IN FOREST | ACRES IN OTHER AG | ACRES IN NON AG | TOTAL ACRES |
|------------|-------------|-------------------|-------------------|------------------|-----------------|-------------------|-----------------|-------------|
| GEORGIA | APPLING | 3 | 0 | 0 | 39,767 | 0 | 0 | 39,767 |
| | BAKER | 7 | 3,262 | 1 | 1,471 | 0 | 0 | 4,734 |
| | BALDWIN | 4 | 0 | 0 | 1,427 | 0 | 0 | 1,427 |
| | BANKS | 4 | 0 | 0 | 309 | 0 | 52 | 361 |
| | BARROW | 9 | 1,536 | 0 | 207 | 0 | 592 | 2,335 |
| | BARTOW | 9 | 24 | 9 | 1,461 | 120 | 251 | 1,865 |
| | BIBB | 2 | 0 | 0 | 579 | 0 | 4 | 583 |
| | BLECKLEY | 3 | 13 | 158 | 91 | 0 | 0 | 262 |
| | BRANTLEY | 1 | 0 | 0 | 0 | 20 | 0 | 20 |
| | BROOKS | 4 | 1,166 | 70 | 1,083 | 0 | 4 | 2,323 |
| | BRYAN | 1 | 0 | 0 | 510 | 0 | 0 | 510 |
| | BULLOCH | 6 | 14 | 0 | 3,886 | 0 | 0 | 3,900 |
| | BURKE | 6 | 673 | 660 | 3,904 | 1,077 | 43 | 6,357 |
| | BUTTS | 3 | 35 | 100 | 479 | 0 | 0 | 614 |
| | CALHOUN | 6 | 942 | 170 | 554 | 65 | 3 | 1,734 |
| | CAMDEN | 1 | 0 | 0 | 13 | 0 | 0 | 13 |
| | CANDLER | 8 | 333 | 47 | 2,070 | 60 | 3 | 2,513 |
| | CARROLL | 1 | 0 | 70 | 60 | 0 | 0 | 130 |
| | CHARLTON | 4 | 0 | 2,630 | 16,676 | 0 | 0 | 19,306 |
| | CHATHAM | 4 | 0 | 0 | 2,054 | 123 | 0 | 2,177 |
| | CHEROKEE | 6 | 0 | 150 | 1,647 | 14 | 464 | 2,275 |
| | CLAYTON | 2 | 0 | 0 | 79 | 82 | 0 | 161 |
| | CLINCH | 5 | 0 | 0 | 105,063 | 0 | 91 | 105,154 |
| | COBB | 2 | 0 | 116 | 247 | 0 | 0 | 363 |
| | COFFEE | 4 | 0 | 0 | 3,761 | 0 | 0 | 3,761 |
| | COLQUITT | 4 | 862 | 0 | 12 | 492 | 0 | 1,366 |
| | COLUMBIA | 2 | 0 | 0 | 31 | 197 | 0 | 228 |
| | COOK | 2 | 885 | 0 | 161 | 100 | 99 | 1,245 |
| | COWETA | 3 | 0 | 100 | 445 | 0 | 152 | 697 |
| | CRISP | 3 | 0 | 1,210 | 114 | 70 | 0 | 1,394 |
| | DAWSON | 1 | 0 | 0 | 82 | 0 | 0 | 82 |
| | DECATUR | 15 | 2,051 | 194 | 1,506 | 56 | 174 | 3,981 |
| | DEKALB | 4 | 0 | 0 | 212 | 0 | 28 | 240 |
| | DODGE | 3 | 0 | 0 | 928 | 0 | 0 | 928 |
| | DOOLY | 6 | 2,393 | 41 | 2,497 | 82 | 0 | 5,013 |
| | DOUGHERTY | 1 | 73 | 0 | 744 | 0 | 0 | 817 |
| | DOUGLAS | 3 | 0 | 210 | 549 | 0 | 0 | 759 |
| | EARLY | 2 | 0 | 0 | 278 | 0 | 0 | 278 |
| | EFFINGHAM | 7 | 0 | 0 | 5,504 | 296 | 44 | 5,844 |
| | ELBERT | 1 | 0 | 0 | 363 | 0 | 5 | 368 |
| | EMANUEL | 9 | 423 | 200 | 4,366 | 0 | 50 | 5,039 |
| | EVANS | 1 | 0 | 0 | 130 | 9 | 0 | 139 |
| FANNIN | 1 | 0 | 0 | 205 | 0 | 9 | 214 | |
| FLOYD | 10 | 0 | 0 | 1,165 | 0 | 64 | 1,229 | |
| FORSYTH | 2 | 16 | 10 | 26 | 160 | 0 | 212 | |
| FRANKLIN | 3 | 88 | 59 | 68 | 46 | 0 | 263 | |
| FULTON | 17 | 249 | 16 | 2,222 | 2,135 | 592 | 5,214 | |
| GILMER | 4 | 0 | 0 | 3,527 | 0 | 0 | 3,527 | |
| GLASCOCK | 7 | 88 | 0 | 3,791 | 0 | 42 | 3,921 | |
| GORDON | 2 | 0 | 0 | 132 | 0 | 0 | 132 | |

U.S. LANDHOLDINGS OF FOREIGN ENTITIES BY TYPE OF LAND USE
BY STATE AND COUNTY AS OF FEBRUARY 28, 2009

| STATE NAME | COUNTY NAME | NUMBER OF PARCELS | ACRES IN CROPLAND | ACRES IN PASTURE | ACRES IN FOREST | ACRES IN OTHER AG | ACRES IN NON AG | TOTAL ACRES |
|------------|-------------|-------------------|-------------------|------------------|-----------------|-------------------|-----------------|-------------|
| GEORGIA | GRADY | 7 | 468 | 22 | 1,425 | 0 | 0 | 1,937 |
| | GREENE | 7 | 0 | 0 | 8,113 | 15 | 458 | 8,586 |
| | GWINNETT | 13 | 0 | 68 | 2,341 | 99 | 27 | 2,535 |
| | HALL | 18 | 0 | 0 | 8,122 | 20 | 0 | 8,142 |
| | HANCOCK | 8 | 0 | 0 | 11,232 | 0 | 144 | 11,376 |
| | HARALSON | 1 | 0 | 0 | 1,111 | 0 | 0 | 1,111 |
| | HARRIS | 1 | 0 | 0 | 120 | 0 | 0 | 120 |
| | HART | 8 | 1 | 39 | 50 | 904 | 146 | 1,140 |
| | HEARD | 2 | 0 | 0 | 2,533 | 0 | 0 | 2,533 |
| | HENRY | 14 | 172 | 157 | 1,409 | 693 | 583 | 3,014 |
| | HOUSTON | 31 | 8,997 | 1,011 | 3,490 | 1,011 | 157 | 14,666 |
| | IRWIN | 2 | 0 | 0 | 914 | 0 | 0 | 914 |
| | JACKSON | 9 | 90 | 21 | 569 | 58 | 232 | 970 |
| | JASPER | 11 | 100 | 70 | 6,172 | 8 | 32 | 6,382 |
| | JEFF DAVIS | 8 | 0 | 0 | 6,399 | 613 | 0 | 7,012 |
| | JEFFERSON | 27 | 2,496 | 40 | 8,187 | 554 | 35 | 11,312 |
| | JENKINS | 6 | 10 | 110 | 3,856 | 0 | 2 | 3,978 |
| | JOHNSON | 8 | 1,985 | 210 | 9,863 | 0 | 10 | 12,068 |
| | JONES | 2 | 0 | 0 | 282 | 0 | 0 | 282 |
| | LAMAR | 5 | 0 | 60 | 1,343 | 0 | 0 | 1,403 |
| | LAURENS | 6 | 85 | 0 | 2,747 | 1 | 0 | 2,833 |
| | LEE | 4 | 2,435 | 0 | 1,019 | 0 | 51 | 3,505 |
| | LINCOLN | 1 | 0 | 0 | 16 | 0 | 0 | 16 |
| | LOWNDES | 6 | 303 | 15 | 366 | 334 | 758 | 1,776 |
| | MCDUFFIE | 10 | 569 | 544 | 1,277 | 29 | 28 | 2,447 |
| | MCINTOSH | 1 | 0 | 0 | 198 | 0 | 0 | 198 |
| | MACON | 18 | 724 | 0 | 2,809 | 28 | 45 | 3,606 |
| | MADISON | 9 | 0 | 0 | 1,173 | 0 | 89 | 1,262 |
| | MARION | 6 | 447 | 180 | 1,641 | 0 | 0 | 2,268 |
| | MERIWETHER | 5 | 178 | 1,300 | 2,065 | 31 | 9 | 3,583 |
| | MILLER | 7 | 4,623 | 0 | 940 | 0 | 0 | 5,563 |
| | MITCHELL | 26 | 3,952 | 30 | 5,873 | 499 | 164 | 10,518 |
| | MONROE | 3 | 0 | 0 | 105,727 | 0 | 258 | 105,985 |
| | MONTGOMERY | 2 | 0 | 0 | 774 | 17 | 0 | 791 |
| | MORGAN | 12 | 330 | 1,113 | 3,654 | 0 | 37 | 5,134 |
| | MURRAY | 2 | 250 | 345 | 175 | 0 | 0 | 770 |
| | NEWTON | 20 | 160 | 1,414 | 5,068 | 0 | 418 | 7,060 |
| | OCONEE | 8 | 0 | 18 | 770 | 0 | 199 | 987 |
| | OGLETHORPE | 19 | 0 | 0 | 16,265 | 121 | 0 | 16,386 |
| | PEACH | 5 | 688 | 201 | 22 | 19 | 0 | 930 |
| | PICKENS | 7 | 0 | 0 | 1,898 | 83 | 0 | 3,858 |
| | PIERCE | 2 | 0 | 0 | 0 | 334 | 1,877 | 3,858 |
| | PIKE | 2 | 0 | 250 | 750 | 0 | 0 | 1,000 |
| | POLK | 5 | 128 | 40 | 535 | 220 | 78 | 1,001 |
| | PULASKI | 6 | 111 | 1 | 1,325 | 59 | 0 | 1,496 |
| PUTNAM | 8 | 7 | 104 | 24,176 | 0 | 111 | 24,398 | |
| RANDOLPH | 1 | 0 | 0 | 199 | 0 | 0 | 199 | |
| RICHMOND | 4 | 404 | 0 | 55 | 0 | 2,391 | 2,850 | |
| ROCKDALE | 1 | 0 | 0 | 0 | 23 | 0 | 23 | |
| SCHLEY | 5 | 260 | 0 | 1,738 | 0 | 0 | 1,998 | |

U.S. LANDHOLDINGS OF FOREIGN ENTITIES BY TYPE OF LAND USE
 BY STATE AND COUNTY AS OF FEBRUARY 28, 2009

| STATE NAME | COUNTY NAME | NUMBER OF PARCELS | ACRES IN CROPLAND | ACRES IN PASTURE | ACRES IN FOREST | ACRES IN OTHER AG | ACRES IN NON AG | TOTAL ACRES |
|------------|-------------|-------------------|-------------------|------------------|-----------------|-------------------|-----------------|-------------|
| GEORGIA | SCREVEN | 17 | 2,941 | 383 | 11,010 | 946 | 485 | 15,765 |
| | SEMINOLE | 14 | 9,818 | 1,679 | 2,024 | 2,568 | 217 | 16,306 |
| | SUMTER | 32 | 3,541 | 301 | 6,317 | 864 | 1,114 | 12,137 |
| | TALBOT | 6 | 0 | 0 | 7,187 | 0 | 0 | 7,187 |
| | TALIAFERRO | 4 | 0 | 21 | 8,465 | 0 | 120 | 8,606 |
| | TATTNALL | 1 | 0 | 0 | 254 | 172 | 0 | 426 |
| | TAYLOR | 1 | 0 | 0 | 64 | 100 | 0 | 164 |
| | TELFAIR | 11 | 95 | 0 | 36,015 | 0 | 62 | 36,172 |
| | TERRELL | 2 | 623 | 0 | 302 | 17 | 0 | 942 |
| | THOMAS | 6 | 175 | 864 | 1,334 | 112 | 51 | 2,536 |
| | TIFT | 1 | 0 | 0 | 0 | 50 | 0 | 50 |
| | TOOMBS | 1 | 0 | 0 | 476 | 0 | 0 | 476 |
| | TROUP | 3 | 0 | 0 | 726 | 1,049 | 0 | 1,775 |
| | TURNER | 3 | 0 | 0 | 16,880 | 0 | 0 | 16,880 |
| | TWIGGS | 55 | 20 | 0 | 5,052 | 140 | 3,033 | 8,245 |
| | UPSON | 5 | 294 | 0 | 1,129 | 0 | 66 | 1,489 |
| | WALKER | 1 | 0 | 0 | 764 | 0 | 0 | 764 |
| | WALTON | 3 | 100 | 20 | 476 | 36 | 0 | 632 |
| | WARE | 6 | 0 | 0 | 30,406 | 0 | 44 | 30,450 |
| | WARREN | 18 | 220 | 486 | 6,121 | 56 | 156 | 7,039 |
| | WASHINGTON | 115 | 670 | 1,075 | 10,836 | 759 | 1,914 | 15,254 |
| | WAYNE | 4 | 0 | 0 | 35,443 | 0 | 0 | 35,443 |
| | WEBSTER | 1 | 0 | 0 | 0 | 0 | 202 | 202 |
| WHEELER | 8 | 253 | 209 | 1,044 | 0 | 0 | 1,506 | |
| WHITFIELD | 2 | 0 | 0 | 111 | 0 | 28 | 139 | |
| WILCOX | 3 | 0 | 0 | 3,817 | 0 | 0 | 3,817 | |
| WILKES | 4 | 0 | 0 | 8,122 | 0 | 66 | 8,188 | |
| WILKINSON | 53 | 0 | 0 | 12,172 | 34 | 1,569 | 13,775 | |
| WORTH | 2 | 0 | 0 | 52,407 | 0 | 0 | 52,407 | |
| | | 999 | 63,849 | 18,622 | 736,196 | 17,858 | 20,430 | 856,955 |

REPORT 3

U.S. LANDHOLDINGS OF FOREIGN ENTITIES BY TYPE OF LAND USE
 BY STATE AND COUNTY AS OF FEBRUARY 28, 2009

| STATE NAME | COUNTY NAME | NUMBER OF PARCELS | ACRES IN CROPLAND | ACRES IN PASTURE | ACRES IN FOREST | ACRES IN OTHER AG | ACRES IN NON AG | TOTAL ACRES |
|------------|-------------|-------------------|-------------------|------------------|-----------------|-------------------|-----------------|-------------|
| IDAHO | ADA | 5 | 137 | 52 | 0 | 0 | 36 | 225 |
| | ADAMS | 1 | 120 | 1,582 | 100 | 0 | 0 | 1,802 |
| | BENEWAH | 1 | 530 | 0 | 77 | 0 | 21 | 628 |
| | BINGHAM | 2 | 5 | 0 | 0 | 11,605 | 698 | 12,308 |
| | BONNER | 2 | 80 | 0 | 380 | 0 | 10 | 470 |
| | BONNEVILLE | 1 | 0 | 0 | 0 | 11,289 | 212 | 11,501 |
| | BOUNDARY | 1 | 0 | 3 | 0 | 2 | 10 | 15 |
| | CAMAS | 1 | 1,155 | 520 | 0 | 425 | 350 | 2,450 |
| | CANYON | 6 | 631 | 63 | 0 | 60 | 131 | 885 |
| | CARIBOU | 3 | 298 | 1,830 | 0 | 945 | 1,468 | 4,541 |
| | CLEARWATER | 1 | 120 | 45 | 45 | 0 | 0 | 210 |
| | ELMORE | 1 | 160 | 0 | 0 | 0 | 0 | 160 |
| | FREMONT | 3 | 0 | 143 | 0 | 17,759 | 416 | 18,318 |
| | GEM | 5 | 75 | 168 | 0 | 0 | 19 | 262 |
| | JEROME | 2 | 60 | 0 | 0 | 0 | 0 | 60 |
| | KOOTENAI | 4 | 0 | 15 | 126 | 0 | 514 | 655 |
| | LEMHI | 2 | 580 | 80 | 0 | 0 | 13 | 673 |
| | OWYHEE | 2 | 335 | 0 | 0 | 0 | 11 | 346 |
| | POWER | 2 | 0 | 15 | 0 | 19,155 | 304 | 19,474 |
| | SHOSHONE | 5 | 0 | 0 | 1,106 | 5 | 0 | 1,111 |
| | TETON | 9 | 223 | 2,895 | 156 | 0 | 2 | 3,276 |
| | TWIN FALLS | 8 | 655 | 0 | 0 | 170 | 1 | 826 |
| WASHINGTON | 2 | 0 | 11,215 | 0 | 0 | 0 | 11,215 | |
| | | 69 | 5,164 | 18,626 | 1,990 | 61,415 | 4,216 | 91,411 |

U.S. LANDHOLDINGS OF FOREIGN ENTITIES BY TYPE OF LAND USE
BY STATE AND COUNTY AS OF FEBRUARY 28, 2009

| STATE NAME | COUNTY NAME | NUMBER OF PARCELS | ACRES IN CROPLAND | ACRES IN PASTURE | ACRES IN FOREST | ACRES IN OTHER AG | ACRES IN NON AG | TOTAL ACRES |
|------------|-------------|-------------------|-------------------|------------------|-----------------|-------------------|-----------------|-------------|
| ILLINOIS | ADAMS | 6 | 273 | 0 | 0 | 0 | 1 | 274 |
| | ALEXANDER | 7 | 265 | 141 | 1,798 | 0 | 59 | 2,263 |
| | BOND | 2 | 120 | 0 | 0 | 0 | 0 | 120 |
| | BOONE | 6 | 721 | 0 | 12 | 0 | 0 | 733 |
| | BUREAU | 1 | 0 | 0 | 0 | 4 | 6 | 10 |
| | CARROLL | 4 | 838 | 0 | 35 | 0 | 11 | 884 |
| | CASS | 1 | 174 | 90 | 0 | 0 | 0 | 267 |
| | CHAMPAIGN | 43 | 6,574 | 0 | 0 | 500 | 3 | 7,095 |
| | CHRISTIAN | 6 | 443 | 0 | 0 | 31 | 21 | 485 |
| | CLINTON | 1 | 154 | 6 | 0 | 0 | 11 | 160 |
| | COLES | 4 | 576 | 0 | 0 | 0 | 23 | 599 |
| | COOK | 5 | 210 | 0 | 54 | 27 | 24 | 315 |
| | CRAWFORD | 1 | 60 | 0 | 0 | 0 | 0 | 60 |
| | CUMBERLAND | 1 | 17 | 0 | 0 | 0 | 0 | 17 |
| | DEKALB | 29 | 6,035 | 20 | 15 | 159 | 159 | 6,388 |
| | DEWITT | 68 | 8,862 | 119 | 0 | 280 | 5 | 9,266 |
| | DOUGLAS | 18 | 2,964 | 220 | 30 | 23 | 351 | 3,588 |
| | DUPAGE | 10 | 130 | 0 | 0 | 20 | 119 | 269 |
| | EDGAR | 1 | 55 | 0 | 28 | 0 | 0 | 83 |
| | EDWARDS | 1 | 16 | 0 | 14 | 0 | 0 | 30 |
| | FAYETTE | 3 | 107 | 3 | 0 | 0 | 0 | 110 |
| | FORD | 4 | 1,425 | 0 | 0 | 16 | 0 | 1,441 |
| | FRANKLIN | 5 | 1,592 | 83 | 16 | 4 | 4,223 | 5,918 |
| | FULTON | 1 | 687 | 95 | 0 | 0 | 0 | 782 |
| | GREENE | 3 | 1,600 | 1,165 | 1,500 | 407 | 187 | 4,859 |
| | GRUNDY | 5 | 512 | 447 | 594 | 0 | 69 | 1,622 |
| | HAMILTON | 5 | 4,126 | 3 | 28 | 0 | 296 | 4,454 |
| | HANCOCK | 2 | 1,075 | 0 | 0 | 9 | 0 | 1,084 |
| | HARDIN | 2 | 373 | 0 | 0 | 277 | 0 | 650 |
| | HENDERSON | 1 | 237 | 0 | 0 | 0 | 3 | 240 |
| | HENRY | 10 | 2,382 | 50 | 15 | 163 | 80 | 2,690 |
| | IROQUOIS | 9 | 2,315 | 109 | 30 | 4 | 32 | 2,490 |
| | JACKSON | 4 | 1,144 | 7 | 0 | 0 | 0 | 1,151 |
| | JEFFERSON | 2 | 118 | 0 | 0 | 0 | 0 | 118 |
| | JERSEY | 2 | 1,375 | 0 | 0 | 24 | 21 | 1,420 |
| | JODAVIESS | 2 | 189 | 254 | 44 | 0 | 0 | 487 |
| | JOHNSON | 3 | 120 | 90 | 25 | 25 | 20 | 280 |
| | KANE | 4 | 827 | 0 | 0 | 45 | 59 | 931 |
| KANKAKEE | 1 | 20 | 0 | 0 | 0 | 54 | 74 | |
| KENDALL | 17 | 2,262 | 28 | 150 | 16 | 98 | 2,554 | |
| KNOX | 3 | 656 | 440 | 0 | 13 | 0 | 1,109 | |
| LAKE | 6 | 262 | 0 | 0 | 178 | 0 | 440 | |
| LA SALLE | 18 | 2,454 | 356 | 324 | 8 | 412 | 3,554 | |
| LAWRENCE | 1 | 13 | 0 | 0 | 0 | 0 | 13 | |
| LEE | 12 | 3,445 | 0 | 0 | 0 | 103 | 3,548 | |
| LIVINGSTON | 4 | 245 | 0 | 0 | 49 | 48 | 342 | |
| LOGAN | 13 | 3,461 | 4 | 12 | 20 | 223 | 3,720 | |
| MCDONOUGH | 6 | 887 | 2 | 0 | 0 | 1 | 890 | |
| MCHENRY | 8 | 2,988 | 0 | 119 | 0 | 239 | 3,346 | |
| MCLEAN | 38 | 31,693 | 10 | 14 | 37 | 83 | 31,837 | |

U.S. LANDHOLDINGS OF FOREIGN ENTITIES BY TYPE OF LAND USE
 BY STATE AND COUNTY AS OF FEBRUARY 28, 2009

| STATE NAME | COUNTY NAME | NUMBER OF PARCELS | ACRES IN CROPLAND | ACRES IN PASTURE | ACRES IN FOREST | ACRES IN OTHER AG | ACRES IN NON AG | TOTAL ACRES | |
|------------|-------------|-------------------|-------------------|------------------|-----------------|-------------------|-----------------|-------------|---------|
| ILLINOIS | MACON | 19 | 2,501 | 0 | 3 | 17 | 41 | 2,562 | |
| | MACOUPIN | 10 | 1,173 | 96 | 7 | 0 | 0 | 1,276 | |
| | MADISON | 6 | 702 | 0 | 0 | 0 | 9 | 711 | |
| | MARION | 1 | 146 | 38 | 0 | 0 | 20 | 204 | |
| | MARSHALL | 2 | 270 | 0 | 146 | 0 | 0 | 416 | |
| | MASSAC | 2 | 1,736 | 0 | 100 | 0 | 368 | 2,204 | |
| | MASON | 2 | 2,345 | 0 | 0 | 0 | 0 | 2,345 | |
| | MENARD | 1 | 292 | 0 | 0 | 9 | 0 | 301 | |
| | MONTGOMERY | 5 | 734 | 4 | 0 | 475 | 48 | 1,261 | |
| | MORGAN | 4 | 234 | 20 | 0 | 38 | 0 | 292 | |
| | MOULTRIE | 10 | 2,566 | 25 | 0 | 33 | 15 | 2,639 | |
| | OGLE | 24 | 5,997 | 144 | 15 | 169 | 160 | 6,485 | |
| | PEORIA | 2 | 96 | 1 | 23 | 0 | 0 | 120 | |
| | PERRY | 3 | 700 | 48 | 40 | 1 | 4 | 793 | |
| | PIATT | 33 | 7,260 | 0 | 0 | 6 | 61 | 7,327 | |
| | POPE | 1 | 791 | 0 | 0 | 0 | 185 | 976 | |
| | PULASKI | 5 | 1,851 | 105 | 317 | 0 | 1 | 2,274 | |
| | PUTNAM | 2 | 27 | 0 | 0 | 0 | 51 | 78 | |
| | RANDOLPH | 30 | 519 | 0 | 0 | 6 | 1,148 | 1,673 | |
| | RICHLAND | 1 | 17 | 0 | 0 | 0 | 22 | 39 | |
| | ST CLAIR | 2 | 162 | 20 | 15 | 0 | 5 | 202 | |
| | SANGAMON | 5 | 595 | 1 | 0 | 433 | 39 | 1,068 | |
| | SCHUYLER | 1 | 4 | 0 | 0 | 0 | 3 | 7 | |
| | SCOTT | 1 | 458 | 0 | 0 | 0 | 0 | 458 | |
| | SHELBY | 2 | 537 | 0 | 0 | 16 | 0 | 553 | |
| | STARK | 1 | 220 | 0 | 0 | 0 | 0 | 220 | |
| | STEPHENSON | 4 | 9,472 | 1 | 0 | 0 | 51 | 9,524 | |
| | TAZEWELL | 3 | 2,271 | 0 | 166 | 0 | 0 | 2,437 | |
| | UNION | 3 | 457 | 133 | 40 | 34 | 0 | 630 | |
| | VERMILLION | 10 | 3,797 | 574 | 542 | 102 | 199 | 5,146 | |
| | WARREN | 5 | 303 | 0 | 0 | 102 | 4 | 409 | |
| | WAYNE | 14 | 9,158 | 0 | 1,000 | 278 | 75 | 10,511 | |
| | WHITESIDE | 2 | 215 | 0 | 0 | 0 | 0 | 215 | |
| | WILL | 10 | 148 | 0 | 433 | 279 | 190 | 1,050 | |
| | WILLIAMSON | 2 | 747 | 400 | 132 | 0 | 4 | 1,283 | |
| | WINNEBAGO | 5 | 1,096 | 70 | 0 | 26 | 15 | 1,207 | |
| | WOODFORD | 1 | 299 | 0 | 0 | 0 | 0 | 299 | |
| | | | 643 | 156,973 | 5,422 | 7,837 | 4,261 | 9,762 | 184,255 |

U.S. LANDHOLDINGS OF FOREIGN ENTITIES BY TYPE OF LAND USE
 BY STATE AND COUNTY AS OF FEBRUARY 28, 2009

| STATE NAME | COUNTY NAME | NUMBER OF PARCELS | ACRES IN CROPLAND | ACRES IN PASTURE | ACRES IN FOREST | ACRES IN OTHER AG | ACRES IN NON AG | TOTAL ACRES |
|------------|-------------|-------------------|-------------------|------------------|-----------------|-------------------|-----------------|-------------|
| INDIANA | ADAMS | 4 | 283 | 12 | 5 | 0 | 12 | 312 |
| | ALLEN | 7 | 651 | 20 | 11 | 86 | 118 | 886 |
| | BENTON | 5 | 542 | 0 | 0 | 175 | 20 | 737 |
| | BOONE | 3 | 933 | 0 | 0 | 288 | 25 | 1,246 |
| | CARROLL | 1 | 228 | 0 | 0 | 2 | 0 | 230 |
| | CASS | 3 | 460 | 17 | 0 | 0 | 0 | 477 |
| | CLARK | 3 | 1,030 | 128 | 155 | 229 | 180 | 1,722 |
| | CLINTON | 28 | 3,246 | 0 | 0 | 284 | 0 | 3,530 |
| | DEARBORN | 1 | 2 | 0 | 24 | 0 | 0 | 26 |
| | DECATUR | 11 | 0 | 0 | 0 | 0 | 1,658 | 1,658 |
| | DEKALB | 4 | 313 | 0 | 6 | 12 | 93 | 424 |
| | ELKHART | 4 | 60 | 0 | 0 | 0 | 0 | 60 |
| | FULTON | 1 | 573 | 0 | 0 | 0 | 0 | 573 |
| | GIBSON | 10 | 2,731 | 84 | 68 | 20 | 3,595 | 6,498 |
| | GREENE | 1 | 48 | 150 | 0 | 0 | 27 | 225 |
| | HAMILTON | 1 | 180 | 0 | 0 | 6 | 0 | 186 |
| | HANCOCK | 5 | 412 | 0 | 0 | 117 | 86 | 615 |
| | HENDRICKS | 2 | 292 | 0 | 0 | 0 | 0 | 292 |
| | HENRY | 2 | 541 | 0 | 10 | 20 | 113 | 684 |
| | HUNTINGTON | 4 | 408 | 0 | 10 | 0 | 0 | 418 |
| | JASPER | 9 | 1,648 | 22 | 0 | 0 | 31 | 1,701 |
| | JAY | 2 | 37 | 0 | 0 | 120 | 0 | 157 |
| | JEFFERSON | 2 | 304 | 0 | 0 | 0 | 0 | 304 |
| | JOHNSON | 2 | 82 | 0 | 0 | 3 | 0 | 85 |
| | KNOX | 2 | 2,537 | 0 | 956 | 0 | 453 | 3,946 |
| | LAGRANGE | 1 | 96 | 30 | 0 | 0 | 0 | 126 |
| | LAKE | 2 | 300 | 0 | 0 | 0 | 20 | 320 |
| | LA PORTE | 5 | 2,106 | 0 | 0 | 26 | 47 | 2,179 |
| | LAWRENCE | 1 | 450 | 400 | 545 | 0 | 1,135 | 2,530 |
| | MADISON | 4 | 59 | 0 | 15 | 0 | 0 | 74 |
| | MARION | 4 | 305 | 0 | 30 | 61 | 75 | 471 |
| | MIAMI | 1 | 85 | 0 | 0 | 0 | 0 | 85 |
| | MONROE | 1 | 0 | 0 | 0 | 34 | 0 | 34 |
| | MONTGOMERY | 12 | 3,630 | 10 | 0 | 114 | 12 | 3,766 |
| | MORGAN | 7 | 104 | 0 | 330 | 0 | 0 | 434 |
| | NEWTON | 10 | 788 | 0 | 0 | 0 | 3 | 791 |
| | NOBLE | 1 | 100 | 0 | 0 | 201 | 0 | 301 |
| | ORANGE | 2 | 0 | 40 | 69 | 25 | 0 | 134 |
| | OWEN | 2 | 64 | 0 | 164 | 0 | 0 | 228 |
| | PIKE | 4 | 1,512 | 33 | 0 | 0 | 11,747 | 13,292 |
| | PORTER | 3 | 175 | 0 | 236 | 0 | 0 | 411 |
| | POSEY | 1 | 233 | 0 | 0 | 0 | 0 | 233 |
| | PULASKI | 3 | 1,560 | 0 | 0 | 6 | 2 | 1,568 |
| | PUTNAM | 6 | 441 | 0 | 131 | 1 | 139 | 712 |
| | RANDOLPH | 2 | 2,684 | 0 | 0 | 0 | 0 | 2,684 |
| | RIPLEY | 3 | 206 | 123 | 435 | 2 | 1 | 767 |
| | RUSH | 1 | 0 | 0 | 0 | 0 | 67 | 67 |
| ST JOSEPH | 1 | 83 | 0 | 20 | 0 | 0 | 103 | |
| SCOTT | 1 | 0 | 0 | 0 | 0 | 98 | 98 | |
| SHELBY | 1 | 0 | 0 | 0 | 0 | 117 | 117 | |

U.S. LANDHOLDINGS OF FOREIGN ENTITIES BY TYPE OF LAND USE
 BY STATE AND COUNTY AS OF FEBRUARY 28, 2009

| STATE NAME | COUNTY NAME | NUMBER OF PARCELS | ACRES IN CROPLAND | ACRES IN PASTURE | ACRES IN FOREST | ACRES IN OTHER AG | ACRES IN NON AG | TOTAL ACRES | |
|------------|-------------|-------------------|-------------------|------------------|-----------------|-------------------|-----------------|-------------|--------|
| INDIANA | STEUBEN | 7 | 318 | 85 | 79 | 44 | 31 | 557 | |
| | SWITZERLAND | 5 | 136 | 529 | 0 | 0 | 256 | 921 | |
| | TIPPECANOE | 13 | 429 | 0 | 595 | 226 | 0 | 1,250 | |
| | TIPTON | 1 | 0 | 0 | 0 | 2 | 0 | 2 | |
| | VANDERBURGH | 4 | 172 | 0 | 1 | 0 | 68 | 241 | |
| | VIGO | 2 | 382 | 44 | 368 | 0 | 141 | 935 | |
| | WABASH | 1 | 42 | 0 | 0 | 0 | 0 | 42 | |
| | WARREN | 4 | 910 | 0 | 0 | 0 | 0 | 910 | |
| | WARRICK | 2 | 66 | 3 | 0 | 81 | 521 | 671 | |
| | WASHINGTON | 4 | 138 | 0 | 0 | 0 | 0 | 138 | |
| | WAYNE | 1 | 0 | 88 | 23 | 0 | 0 | 111 | |
| | WHITE | 16 | 3,853 | 152 | 17 | 324 | 126 | 4,472 | |
| | | | 256 | 38,968 | 1,970 | 4,303 | 2,509 | 21,017 | 68,767 |

U.S. LANDHOLDINGS OF FOREIGN ENTITIES BY TYPE OF LAND USE
BY STATE AND COUNTY AS OF FEBRUARY 28, 2009

| STATE NAME | COUNTY NAME | NUMBER OF PARCELS | ACRES IN CROPLAND | ACRES IN PASTURE | ACRES IN FOREST | ACRES IN OTHER AG | ACRES IN NON AG | TOTAL ACRES |
|------------|-----------------|-------------------|-------------------|------------------|-----------------|-------------------|-----------------|-------------|
| IOWA | BENTON | 1 | 21 | 0 | 0 | 0 | 20 | 41 |
| | BLACK HAWK | 2 | 214 | 0 | 0 | 0 | 0 | 214 |
| | BOONE | 5 | 491 | 8 | 0 | 37 | 31 | 567 |
| | BREMER | 1 | 108 | 0 | 0 | 0 | 0 | 108 |
| | BUENA VISTA | 3 | 1,342 | 0 | 0 | 0 | 59 | 1,401 |
| | BUTLER | 4 | 347 | 0 | 0 | 15 | 0 | 362 |
| | CASS | 1 | 80 | 0 | 0 | 0 | 0 | 80 |
| | CEDAR | 3 | 861 | 15 | 11 | 10 | 39 | 936 |
| | CERRO GORDO | 6 | 2,200 | 411 | 0 | 0 | 1,581 | 4,192 |
| | CHICKASAW | 1 | 11 | 0 | 0 | 0 | 0 | 11 |
| | CLARKE | 1 | 175 | 66 | 0 | 0 | 0 | 241 |
| | CLAY | 3 | 178 | 11 | 0 | 6 | 56 | 251 |
| | CLAYTON | 1 | 13 | 0 | 0 | 0 | 7 | 20 |
| | CLINTON | 3 | 19 | 26 | 0 | 0 | 42 | 87 |
| | DALLAS | 4 | 127 | 82 | 0 | 35 | 2 | 246 |
| | DECATUR | 1 | 0 | 0 | 0 | 668 | 0 | 668 |
| | DELAWARE | 1 | 16 | 0 | 0 | 0 | 0 | 16 |
| | DES MOINES | 3 | 441 | 100 | 0 | 62 | 9 | 612 |
| | DICKINSON | 2 | 3,113 | 0 | 0 | 0 | 0 | 3,113 |
| | EMMET | 2 | 659 | 20 | 0 | 0 | 28 | 707 |
| | FAYETTE | 8 | 2,126 | 0 | 0 | 75 | 88 | 2,289 |
| | FLOYD | 3 | 581 | 35 | 0 | 0 | 57 | 673 |
| | FRANKLIN | 1 | 265 | 25 | 0 | 0 | 19 | 309 |
| | HANCOCK | 2 | 64 | 0 | 0 | 0 | 0 | 64 |
| | HOWARD | 6 | 5,748 | 0 | 0 | 0 | 2 | 5,750 |
| | JASPER | 1 | 40 | 0 | 0 | 0 | 0 | 40 |
| | JONES | 1 | 0 | 0 | 0 | 6 | 0 | 6 |
| | KEOKUK | 1 | 0 | 42 | 0 | 0 | 0 | 42 |
| | KOSSUTH | 4 | 2,098 | 0 | 0 | 0 | 32 | 2,130 |
| | LEE | 3 | 70 | 15 | 0 | 387 | 0 | 472 |
| | LINN | 8 | 1,450 | 7 | 15 | 0 | 235 | 1,707 |
| | LYON | 2 | 230 | 60 | 0 | 5 | 0 | 295 |
| | MAHASKA | 2 | 349 | 7 | 0 | 0 | 25 | 381 |
| | MARSHALL | 1 | 136 | 13 | 0 | 0 | 11 | 160 |
| | MILLS | 2 | 153 | 0 | 0 | 41 | 0 | 194 |
| | MITCHELL | 22 | 24,292 | 0 | 0 | 5 | 48 | 24,345 |
| | MONROE | 5 | 174 | 44 | 94 | 51 | 104 | 467 |
| | MONTGOMERY | 1 | 218 | 0 | 0 | 0 | 12 | 230 |
| | MUSCATINE | 4 | 907 | 0 | 0 | 770 | 228 | 1,905 |
| | O BRIEN | 1 | 20 | 0 | 0 | 0 | 0 | 20 |
| | PAGE | 1 | 77 | 0 | 0 | 0 | 0 | 77 |
| | PALO ALTO | 1 | 15 | 0 | 0 | 0 | 0 | 15 |
| | POCAHONTAS | 2 | 669 | 0 | 0 | 0 | 27 | 696 |
| | POLK | 2 | 187 | 5 | 0 | 0 | 0 | 192 |
| | E POTTAWATTAMIE | 3 | 214 | 0 | 0 | 60 | 34 | 308 |
| | POWESHIEK | 15 | 1,890 | 91 | 0 | 73 | 0 | 2,054 |
| | RINGGOLD | 2 | 340 | 302 | 0 | 20 | 86 | 748 |
| | SAC | 2 | 620 | 0 | 0 | 0 | 20 | 640 |
| | SCOTT | 7 | 905 | 0 | 14 | 0 | 84 | 1,003 |
| | SHELBY | 1 | 224 | 0 | 0 | 0 | 0 | 224 |

U.S. LANDHOLDINGS OF FOREIGN ENTITIES BY TYPE OF LAND USE
 BY STATE AND COUNTY AS OF FEBRUARY 28, 2009

| STATE NAME | COUNTY NAME | NUMBER OF PARCELS | ACRES IN CROPLAND | ACRES IN PASTURE | ACRES IN FOREST | ACRES IN OTHER AG | ACRES IN NON AG | TOTAL ACRES | |
|------------|-------------|-------------------|-------------------|------------------|-----------------|-------------------|-----------------|-------------|--------|
| IOWA | SIoux | 1 | 33 | 0 | 0 | 47 | 0 | 80 | |
| | STORY | 4 | 176 | 80 | 0 | 42 | 20 | 318 | |
| | TAMA | 1 | 45 | 35 | 0 | 0 | 0 | 80 | |
| | TAYLOR | 3 | 867 | 42 | 4 | 122 | 5 | 1,040 | |
| | UNION | 1 | 230 | 0 | 0 | 0 | 26 | 256 | |
| | VAN BUREN | 2 | 344 | 287 | 10 | 0 | 12 | 653 | |
| | WAPELLO | 2 | 0 | 0 | 3 | 43 | 0 | 46 | |
| | WASHINGTON | 11 | 2,090 | 151 | 0 | 166 | 0 | 2,407 | |
| | WAYNE | 1 | 307 | 0 | 0 | 0 | 0 | 307 | |
| | WEBSTER | 3 | 375 | 0 | 0 | 0 | 46 | 421 | |
| | WINNEBAGO | 1 | 11 | 0 | 0 | 0 | 0 | 11 | |
| | WOODBURY | 5 | 1,025 | 200 | 0 | 16 | 117 | 1,358 | |
| | WORTH | 1 | 528 | 0 | 0 | 0 | 8 | 536 | |
| | WRIGHT | 5 | 126 | 0 | 0 | 224 | 0 | 350 | |
| | | | 203 | 60,635 | 2,180 | 151 | 2,986 | 3,220 | 69,172 |

U.S. LANDHOLDINGS OF FOREIGN ENTITIES BY TYPE OF LAND USE
 BY STATE AND COUNTY AS OF FEBRUARY 28, 2009

| STATE NAME | COUNTY NAME | NUMBER OF PARCELS | ACRES IN CROPLAND | ACRES IN PASTURE | ACRES IN FOREST | ACRES IN OTHER AG | ACRES IN NON AG | TOTAL ACRES |
|------------|-------------|-------------------|-------------------|------------------|-----------------|-------------------|-----------------|-------------|
| KANSAS | ALLEN | 1 | 19 | 0 | 0 | 0 | 7 | 26 |
| | ANDERSON | 28 | 4,457 | 5,723 | 0 | 772 | 0 | 10,952 |
| | BARBER | 1 | 0 | 80 | 0 | 0 | 0 | 80 |
| | BOURBON | 2 | 40 | 120 | 0 | 0 | 0 | 160 |
| | BROWN | 1 | 128 | 0 | 0 | 17 | 0 | 145 |
| | BUTLER | 3 | 200 | 0 | 0 | 0 | 0 | 8,315 |
| | CHASE | 1 | 88 | 0 | 0 | 0 | 0 | 163 |
| | CHEYENNE | 2 | 509 | 808 | 0 | 0 | 0 | 1,601 |
| | CLARK | 47 | 17,799 | 28,167 | 0 | 278 | 284 | 46,266 |
| | CLAY | 1 | 26 | 37 | 0 | 0 | 22 | 63 |
| | CLOUD | 9 | 36,772 | 0 | 0 | 0 | 0 | 36,772 |
| | COFFEY | 1 | 782 | 0 | 0 | 0 | 0 | 782 |
| | COMANCHE | 1 | 483 | 0 | 0 | 0 | 0 | 4,339 |
| | DECATUR | 1 | 258 | 62 | 0 | 0 | 0 | 320 |
| | DONIPHAN | 3 | 673 | 0 | 0 | 0 | 112 | 1,005 |
| | ELK | 23 | 205 | 25,757 | 0 | 0 | 0 | 27,047 |
| | ELLIS | 1 | 133 | 342 | 1 | 1,084 | 0 | 475 |
| | ELLSWORTH | 21 | 5,125 | 1,749 | 1 | 0 | 0 | 6,875 |
| | FORD | 5 | 46,757 | 0 | 0 | 0 | 0 | 46,757 |
| | GEARY | 2 | 0 | 25 | 0 | 160 | 0 | 185 |
| | GRAHAM | 1 | 620 | 0 | 0 | 20 | 0 | 640 |
| | GRAY | 2 | 4,843 | 100 | 0 | 0 | 18 | 4,961 |
| | GREELEY | 5 | 1,628 | 0 | 0 | 0 | 0 | 1,628 |
| | HAMILTON | 4 | 5,472 | 0 | 0 | 278 | 0 | 11,671 |
| | HASKELL | 1 | 157 | 0 | 0 | 0 | 0 | 157 |
| | HODGEMAN | 1 | 0 | 141 | 0 | 0 | 19 | 160 |
| | JACKSON | 1 | 0 | 0 | 23 | 0 | 0 | 23 |
| | JEWELL | 8 | 953 | 157 | 58 | 11 | 15 | 1,194 |
| | JOHNSON | 2 | 345 | 46 | 15 | 0 | 5 | 411 |
| | KEARNEY | 2 | 160 | 80 | 0 | 0 | 0 | 240 |
| | KIOWA | 3 | 2,593 | 0 | 0 | 0 | 0 | 2,593 |
| | LINCOLN | 33 | 8,564 | 7,187 | 1 | 0 | 0 | 15,752 |
| | MCPHERSON | 1 | 0 | 0 | 0 | 3 | 0 | 3 |
| | MARION | 3 | 221 | 0 | 0 | 0 | 0 | 221 |
| | MEADE | 1 | 547 | 170 | 0 | 0 | 0 | 717 |
| | MONTGOMERY | 3 | 123 | 33 | 1,048 | 0 | 363 | 1,567 |
| | NEMAHA | 1 | 640 | 0 | 0 | 0 | 0 | 640 |
| | NORTON | 2 | 145 | 332 | 0 | 0 | 0 | 477 |
| | OTTAWA | 3 | 396 | 0 | 0 | 12 | 18 | 426 |
| | PHILLIPS | 7 | 1,226 | 129 | 0 | 73 | 49 | 1,477 |
| | RENO | 4 | 158 | 73 | 0 | 0 | 7 | 238 |
| | REPUBLIC | 1 | 0 | 240 | 0 | 0 | 60 | 300 |
| | RICE | 1 | 80 | 0 | 0 | 0 | 0 | 80 |
| | ROOKS | 4 | 782 | 0 | 10 | 37 | 0 | 839 |
| | SEDGWICK | 2 | 51 | 0 | 0 | 0 | 140 | 191 |
| | SHERMAN | 3 | 2,346 | 0 | 0 | 0 | 0 | 2,368 |
| | SMITH | 2 | 310 | 0 | 0 | 10 | 0 | 320 |
| STANTON | 1 | 316 | 0 | 0 | 5 | 0 | 321 | |
| THOMAS | 1 | 9,926 | 0 | 0 | 0 | 0 | 9,926 | |
| TREGO | 1 | 86 | 232 | 0 | 0 | 0 | 318 | |

U.S. LANDHOLDINGS OF FOREIGN ENTITIES BY TYPE OF LAND USE
BY STATE AND COUNTY AS OF FEBRUARY 28, 2009

| STATE NAME | COUNTY NAME | NUMBER OF PARCELS | ACRES IN CROPLAND | ACRES IN PASTURE | ACRES IN FOREST | ACRES IN OTHER AG | ACRES IN NON AG | TOTAL ACRES |
|------------|--------------|-------------------|-------------------|------------------|-----------------|-------------------|-----------------|-------------|
| KENTUCKY | ALLEN | 13 | 220 | 1,159 | 363 | 328 | 1 | 2,071 |
| | ANDERSON | 2 | 88 | 92 | 130 | 0 | 0 | 310 |
| | BARREN | 2 | 350 | 212 | 44 | 0 | 82 | 688 |
| | BOONE | 8 | 0 | 15 | 0 | 11 | 244 | 270 |
| | BOURBON | 17 | 1,307 | 3,028 | 55 | 96 | 160 | 4,646 |
| | BOYLE | 3 | 151 | 130 | 218 | 0 | 0 | 499 |
| | BRACKEN | 1 | 0 | 125 | 0 | 0 | 0 | 125 |
| | BREATHITT | 3 | 8 | 0 | 0 | 0 | 748 | 756 |
| | BRECKINRIDGE | 1 | 51 | 0 | 499 | 0 | 0 | 550 |
| | BUTLER | 2 | 0 | 50 | 0 | 0 | 23 | 73 |
| | CALDWELL | 2 | 149 | 30 | 67 | 0 | 2 | 248 |
| | CALLOWAY | 2 | 60 | 12 | 23 | 0 | 0 | 95 |
| | CARLISLE | 1 | 0 | 0 | 245 | 0 | 0 | 245 |
| | CARROLL | 5 | 160 | 0 | 983 | 0 | 250 | 1,393 |
| | CASEY | 2 | 30 | 48 | 180 | 0 | 104 | 362 |
| | CHRISTIAN | 1 | 91 | 0 | 48 | 0 | 0 | 139 |
| | CLARK | 5 | 140 | 522 | 6 | 0 | 4 | 672 |
| | CRITTENDEN | 5 | 774 | 948 | 406 | 85 | 10 | 2,223 |
| | EDMONSON | 2 | 192 | 0 | 0 | 0 | 95 | 287 |
| | ELLIOTT | 2 | 9 | 0 | 0 | 0 | 452 | 461 |
| | ESTILL | 1 | 0 | 0 | 220 | 0 | 0 | 220 |
| | FAYETTE | 61 | 2,084 | 0 | 120 | 1,040 | 368 | 10,714 |
| | GALLATIN | 2 | 89 | 10 | 23 | 0 | 0 | 122 |
| | GARRARD | 2 | 30 | 246 | 45 | 31 | 7 | 359 |
| | GRAVES | 5 | 195 | 0 | 1,434 | 0 | 0 | 1,629 |
| | GREEN | 2 | 0 | 120 | 7 | 91 | 0 | 218 |
| | HANCOCK | 1 | 25 | 0 | 0 | 0 | 15 | 40 |
| | HENDERSON | 2 | 748 | 20 | 2,074 | 0 | 14 | 2,856 |
| | HENRY | 2 | 200 | 550 | 70 | 110 | 0 | 930 |
| | HOPKINS | 3 | 380 | 445 | 1,192 | 0 | 620 | 2,637 |
| | JEFFERSON | 2 | 0 | 0 | 241 | 0 | 0 | 241 |
| | JESSAMINE | 4 | 72 | 50 | 55 | 26 | 42 | 245 |
| | KNOX | 1 | 0 | 0 | 118 | 0 | 0 | 118 |
| | LARUE | 1 | 25 | 25 | 40 | 0 | 0 | 90 |
| | LETCHER | 1 | 0 | 0 | 150 | 0 | 0 | 326 |
| | LEWIS | 1 | 0 | 75 | 1,495 | 0 | 176 | 1,570 |
| | LINCOLN | 4 | 706 | 565 | 17 | 0 | 10 | 1,298 |
| | LIVINGSTON | 1 | 760 | 0 | 409 | 0 | 0 | 1,169 |
| | LOGAN | 1 | 120 | 0 | 99 | 0 | 0 | 219 |
| | MADISON | 1 | 0 | 0 | 0 | 12 | 0 | 12 |
| | MARION | 1 | 0 | 0 | 146 | 10 | 0 | 156 |
| | MARSHALL | 1 | 54 | 0 | 45 | 13 | 0 | 112 |
| | MEADE | 2 | 77 | 42 | 135 | 0 | 0 | 254 |
| | MERCER | 6 | 963 | 920 | 20 | 81 | 9 | 1,993 |
| | METCALFE | 2 | 3 | 117 | 61 | 0 | 0 | 181 |
| | MONTGOMERY | 5 | 25 | 34 | 98 | 0 | 0 | 157 |
| | MORGAN | 1 | 1 | 0 | 0 | 0 | 2 | 3 |
| NELSON | 2 | 0 | 225 | 0 | 46 | 0 | 271 | |
| NICHOLAS | 2 | 46 | 277 | 100 | 1 | 0 | 424 | |
| OHIO | 1 | 0 | 0 | 276 | 0 | 0 | 276 | |

U.S. LANDHOLDINGS OF FOREIGN ENTITIES BY TYPE OF LAND USE
 BY STATE AND COUNTY AS OF FEBRUARY 28, 2009

| STATE NAME | COUNTY NAME | NUMBER OF PARCELS | ACRES IN CROPLAND | ACRES IN PASTURE | ACRES IN FOREST | ACRES IN OTHER AG | ACRES IN NON AG | TOTAL ACRES | |
|------------|-------------|-------------------|-------------------|------------------|-----------------|-------------------|-----------------|-------------|--------|
| KENTUCKY | OLDHAM | 3 | 0 | 1,241 | 150 | 0 | 21 | 1,412 | |
| | POWELL | 1 | 0 | 0 | 60 | 0 | 163 | 223 | |
| | PULASKI | 1 | 0 | 0 | 860 | 0 | 0 | 860 | |
| | ROCKCASTLE | 2 | 0 | 100 | 373 | 87 | 0 | 560 | |
| | ROWAN | 1 | 2 | 0 | 0 | 0 | 10 | 12 | |
| | SCOTT | 9 | 337 | 2,655 | 8 | 227 | 1,698 | 4,925 | |
| | SHELBY | 1 | 0 | 25 | 0 | 0 | 3 | 28 | |
| | SIMPSON | 5 | 40 | 236 | 0 | 27 | 0 | 303 | |
| | TODD | 1 | 14 | 0 | 0 | 0 | 0 | 14 | |
| | WARREN | 4 | 66 | 82 | 629 | 38 | 35 | 850 | |
| | WASHINGTON | 1 | 0 | 0 | 0 | 15 | 0 | 15 | |
| | WHITLEY | 2 | 0 | 0 | 55 | 0 | 0 | 55 | |
| | WOLFE | 2 | 11 | 0 | 895 | 0 | 0 | 906 | |
| | WOODFORD | 47 | 1,659 | 6,752 | 182 | 382 | 323 | 9,298 | |
| | | | 280 | 12,512 | 28,285 | 15,169 | 2,757 | 5,691 | 64,414 |

U.S. LANDHOLDINGS OF FOREIGN ENTITIES BY TYPE OF LAND USE
 BY STATE AND COUNTY AS OF FEBRUARY 28, 2009

| STATE NAME | COUNTY NAME | NUMBER OF PARCELS | ACRES IN CROPLAND | ACRES IN PASTURE | ACRES IN FOREST | ACRES IN OTHER AG | ACRES IN NON AG | TOTAL ACRES |
|---------------|-----------------|-------------------|-------------------|------------------|-----------------|-------------------|-----------------|-------------|
| LOUISIANA | ACADIA | 1 | 0 | 0 | 318 | 0 | 0 | 318 |
| | ALLEN | 1 | 0 | 0 | 193 | 0 | 0 | 193 |
| | ASCENSION | 8 | 3,155 | 2,286 | 1,205 | 152 | 38 | 6,836 |
| | ASSUMPTION | 1 | 270 | 0 | 100 | 170 | 0 | 540 |
| | AVOUELLES | 2 | 0 | 0 | 3,364 | 0 | 20 | 3,384 |
| | BEAUREGARD | 17 | 0 | 0 | 38,136 | 0 | 0 | 38,136 |
| | BIENVILLE | 5 | 0 | 80 | 48,315 | 0 | 0 | 48,395 |
| | BOSSIER | 2 | 0 | 0 | 353 | 0 | 0 | 353 |
| | CADDO | 4 | 3,049 | 280 | 2,271 | 231 | 380 | 6,211 |
| | CALCASIEU | 14 | 549 | 2,558 | 14,689 | 0 | 21 | 17,817 |
| | CALDWELL | 7 | 0 | 0 | 117,737 | 146 | 875 | 118,758 |
| | CAMERON | 2 | 80 | 0 | 0 | 90 | 824 | 994 |
| | CATAHOULA | 8 | 4,218 | 0 | 52,384 | 370 | 1,244 | 58,216 |
| | CONCORDIA | 12 | 6,917 | 11 | 605 | 520 | 41 | 8,094 |
| | DE SOTO | 8 | 0 | 334 | 50,443 | 0 | 0 | 50,777 |
| | EAST CARROLL | 1 | 800 | 15 | 0 | 45 | 0 | 860 |
| | EAST FELICIANA | 1 | 500 | 0 | 0 | 70 | 0 | 570 |
| | FRANKLIN | 3 | 2,682 | 0 | 0 | 0 | 134 | 2,816 |
| | GRANT | 5 | 0 | 0 | 31,818 | 0 | 424 | 32,242 |
| | IBERVILLE | 1 | 0 | 392 | 0 | 0 | 23 | 415 |
| | JACKSON | 3 | 0 | 76 | 229 | 0 | 0 | 305 |
| | JEFFERSON | 2 | 460 | 4,065 | 0 | 40 | 0 | 4,565 |
| | JEFFERSON DAVIS | 30 | 8,546 | 3,539 | 100 | 0 | 93 | 12,278 |
| | LAFAYETTE | 1 | 6 | 0 | 0 | 0 | 0 | 6 |
| | LASALLE | 2 | 0 | 0 | 172,405 | 0 | 5,798 | 178,203 |
| | LIVINGSTON | 2 | 0 | 2 | 0 | 79 | 0 | 81 |
| | MADISON | 4 | 8,226 | 0 | 394 | 0 | 217 | 8,837 |
| | MOREHOUSE | 11 | 22,218 | 0 | 773 | 205 | 3,664 | 26,860 |
| | NATCHITOCHES | 13 | 0 | 0 | 34,851 | 0 | 0 | 34,851 |
| | PLAQUEMINES | 4 | 1,200 | 15,396 | 0 | 5,816 | 23,134 | 45,546 |
| | RAPIDES | 8 | 2,937 | 0 | 4,883 | 130 | 659 | 8,609 |
| | RED RIVER | 4 | 0 | 0 | 23,798 | 0 | 123 | 23,921 |
| | RICHLAND | 2 | 7,532 | 0 | 0 | 0 | 260 | 7,792 |
| | SABINE | 5 | 0 | 0 | 79,333 | 0 | 0 | 79,333 |
| | ST CHARLES | 3 | 50 | 0 | 0 | 6 | 0 | 56 |
| | ST HELENA | 1 | 0 | 0 | 50 | 0 | 0 | 50 |
| | ST JAMES | 16 | 1,555 | 923 | 23 | 215 | 2,194 | 4,910 |
| | ST JOHN BAPTIST | 5 | 350 | 952 | 0 | 200 | 710 | 2,212 |
| | ST LANDRY | 1 | 8 | 0 | 0 | 0 | 4 | 12 |
| | ST MARTIN | 12 | 0 | 149 | 0 | 58 | 0 | 207 |
| | ST TAMMANY | 1 | 0 | 0 | 0 | 0 | 3 | 3 |
| | TANGIPAHOA | 2 | 0 | 100 | 7,911 | 0 | 0 | 8,011 |
| | TENSAS | 1 | 0 | 0 | 1,456 | 0 | 14 | 1,470 |
| TERREBONNE | 1 | 0 | 0 | 19 | 0 | 19 | 38 | |
| UNION | 1 | 0 | 0 | 1,080 | 0 | 0 | 1,080 | |
| VERMILLION | 12 | 4,639 | 9,625 | 0 | 2,605 | 25 | 16,894 | |
| VERNON | 8 | 0 | 0 | 34,679 | 0 | 0 | 34,679 | |
| WASHINGTON | 3 | 0 | 150 | 142 | 0 | 135 | 427 | |
| WEBSTER | 3 | 0 | 0 | 759 | 0 | 0 | 759 | |
| W BATON ROUGE | 1 | 0 | 400 | 0 | 0 | 1 | 401 | |

REPORT 3

U.S. LANDHOLDINGS OF FOREIGN ENTITIES BY TYPE OF LAND USE
 BY STATE AND COUNTY AS OF FEBRUARY 28, 2009

| STATE NAME | COUNTY NAME | NUMBER OF PARCELS | ACRES IN CROPLAND | ACRES IN PASTURE | ACRES IN FOREST | ACRES IN OTHER AG | ACRES IN NON AG | TOTAL ACRES |
|------------|----------------|-------------------|-------------------|------------------|-----------------|-------------------|-----------------|-------------|
| LOUISIANA | WEST CARROLL | 5 | 1,222 | 64 | 17 | 0 | 78 | 1,381 |
| | WEST FELICIANA | 2 | 4,951 | 0 | 99 | 0 | 792 | 5,842 |
| | WINN | 4 | 0 | 0 | 84,589 | 0 | 12 | 84,601 |
| LOUISIANA | | 276 | 86,120 | 41,397 | 809,521 | 11,148 | 41,959 | 990,145 |

U.S. LANDHOLDINGS OF FOREIGN ENTITIES BY TYPE OF LAND USE
 BY STATE AND COUNTY AS OF FEBRUARY 28, 2009

| STATE NAME | COUNTY NAME | NUMBER OF PARCELS | ACRES IN CROPLAND | ACRES IN PASTURE | ACRES IN FOREST | ACRES IN OTHER AG | ACRES IN NON AG | TOTAL ACRES | |
|------------|--------------|-------------------|-------------------|------------------|-----------------|-------------------|-----------------|-------------|-----------|
| MAINE | ANDROSCOGGIN | 1 | 0 | 0 | 63 | 0 | 0 | 63 | |
| | AROSTOOK | 235 | 7,254 | 12,393 | 1,820,493 | 1,011 | 3,838 | 1,844,989 | |
| | CUMBERLAND | 2 | 0 | 0 | 1,144 | 0 | 0 | 1,144 | |
| | FRANKLIN | 5 | 0 | 0 | 20,797 | 46 | 1 | 20,844 | |
| | HANCOCK | 8 | 561 | 15 | 7,763 | 204 | 213 | 8,756 | |
| | LINCOLN | 2 | 0 | 0 | 682 | 0 | 30 | 712 | |
| | OXFORD | 6 | 0 | 0 | 13,216 | 0 | 0 | 13,216 | |
| | PENOBSCOT | 31 | 75 | 60 | 341,549 | 0 | 3,395 | 345,079 | |
| | PISCATAQUIS | 24 | 0 | 20 | 384,618 | 10,139 | 9 | 394,786 | |
| | SOMERSET | 6 | 85 | 0 | 116,557 | 0 | 0 | 116,642 | |
| | WALDO | 12 | 1 | 11 | 619 | 78 | 0 | 709 | |
| | WASHINGTON | 12 | 12,490 | 50 | 63,414 | 2,815 | 6,674 | 85,443 | |
| | YORK | 4 | 84 | 0 | 2,609 | 0 | 8 | 2,701 | |
| | | | 348 | 20,550 | 12,549 | 2,773,524 | 14,293 | 14,168 | 2,835,084 |

U.S. LANDHOLDINGS OF FOREIGN ENTITIES BY TYPE OF LAND USE
BY STATE AND COUNTY AS OF FEBRUARY 28, 2009

| STATE NAME | COUNTY NAME | NUMBER OF PARCELS | ACRES IN CROPLAND | ACRES IN PASTURE | ACRES IN FOREST | ACRES IN OTHER AG | ACRES IN NON AG | TOTAL ACRES |
|------------|----------------|-------------------|-------------------|------------------|-----------------|-------------------|-----------------|-------------|
| MARYLAND | ALLEGANY | 1 | 0 | 60 | 60 | 0 | 0 | 120 |
| | ANNE ARUNDEL | 1 | 0 | 0 | 24 | 20 | 0 | 44 |
| | BALTIMORE | 5 | 209 | 53 | 712 | 0 | 0 | 974 |
| | CALVERT | 2 | 83 | 87 | 75 | 114 | 9 | 368 |
| | CAROLINE | 1 | 300 | 0 | 235 | 0 | 0 | 535 |
| | CARROLL | 9 | 1,534 | 725 | 488 | 223 | 285 | 3,255 |
| | CECIL | 22 | 3,112 | 815 | 866 | 505 | 222 | 5,520 |
| | CHARLES | 4 | 579 | 15 | 513 | 166 | 83 | 1,356 |
| | FREDERICK | 16 | 4,226 | 331 | 1,359 | 425 | 528 | 6,869 |
| | HARFORD | 3 | 500 | 0 | 800 | 0 | 320 | 1,620 |
| | HOWARD | 4 | 1,018 | 162 | 122 | 0 | 34 | 1,336 |
| | KENT | 34 | 6,554 | 125 | 1,545 | 207 | 343 | 8,774 |
| | MONTGOMERY | 7 | 787 | 413 | 337 | 58 | 102 | 1,697 |
| | PRINCE GEORGES | 1 | 0 | 0 | 0 | 0 | 104 | 104 |
| | QUEEN ANNES | 29 | 5,943 | 0 | 1,324 | 456 | 239 | 7,962 |
| | SOMERSET | 2 | 23 | 0 | 15 | 442 | 74 | 554 |
| | TALBOT | 16 | 1,253 | 32 | 556 | 45 | 129 | 2,015 |
| | WASHINGTON | 12 | 975 | 233 | 1,909 | 2,080 | 103 | 5,300 |
| | WICOMICO | 3 | 216 | 15 | 23 | 27 | 9 | 290 |
| | ----- | | 172 | 27,312 | 3,066 | 10,963 | 4,768 | 2,584 |
| MARYLAND | | | | | | | | |

REPORT 3

U.S. LANDHOLDINGS OF FOREIGN ENTITIES BY TYPE OF LAND USE
BY STATE AND COUNTY AS OF FEBRUARY 28, 2009

| STATE NAME | COUNTY NAME | NUMBER OF PARCELS | ACRES IN CROPLAND | ACRES IN PASTURE | ACRES IN FOREST | ACRES IN OTHER AG | ACRES IN NON AG | TOTAL ACRES |
|---------------|-------------|-------------------|-------------------|------------------|-----------------|-------------------|-----------------|-------------|
| MASSACHUSETTS | BERKSHIRE | 2 | 0 | 0 | 235 | 0 | 4 | 239 |
| | BRISTOL | 1 | 0 | 0 | 0 | 0 | 24 | 24 |
| | FRANKLIN | 2 | 0 | 0 | 272 | 0 | 0 | 272 |
| | HAMPDEN | 1 | 0 | 12 | 234 | 0 | 1 | 247 |
| | HAMPSHIRE | 2 | 614 | 0 | 0 | 0 | 0 | 614 |
| WORCHESTER | 5 | 31 | 15 | 416 | 0 | 20 | 482 | |
| MASSACHUSETTS | | 13 | 645 | 27 | 1,157 | 0 | 49 | 1,878 |

U. S. LANDHOLDINGS OF FOREIGN ENTITIES BY TYPE OF LAND USE
 BY STATE AND COUNTY AS OF FEBRUARY 28, 2009

| STATE NAME | COUNTY NAME | NUMBER OF PARCELS | ACRES IN CROPLAND | ACRES IN PASTURE | ACRES IN FOREST | ACRES IN OTHER AG | ACRES IN NON AG | TOTAL ACRES |
|------------|-------------|-------------------|-------------------|------------------|-----------------|-------------------|-----------------|-------------|
| MICHIGAN | ALCONA | 1 | 5 | 13 | 0 | 12 | 0 | 30 |
| | ALLEGAN | 3 | 183 | 0 | 0 | 0 | 10 | 193 |
| | ARENAC | 1 | 0 | 0 | 0 | 15 | 0 | 15 |
| | BARAGA | 4 | 0 | 0 | 105,349 | 0 | 0 | 105,349 |
| | BARRY | 2 | 269 | 0 | 94 | 0 | 7 | 370 |
| | BENZIE | 1 | 0 | 0 | 33 | 0 | 0 | 33 |
| | BERRIEN | 4 | 242 | 6 | 102 | 3 | 5 | 358 |
| | BRANCH | 4 | 1,007 | 0 | 20 | 29 | 160 | 1,216 |
| | CALHOUN | 2 | 526 | 25 | 178 | 4 | 0 | 733 |
| | CHEBOYGAN | 1 | 0 | 80 | 0 | 0 | 0 | 80 |
| | CHIPPEWA | 6 | 68 | 200 | 219 | 45 | 8 | 540 |
| | CLINTON | 1 | 37 | 0 | 7 | 30 | 0 | 74 |
| | DICKINSON | 1 | 0 | 0 | 27,585 | 0 | 0 | 27,585 |
| | EATON | 2 | 296 | 0 | 40 | 26 | 0 | 362 |
| | EMMET | 1 | 0 | 0 | 40 | 0 | 0 | 40 |
| | GENESEE | 1 | 0 | 172 | 0 | 0 | 0 | 172 |
| | GOGEBIC | 2 | 0 | 0 | 85,184 | 0 | 0 | 85,184 |
| | GRATIOT | 17 | 3,447 | 15 | 94 | 139 | 0 | 3,695 |
| | HILLSDALE | 17 | 1,379 | 104 | 179 | 25 | 169 | 1,856 |
| | HOUGHTON | 4 | 86 | 0 | 60,518 | 0 | 0 | 60,604 |
| | HURON | 12 | 1,264 | 21 | 7 | 120 | 57 | 1,469 |
| | INGHAM | 6 | 1,294 | 6 | 138 | 28 | 39 | 1,505 |
| | IONIA | 1 | 284 | 0 | 0 | 0 | 0 | 284 |
| | IRON | 3 | 0 | 0 | 34,607 | 0 | 0 | 34,607 |
| | ISABELLA | 1 | 139 | 0 | 9 | 0 | 0 | 148 |
| | JACKSON | 1 | 490 | 0 | 0 | 0 | 0 | 490 |
| | KALAMAZOO | 6 | 2,429 | 430 | 287 | 86 | 12 | 3,244 |
| | KALKASKA | 1 | 0 | 40 | 0 | 0 | 0 | 40 |
| | KENT | 5 | 443 | 28 | 74 | 0 | 5 | 550 |
| | KEWEENAW | 3 | 0 | 0 | 266,931 | 0 | 0 | 266,931 |
| | LAKE | 1 | 493 | 320 | 947 | 0 | 0 | 1,760 |
| | LAPEER | 1 | 0 | 0 | 0 | 25 | 0 | 25 |
| | LEELANAU | 2 | 0 | 0 | 50 | 49 | 5 | 104 |
| | LENAWEE | 19 | 3,567 | 25 | 274 | 8 | 154 | 4,028 |
| | LIVINGSTON | 5 | 554 | 0 | 69 | 120 | 359 | 1,102 |
| | LUCE | 2 | 0 | 0 | 16,602 | 0 | 0 | 16,602 |
| | MANISTEE | 2 | 0 | 0 | 45 | 0 | 4 | 49 |
| | MARQUETTE | 13 | 0 | 0 | 33,614 | 0 | 0 | 33,614 |
| | MASON | 1 | 300 | 0 | 96 | 0 | 4 | 400 |
| | MECOSTA | 5 | 166 | 174 | 335 | 95 | 35 | 805 |
| | MENOMINEE | 1 | 0 | 0 | 16,390 | 0 | 0 | 16,390 |
| | MONROE | 8 | 1,614 | 0 | 60 | 4 | 1,270 | 2,948 |
| | MUSKOGON | 2 | 0 | 0 | 423 | 0 | 20 | 443 |
| | NEWAYGO | 4 | 253 | 2 | 2 | 29 | 7 | 293 |
| OCEANA | 1 | 0 | 0 | 38 | 0 | 2 | 40 | |
| ONTONAGON | 9 | 0 | 0 | 88,486 | 0 | 0 | 88,486 | |
| OTSEGO | 1 | 178 | 0 | 0 | 0 | 880 | 1,058 | |
| OTTAWA | 4 | 449 | 19 | 34 | 3 | 5 | 510 | |
| SAGINAW | 2 | 35 | 0 | 1 | 0 | 9 | 45 | |
| ST CLAIR | 4 | 373 | 0 | 35 | 132 | 5 | 545 | |

U.S. LANDHOLDINGS OF FOREIGN ENTITIES BY TYPE OF LAND USE
 BY STATE AND COUNTY AS OF FEBRUARY 28, 2009

| STATE NAME | COUNTY NAME | NUMBER OF PARCELS | ACRES IN CROPLAND | ACRES IN PASTURE | ACRES IN FOREST | ACRES IN OTHER AG | ACRES IN NON AG | TOTAL ACRES |
|------------|-----------------|-------------------|-------------------|------------------|-----------------|-------------------|-----------------|-------------|
| MINNESOTA | AITKIN | 2 | 0 | 0 | 4,936 | 0 | 0 | 4,936 |
| | BELTRAMI | 1 | 0 | 240 | 0 | 774 | 0 | 1,014 |
| | BLUE EARTH | 2 | 0 | 0 | 560 | 0 | 0 | 560 |
| | BROWN | 1 | 0 | 0 | 0 | 2 | 0 | 2 |
| | CARLTON | 1 | 0 | 0 | 0 | 80 | 0 | 80 |
| | CARVER | 1 | 0 | 0 | 567 | 0 | 133 | 700 |
| | CASS | 2 | 85 | 135 | 80 | 97 | 180 | 480 |
| | CLAY | 6 | 435 | 2,553 | 0 | 601 | 7 | 3,596 |
| | CLEARWATER | 2 | 131 | 5 | 175 | 0 | 7 | 318 |
| | CROW WING | 4 | 15 | 12 | 220 | 5 | 8 | 260 |
| | DAKOTA | 3 | 120 | 0 | 0 | 0 | 50 | 170 |
| | FARIBAULT | 2 | 94 | 0 | 0 | 0 | 57 | 151 |
| | FREEBORN | 1 | 10 | 0 | 0 | 0 | 0 | 10 |
| | GOODHUE | 5 | 62 | 0 | 0 | 841 | 12 | 915 |
| | HENNEPIN | 2 | 39 | 0 | 0 | 99 | 61 | 199 |
| | HUBBARD | 3 | 0 | 27 | 0 | 140 | 0 | 167 |
| | ITASCA | 70 | 0 | 20 | 156,887 | 0 | 0 | 156,907 |
| | KANABEC | 1 | 0 | 0 | 80 | 0 | 0 | 80 |
| | KANDIYOHI | 4 | 568 | 0 | 0 | 0 | 12 | 580 |
| | KOOCHICHING | 2 | 0 | 0 | 8,482 | 0 | 0 | 8,482 |
| | LAC QUI PARLE | 2 | 0 | 13 | 7 | 12 | 0 | 32 |
| | LAKE | 8 | 0 | 0 | 453 | 0 | 0 | 453 |
| | LE SUEUR | 27 | 1,477 | 953 | 161 | 0 | 148 | 2,739 |
| | LINCOLN | 17 | 1,202 | 127 | 0 | 134 | 20 | 1,483 |
| | LYON | 1 | 105 | 0 | 0 | 0 | 0 | 105 |
| | MCLEOD | 2 | 392 | 0 | 0 | 65 | 10 | 467 |
| | MARSHALL | 3 | 314 | 0 | 0 | 118 | 8 | 440 |
| | MEEKER | 3 | 816 | 0 | 0 | 570 | 52 | 1,438 |
| | MOWER | 4 | 186 | 20 | 0 | 0 | 11 | 217 |
| | NICOLLET | 1 | 20 | 0 | 0 | 0 | 0 | 20 |
| | NORMAN | 1 | 140 | 0 | 10 | 0 | 10 | 160 |
| | OLMSTED | 2 | 492 | 127 | 0 | 0 | 25 | 644 |
| | EAST OTTER TAIL | 1 | 120 | 0 | 0 | 0 | 0 | 120 |
| | PENNINGTON | 4 | 14 | 18 | 61 | 168 | 0 | 261 |
| | PIPESTONE | 1 | 148 | 0 | 0 | 4 | 8 | 160 |
| | EAST POLK | 4 | 1,559 | 80 | 12 | 17 | 32 | 1,700 |
| | POPE | 2 | 156 | 0 | 0 | 73 | 0 | 229 |
| | REDWOOD | 1 | 0 | 0 | 0 | 81 | 0 | 81 |
| | RENVILLE | 4 | 674 | 0 | 0 | 0 | 10 | 684 |
| | ROCK | 2 | 80 | 0 | 0 | 0 | 0 | 80 |
| | ROSEAU | 3 | 1,027 | 65 | 160 | 45 | 113 | 1,410 |
| | NORTH ST LOUIS | 29 | 0 | 155 | 43,701 | 926 | 3,351 | 48,133 |
| | SCOTT | 3 | 32 | 0 | 0 | 40 | 0 | 72 |
| SHERBURNE | 2 | 130 | 0 | 0 | 80 | 0 | 210 | |
| SWIFT | 1 | 34 | 0 | 0 | 0 | 0 | 34 | |
| TODD | 1 | 40 | 0 | 0 | 40 | 0 | 80 | |
| WABASHA | 4 | 1,059 | 348 | 310 | 0 | 26 | 1,743 | |
| WADENA | 1 | 60 | 220 | 40 | 0 | 0 | 320 | |
| WASHINGTON | 2 | 356 | 0 | 0 | 0 | 0 | 356 | |

REPORT 3

U.S. LANDHOLDINGS OF FOREIGN ENTITIES BY TYPE OF LAND USE
 BY STATE AND COUNTY AS OF FEBRUARY 28, 2009

| STATE NAME | COUNTY NAME | NUMBER OF PARCELS | ACRES IN CROPLAND | ACRES IN PASTURE | ACRES IN FOREST | ACRES IN OTHER AG | ACRES IN NON AG | TOTAL ACRES |
|------------|-----------------|-------------------|-------------------|------------------|-----------------|-------------------|-----------------|-------------|
| MINNESOTA | WILKIN | 1 | 87 | 0 | 0 | 0 | 0 | 87 |
| | YELLOW MEDICINE | 1 | 110 | 0 | 48 | 0 | 0 | 158 |
| MINNESOTA | | 254 | 12,389 | 5,118 | 216,950 | 5,012 | 4,351 | 243,820 |

U.S. LANDHOLDINGS OF FOREIGN ENTITIES BY TYPE OF LAND USE
BY STATE AND COUNTY AS OF FEBRUARY 28, 2009

| STATE NAME | COUNTY NAME | NUMBER OF PARCELS | ACRES IN CROPLAND | ACRES IN PASTURE | ACRES IN FOREST | ACRES IN OTHER AG | ACRES IN NON AG | TOTAL ACRES |
|-------------|-------------|-------------------|-------------------|------------------|-----------------|-------------------|-----------------|-------------|
| MISSISSIPPI | ALCORN | 1 | 0 | 0 | 4,910 | 0 | 0 | 4,910 |
| | AMITE | 1 | 0 | 0 | 1,098 | 0 | 40 | 1,138 |
| | ATTALA | 1 | 0 | 0 | 40,503 | 0 | 2,000 | 42,503 |
| | BENTON | 1 | 86 | 0 | 60 | 0 | 1 | 147 |
| | BOLIVAR | 12 | 9,586 | 54 | 317 | 176 | 557 | 10,690 |
| | CALHOUN | 6 | 2,349 | 152 | 1,439 | 0 | 5 | 3,945 |
| | CARROLL | 3 | 360 | 11 | 22,471 | 53 | 1,046 | 23,941 |
| | CHICKASAW | 1 | 25 | 0 | 0 | 0 | 9 | 34 |
| | CHOCTAW | 1 | 0 | 0 | 2,081 | 0 | 8 | 2,089 |
| | CLAIBORNE | 2 | 0 | 0 | 16,821 | 0 | 353 | 17,174 |
| | CLARKE | 1 | 0 | 0 | 227 | 0 | 1 | 228 |
| | CLAY | 4 | 4,817 | 301 | 490 | 121 | 208 | 5,937 |
| | COAHOMA | 4 | 935 | 0 | 39 | 0 | 59 | 1,033 |
| | COPIAH | 1 | 0 | 0 | 33,094 | 0 | 493 | 33,587 |
| | DE SOTO | 11 | 6,470 | 909 | 1,310 | 58 | 104 | 8,851 |
| | FORREST | 2 | 0 | 0 | 159 | 0 | 0 | 159 |
| | FRANKLIN | 1 | 0 | 0 | 1,765 | 0 | 15 | 1,780 |
| | GREENE | 1 | 0 | 0 | 0 | 70 | 0 | 70 |
| | GRENADA | 3 | 196 | 1,167 | 2,216 | 0 | 13 | 3,592 |
| | HANCOCK | 2 | 62 | 1,040 | 39,038 | 0 | 0 | 40,140 |
| | HINDS | 3 | 1,334 | 1,994 | 3,587 | 0 | 176 | 7,091 |
| | HOLMES | 4 | 4,188 | 0 | 9,082 | 0 | 463 | 13,733 |
| | HUMPHREYS | 2 | 1,795 | 0 | 0 | 0 | 48 | 1,843 |
| | ISSAQUENA | 5 | 5,062 | 295 | 1,228 | 401 | 1,528 | 8,514 |
| | ITAWAMBA | 1 | 0 | 0 | 2,337 | 0 | 0 | 2,337 |
| | JEFFERSON | 1 | 0 | 0 | 15,438 | 0 | 200 | 15,638 |
| | KEMPER | 2 | 0 | 0 | 266 | 0 | 15 | 281 |
| | LAFAYETTE | 1 | 0 | 0 | 390 | 0 | 0 | 390 |
| | LAMAR | 4 | 0 | 0 | 366 | 0 | 0 | 366 |
| | LAUDERDALE | 2 | 0 | 0 | 574 | 0 | 0 | 574 |
| | LAWRENCE | 1 | 0 | 0 | 6 | 0 | 0 | 6 |
| | LEAKE | 2 | 0 | 0 | 70,411 | 0 | 3,267 | 73,678 |
| | LEE | 1 | 323 | 170 | 0 | 0 | 0 | 493 |
| | LEFLORE | 19 | 14,232 | 51 | 1,944 | 276 | 323 | 16,826 |
| | LINCOLN | 1 | 0 | 0 | 79 | 0 | 0 | 79 |
| | LOWNDES | 3 | 21 | 528 | 0 | 0 | 213 | 762 |
| | MADISON | 4 | 160 | 0 | 14,120 | 0 | 878 | 15,158 |
| | MARSHALL | 3 | 40 | 0 | 80 | 0 | 44 | 164 |
| | MONROE | 10 | 2,356 | 439 | 457 | 359 | 64 | 3,675 |
| | MONTGOMERY | 1 | 0 | 0 | 6,701 | 0 | 152 | 6,853 |
| | NESHOBA | 1 | 0 | 0 | 13,497 | 0 | 355 | 13,852 |
| | OKTIBBEHA | 2 | 875 | 0 | 631 | 0 | 4 | 1,510 |
| | PANOLA | 4 | 0 | 0 | 2,088 | 11 | 10 | 2,109 |
| | PEARL RIVER | 6 | 1,320 | 662 | 624 | 400 | 105 | 3,111 |
| | PERRY | 2 | 0 | 0 | 1,800 | 0 | 72 | 1,872 |
| | PIKE | 2 | 0 | 12 | 75 | 0 | 0 | 87 |
| | PONTOTOC | 4 | 1,102 | 107 | 1,134 | 34 | 0 | 2,377 |
| PRENTISS | 4 | 891 | 0 | 3,865 | 101 | 0 | 4,857 | |
| QUITMAN | 3 | 77 | 0 | 67 | 0 | 61 | 205 | |
| RANKIN | 2 | 0 | 0 | 36,805 | 0 | 1,006 | 37,811 | |

U.S. LANDHOLDINGS OF FOREIGN ENTITIES BY TYPE OF LAND USE
 BY STATE AND COUNTY AS OF FEBRUARY 28, 2009

| STATE NAME | COUNTY NAME | NUMBER OF PARCELS | ACRES IN CROPLAND | ACRES IN PASTURE | ACRES IN FOREST | ACRES IN OTHER AG | ACRES IN NON AG | TOTAL ACRES | |
|-------------|--------------|-------------------|-------------------|------------------|-----------------|-------------------|-----------------|-------------|---------|
| MISSISSIPPI | SCOTT | 3 | 0 | 0 | 21,258 | 0 | 452 | 21,710 | |
| | SHARKEY | 5 | 1,946 | 0 | 184 | 0 | 143 | 2,273 | |
| | SIMPSON | 1 | 0 | 0 | 0 | 124 | 27 | 151 | |
| | SMITH | 1 | 0 | 0 | 80 | 0 | 0 | 80 | |
| | SUNFLOWER | 33 | 20,385 | 129 | 344 | 1,394 | 575 | 22,827 | |
| | TALLAHATCHIE | 17 | 6,538 | 11 | 245 | 130 | 280 | 7,204 | |
| | TATE | 1 | 30 | 0 | 110 | 0 | 0 | 140 | |
| | TIPPAH | 1 | 0 | 67 | 0 | 0 | 0 | 67 | |
| | TISHOMINGO | 1 | 0 | 0 | 7,747 | 0 | 0 | 7,747 | |
| | TUNICA | 7 | 4,426 | 167 | 121 | 26 | 162 | 4,902 | |
| | UNION | 1 | 0 | 0 | 0 | 1,507 | 0 | 1,507 | |
| | WALTHALL | 1 | 0 | 0 | 20 | 0 | 0 | 20 | |
| | WARREN | 2 | 900 | 0 | 3,416 | 0 | 1,051 | 5,367 | |
| | WASHINGTON | 23 | 16,339 | 211 | 342 | 1,597 | 1,244 | 19,733 | |
| | WINSTON | 1 | 0 | 0 | 5,732 | 0 | 779 | 6,511 | |
| | YALOBUSHA | 2 | 0 | 0 | 240 | 0 | 0 | 240 | |
| | YAZOO | 1 | 0 | 0 | 661 | 0 | 13 | 674 | |
| | | | 260 | 109,226 | 8,477 | 396,190 | 6,838 | 18,622 | 539,353 |

U.S. LANDHOLDINGS OF FOREIGN ENTITIES BY TYPE OF LAND USE
 BY STATE AND COUNTY AS OF FEBRUARY 28, 2009

| STATE NAME | COUNTY NAME | NUMBER OF PARCELS | ACRES IN CROPLAND | ACRES IN PASTURE | ACRES IN FOREST | ACRES IN OTHER AG | ACRES IN NON AG | TOTAL ACRES |
|-------------|----------------|-------------------|-------------------|------------------|-----------------|-------------------|-----------------|-------------|
| MISSOURI | ADAIR | 1 | 0 | 800 | 150 | 0 | 210 | 1,160 |
| | ANDREW | 1 | 140 | 0 | 0 | 0 | 0 | 140 |
| | ATCHISON | 4 | 1,440 | 19 | 0 | 0 | 0 | 1,459 |
| | AUDRAIN | 4 | 668 | 0 | 0 | 0 | 119 | 787 |
| | BARRY | 4 | 0 | 2,281 | 190 | 2 | 0 | 2,473 |
| | BARTON | 3 | 510 | 1,024 | 220 | 0 | 6 | 1,760 |
| | BATES | 1 | 994 | 650 | 0 | 135 | 0 | 1,779 |
| | BENTON | 3 | 320 | 2,470 | 0 | 0 | 37 | 2,827 |
| | BOLLINGER | 1 | 0 | 0 | 0 | 50 | 0 | 50 |
| | BOONE | 2 | 32 | 110 | 146 | 0 | 0 | 288 |
| | BUCHANAN | 2 | 502 | 100 | 0 | 95 | 0 | 697 |
| | CAPE GIRARDEAU | 6 | 667 | 0 | 203 | 2 | 27 | 899 |
| | CARROLL | 1 | 75 | 41 | 0 | 0 | 0 | 116 |
| | CARTER | 1 | 0 | 0 | 198 | 0 | 0 | 198 |
| | CLAY | 3 | 772 | 126 | 71 | 0 | 0 | 969 |
| | CLINTON | 3 | 1,690 | 1,398 | 200 | 133 | 90 | 3,511 |
| | COOPER | 2 | 974 | 281 | 0 | 25 | 0 | 1,280 |
| | CRAWFORD | 2 | 0 | 2,494 | 0 | 0 | 0 | 2,494 |
| | DALLAS | 1 | 0 | 30 | 0 | 0 | 0 | 30 |
| | DAVISS | 2 | 1,454 | 20 | 60 | 0 | 108 | 1,642 |
| | DENT | 1 | 0 | 18 | 59 | 0 | 0 | 77 |
| | DOUGLAS | 2 | 0 | 195 | 14 | 135 | 4 | 348 |
| | FRANKLIN | 2 | 0 | 600 | 0 | 89 | 513 | 1,202 |
| | GASCONADE | 1 | 10 | 0 | 0 | 0 | 11 | 21 |
| | GENRY | 3 | 382 | 1,206 | 50 | 0 | 50 | 1,688 |
| | GREENE | 3 | 40 | 370 | 30 | 10 | 0 | 450 |
| | GRUNDY | 8 | 2,763 | 3,247 | 35 | 150 | 124 | 3,072 |
| | HARRISON | 6 | 965 | 0 | 724 | 0 | 1 | 4,937 |
| | HOLT | 2 | 108 | 235 | 130 | 0 | 52 | 525 |
| | HOWARD | 6 | 1,476 | 268 | 0 | 0 | 104 | 1,848 |
| | HOWELL | 1 | 0 | 1,090 | 0 | 0 | 0 | 1,090 |
| | JACKSON | 2 | 999 | 459 | 110 | 0 | 0 | 1,568 |
| JASPER | 8 | 430 | 895 | 71 | 1 | 52 | 1,449 | |
| JEFFERSON | 4 | 64 | 50 | 377 | 0 | 46 | 537 | |
| LACLEDE | 1 | 0 | 0 | 152 | 0 | 0 | 152 | |
| LAFAYETTE | 1 | 800 | 0 | 0 | 0 | 0 | 800 | |
| LAWRENCE | 1 | 79 | 0 | 0 | 0 | 0 | 79 | |
| MCDONALD | 7 | 719 | 1,173 | 1,051 | 30 | 785 | 3,039 | |
| MACON | 3 | 33 | 2,399 | 640 | 0 | 0 | 3,758 | |
| MERCER | 1 | 320 | 192 | 0 | 782 | 0 | 1,007 | |
| MISSISSIPPI | 3 | 117 | 12 | 110 | 14 | 111 | 555 | |
| MONTGOMERY | 1 | 60 | 0 | 27 | 0 | 4 | 160 | |
| MORGAN | 1 | 0 | 0 | 0 | 0 | 50 | 110 | |
| NEW MADRID | 5 | 1,100 | 0 | 0 | 38 | 40 | 1,178 | |
| NEWTON | 12 | 910 | 1,497 | 378 | 1,048 | 133 | 3,966 | |
| NODAWAY | 17 | 2,244 | 826 | 1 | 350 | 70 | 3,491 | |
| OSAGE | 1 | 0 | 160 | 40 | 0 | 0 | 200 | |
| PIKE | 3 | 1,032 | 354 | 910 | 195 | 1,115 | 3,606 | |
| PLATTE | 4 | 233 | 70 | 4 | 52 | 82 | 441 | |
| PULASKI | 3 | 0 | 240 | 215 | 0 | 0 | 455 | |

U.S. LANDHOLDINGS OF FOREIGN ENTITIES BY TYPE OF LAND USE
 BY STATE AND COUNTY AS OF FEBRUARY 28, 2009

| STATE NAME | COUNTY NAME | NUMBER OF PARCELS | ACRES IN CROPLAND | ACRES IN PASTURE | ACRES IN FOREST | ACRES IN OTHER AG | ACRES IN NON AG | TOTAL ACRES | |
|------------|-------------|-------------------|-------------------|------------------|-----------------|-------------------|-----------------|-------------|--------|
| MISSOURI | PUTNAM | 1 | 830 | 0 | 0 | 0 | 50 | 880 | |
| | RALLS | 2 | 607 | 0 | 0 | 0 | 0 | 607 | |
| | RAY | 1 | 385 | 0 | 0 | 0 | 0 | 385 | |
| | ST CHARLES | 2 | 139 | 0 | 70 | 185 | 36 | 430 | |
| | ST CLAIR | 1 | 0 | 300 | 275 | 0 | 0 | 575 | |
| | ST LOUIS | 6 | 180 | 497 | 0 | 0 | 0 | 677 | |
| | SALINE | 1 | 135 | 20 | 11 | 26 | 3 | 195 | |
| | SCHUYLER | 1 | 0 | 0 | 0 | 30 | 0 | 30 | |
| | SCOTT | 2 | 1,061 | 0 | 0 | 0 | 0 | 1,061 | |
| | STODDARD | 3 | 1,518 | 0 | 0 | 0 | 38 | 1,556 | |
| | SULLIVAN | 1 | 300 | 1,450 | 200 | 0 | 0 | 1,950 | |
| | TANEY | 7 | 0 | 0 | 5,531 | 920 | 0 | 6,451 | |
| | VERNON | 7 | 0 | 1,984 | 1,101 | 190 | 9 | 3,284 | |
| | WARREN | 1 | 30 | 33 | 0 | 0 | 0 | 63 | |
| | WEBSTER | 1 | 0 | 122 | 8 | 0 | 0 | 130 | |
| | WRIGHT | 3 | 0 | 196 | 10 | 88 | 0 | 294 | |
| | | | 200 | 30,307 | 32,002 | 13,772 | 4,775 | 4,140 | 84,996 |

MISSOURI

U.S. LANDHOLDINGS OF FOREIGN ENTITIES BY TYPE OF LAND USE
BY STATE AND COUNTY AS OF FEBRUARY 28, 2009

| STATE NAME | COUNTY NAME | NUMBER OF PARCELS | ACRES IN CROPLAND | ACRES IN PASTURE | ACRES IN FOREST | ACRES IN OTHER AG | ACRES IN NON AG | TOTAL ACRES | |
|------------|-----------------|-------------------|-------------------|------------------|-----------------|-------------------|-----------------|-------------|---------|
| MONTANA | BEAVERHEAD | 2 | 3,000 | 25,312 | 0 | 0 | 0 | 28,312 | |
| | BIG HORN | 6 | 3,047 | 22,493 | 0 | 0 | 3,742 | 29,282 | |
| | BLAINE | 3 | 990 | 160 | 0 | 160 | 1,096 | 2,406 | |
| | BROADWATER | 3 | 4,157 | 0 | 400 | 0 | 0 | 4,557 | |
| | CARBON | 1 | 202 | 118 | 0 | 0 | 0 | 320 | |
| | CASCADE | 6 | 4,019 | 3,834 | 0 | 720 | 432 | 9,005 | |
| | CHOUTEAU | 6 | 1,886 | 72 | 0 | 163 | 0 | 2,121 | |
| | CUSTER | 7 | 2,738 | 12,910 | 0 | 1,872 | 200 | 17,720 | |
| | DAWSON | 3 | 1,398 | 2,934 | 0 | 958 | 0 | 5,290 | |
| | DEER LODGE | 2 | 500 | 280 | 0 | 0 | 0 | 780 | |
| | FALLON | 1 | 25 | 0 | 0 | 0 | 0 | 25 | |
| | FERGUS | 7 | 3,241 | 4,683 | 891 | 60 | 0 | 8,875 | |
| | FLATHEAD | 18 | 1,084 | 5,192 | 1,682 | 41 | 44 | 8,043 | |
| | GALLATIN | 9 | 4,600 | 4,182 | 0 | 1,356 | 2,270 | 12,408 | |
| | GARFIELD | 1 | 0 | 0 | 0 | 320 | 0 | 320 | |
| | GLACIER | 22 | 5,420 | 62,034 | 0 | 1,031 | 40 | 68,525 | |
| | GRANITE | 10 | 748 | 5,716 | 640 | 3,592 | 0 | 10,696 | |
| | HILL | 1 | 0 | 0 | 0 | 961 | 0 | 961 | |
| | JEFFERSON | 15 | 363 | 6,491 | 0 | 0 | 0 | 6,854 | |
| | JUDITH BASIN | 2 | 1,820 | 0 | 0 | 30 | 0 | 1,850 | |
| | LAKE | 1 | 0 | 0 | 0 | 12 | 0 | 12 | |
| | LEWIS AND CLARK | 7 | 155 | 7,327 | 1,463 | 1,110 | 0 | 10,055 | |
| | LINCOLN | 2 | 0 | 1,371 | 0 | 20 | 100 | 1,491 | |
| | MCCONE | 2 | 100 | 0 | 0 | 800 | 220 | 1,120 | |
| | MADISON | 6 | 0 | 0 | 627 | 946 | 652 | 2,225 | |
| | MEAGHER | 2 | 1,680 | 400 | 0 | 0 | 0 | 2,080 | |
| | MUSSELSHELL | 1 | 0 | 140 | 20 | 0 | 0 | 160 | |
| | PARK | 15 | 2,176 | 6,818 | 420 | 190 | 47 | 9,651 | |
| | PHILLIPS | 7 | 4,612 | 4,118 | 362 | 1,581 | 0 | 10,673 | |
| | PONDERA | 1 | 1,087 | 34 | 0 | 0 | 0 | 1,121 | |
| | POWDER RIVER | 2 | 0 | 5,181 | 0 | 0 | 0 | 5,181 | |
| | POWELL | 3 | 5 | 2,173 | 1,027 | 0 | 0 | 3,205 | |
| | RAVALLI | 3 | 50 | 160 | 0 | 80 | 10 | 300 | |
| | ROOSEVELT | 2 | 1,039 | 360 | 0 | 21 | 0 | 1,420 | |
| | ROSEBUD | 11 | 11,111 | 117,708 | 0 | 640 | 0 | 129,459 | |
| | SANDERS | 1 | 100 | 3,850 | 0 | 10 | 1 | 3,961 | |
| | SHERIDAN | 2 | 718 | 0 | 0 | 0 | 2 | 720 | |
| | SILVER BOW | 1 | 0 | 657 | 0 | 0 | 0 | 657 | |
| | STILLWATER | 4 | 0 | 6,606 | 110 | 10 | 224 | 6,950 | |
| | SWEET GRASS | 2 | 0 | 1,318 | 0 | 0 | 15 | 1,333 | |
| | TETON | 3 | 15 | 155 | 0 | 87 | 25 | 282 | |
| | TOOLE | 11 | 11,155 | 1,195 | 305 | 740 | 3 | 13,398 | |
| | VALLEY | 1 | 0 | 4,740 | 0 | 0 | 0 | 4,740 | |
| | WHEATLAND | 4 | 27,968 | 24,676 | 0 | 550 | 0 | 53,194 | |
| | YELLOWSTONE | 4 | 3,200 | 10,462 | 5 | 0 | 0 | 13,667 | |
| | | | 223 | 104,409 | 355,860 | 7,952 | 18,061 | 9,123 | 495,405 |

U. S. LANDHOLDINGS OF FOREIGN ENTITIES BY TYPE OF LAND USE
 BY STATE AND COUNTY AS OF FEBRUARY 28, 2009

| STATE NAME | COUNTY NAME | NUMBER OF PARCELS | ACRES IN CROPLAND | ACRES IN PASTURE | ACRES IN FOREST | ACRES IN OTHER AG | ACRES IN NON AG | TOTAL ACRES |
|------------|-------------|-------------------|-------------------|------------------|-----------------|-------------------|-----------------|-------------|
| NEBRASKA | ANTELOPE | 1 | 255 | 0 | 0 | 0 | 22 | 277 |
| | BOONE | 1 | 349 | 127 | 0 | 0 | 0 | 476 |
| | BUFFALO | 3 | 496 | 50 | 28 | 32 | 20 | 626 |
| | BURT | 3 | 418 | 71 | 0 | 8 | 0 | 497 |
| | BUTLER | 1 | 133 | 18 | 0 | 9 | 0 | 160 |
| | CHEYENNE | 1 | 491 | 763 | 0 | 0 | 11 | 1,265 |
| | CUSTER | 1 | 300 | 500 | 0 | 0 | 0 | 800 |
| | DAWES | 6 | 205 | 547 | 0 | 86 | 71 | 909 |
| | DIXON | 6 | 1,796 | 49 | 0 | 131 | 0 | 1,976 |
| | DOUGLAS | 2 | 87 | 0 | 0 | 17 | 15 | 119 |
| | DUNDY | 1 | 800 | 0 | 0 | 0 | 0 | 800 |
| | FILLMORE | 1 | 29 | 0 | 0 | 0 | 9 | 38 |
| | FURNAS | 1 | 153 | 273 | 14 | 0 | 0 | 440 |
| | GAGE | 1 | 80 | 0 | 0 | 10 | 70 | 160 |
| | HALL | 1 | 0 | 20 | 0 | 0 | 0 | 20 |
| | HAMILTON | 2 | 0 | 0 | 0 | 10 | 28 | 38 |
| | KEARNEY | 1 | 200 | 0 | 0 | 40 | 0 | 240 |
| | KEITH | 1 | 289 | 0 | 0 | 31 | 0 | 320 |
| | LANCASTER | 9 | 1,306 | 133 | 0 | 0 | 107 | 1,546 |
| | LINCOLN | 1 | 135 | 3,545 | 0 | 0 | 0 | 3,680 |
| | NEMAHA | 1 | 52 | 0 | 0 | 0 | 18 | 70 |
| | RICHARDSON | 1 | 10 | 0 | 0 | 0 | 0 | 10 |
| | SEWARD | 1 | 0 | 0 | 0 | 73 | 0 | 73 |
| THAYER | 1 | 72 | 0 | 0 | 0 | 0 | 72 | |
| WASHINGTON | 3 | 778 | 0 | 0 | 38 | 353 | 1,169 | |
| YORK | 1 | 51 | 0 | 0 | 0 | 0 | 51 | |
| | | 52 | 8,485 | 6,096 | 42 | 485 | 724 | 15,832 |

REPORT 3

U.S. LANDHOLDINGS OF FOREIGN ENTITIES BY TYPE OF LAND USE
 BY STATE AND COUNTY AS OF FEBRUARY 28, 2009

| STATE NAME | COUNTY NAME | NUMBER OF PARCELS | ACRES IN CROPLAND | ACRES IN PASTURE | ACRES IN FOREST | ACRES IN OTHER AG | ACRES IN NON AG | TOTAL ACRES | |
|------------|-------------|-------------------|-------------------|------------------|-----------------|-------------------|-----------------|-------------|---------|
| NEVADA | CHURCHILL | 2 | 63 | 0 | 0 | 0 | 15 | 78 | |
| | CLARK | 2 | 150 | 0 | 0 | 40 | 227 | 417 | |
| | DOUGLAS | 2 | 0 | 1,018 | 0 | 0 | 0 | 1,018 | |
| | ELKO | 8 | 112,606 | 82,934 | 0 | 67,700 | 0 | 263,240 | |
| | EUREKA | 8 | 9,700 | 124,332 | 0 | 3,723 | 0 | 137,755 | |
| | HUMBOLDT | 9 | 4,703 | 27,191 | 0 | 18,600 | 0 | 50,494 | |
| | LANDER | 15 | 535 | 49,148 | 0 | 0 | 0 | 49,683 | |
| | LYON | 1 | 0 | 200 | 0 | 0 | 0 | 200 | |
| | PERSHING | 1 | 0 | 1,900 | 0 | 0 | 0 | 1,900 | |
| | WASHOE | 1 | 0 | 0 | 0 | 792 | 48 | 840 | |
| | WHITE PINE | 1 | 0 | 280 | 0 | 0 | 0 | 280 | |
| | | | 50 | 127,757 | 287,003 | 0 | 90,855 | 290 | 505,905 |

U.S. LANDHOLDINGS OF FOREIGN ENTITIES BY TYPE OF LAND USE
 BY STATE AND COUNTY AS OF FEBRUARY 28, 2009

| STATE NAME | COUNTY NAME | NUMBER OF PARCELS | ACRES IN CROPLAND | ACRES IN PASTURE | ACRES IN FOREST | ACRES IN OTHER AG | ACRES IN NON AG | TOTAL ACRES | |
|---------------|---------------|-------------------|-------------------|------------------|-----------------|-------------------|-----------------|-------------|--------|
| NEW HAMPSHIRE | BELKNAP | 1 | 0 | 0 | 152 | 0 | 0 | 152 | |
| | CARROLL | 2 | 0 | 0 | 63 | 0 | 0 | 63 | |
| | CHESTER | 6 | 0 | 9 | 2,779 | 0 | 0 | 2,788 | |
| | COOS | 6 | 260 | 107 | 648 | 20 | 8 | 1,043 | |
| | GRAFTON | 7 | 0 | 0 | 5,122 | 0 | 0 | 5,122 | |
| | HILLSBORO | 2 | 20 | 5 | 668 | 10 | 0 | 703 | |
| | MERRIMACK | 3 | 124 | 0 | 268 | 0 | 1 | 393 | |
| | ROCKINGHAM | 1 | 0 | 47 | 3 | 0 | 1 | 51 | |
| | STRAFFORD | 3 | 40 | 0 | 1,635 | 0 | 60 | 1,735 | |
| | SULLIVAN | 4 | 0 | 0 | 880 | 0 | 0 | 880 | |
| | ----- | | 35 | 444 | 168 | 12,218 | 30 | 70 | 12,930 |
| | NEW HAMPSHIRE | ----- | | 444 | 168 | 12,218 | 30 | 70 | 12,930 |

REPORT 3

U.S. LANDHOLDINGS OF FOREIGN ENTITIES BY TYPE OF LAND USE
BY STATE AND COUNTY AS OF FEBRUARY 28, 2009

| STATE NAME | COUNTY NAME | NUMBER OF PARCELS | ACRES IN CROPLAND | ACRES IN PASTURE | ACRES IN FOREST | ACRES IN OTHER AG | ACRES IN NON AG | TOTAL ACRES |
|------------|-------------|-------------------|-------------------|------------------|-----------------|-------------------|-----------------|-------------|
| NEW JERSEY | BURLINGTON | 4 | 183 | 317 | 25 | 78 | 5,483 | 6,086 |
| | CUMBERLAND | 6 | 318 | 0 | 99 | 16 | 0 | 4,433 |
| | GLOUCESTER | 6 | 3,748 | 0 | 344 | 0 | 503 | 4,595 |
| | HUNTERDON | 4 | 243 | 70 | 0 | 512 | 83 | 808 |
| | MERCER | 6 | 100 | 22 | 270 | 40 | 72 | 504 |
| | MIDDLESEX | 4 | 316 | 0 | 91 | 18 | 75 | 500 |
| | MONMOUTH | 8 | 524 | 67 | 10 | 122 | 99 | 822 |
| | MORRIS | 2 | 40 | 12 | 0 | 0 | 142 | 194 |
| | OCEAN | 1 | 0 | 91 | 0 | 0 | 0 | 91 |
| | SALEM | 3 | 142 | 0 | 0 | 0 | 41 | 183 |
| | SOMERSET | 5 | 172 | 435 | 983 | 482 | 25 | 2,097 |
| | SUSSEX | 3 | 31 | 140 | 2,176 | 170 | 144 | 2,661 |
| | WARREN | 14 | 1,166 | 169 | 152 | 162 | 340 | 1,989 |
| | | | 66 | 6,983 | 1,323 | 4,150 | 1,600 | 7,007 |

U.S. LANDHOLDINGS OF FOREIGN ENTITIES BY TYPE OF LAND USE
 BY STATE AND COUNTY AS OF FEBRUARY 28, 2009

| STATE NAME | COUNTY NAME | NUMBER OF PARCELS | ACRES IN CROPLAND | ACRES IN PASTURE | ACRES IN FOREST | ACRES IN OTHER AG | ACRES IN NON AG | TOTAL ACRES |
|------------|-------------|-------------------|-------------------|------------------|-----------------|-------------------|-----------------|-------------|
| NEW MEXICO | CATRON | 3 | 0 | 29,868 | 0 | 0 | 0 | 29,868 |
| | CHAVES | 16 | 5,679 | 166,699 | 8,490 | 1,424 | 552 | 182,844 |
| | COLFAX | 3 | 0 | 10,430 | 700 | 50 | 7,000 | 18,180 |
| | CURRY | 4 | 395 | 123 | 0 | 71 | 197 | 786 |
| | DEBACA | 2 | 240 | 2,628 | 0 | 0 | 0 | 2,868 |
| | DONA ANA | 30 | 1,991 | 111 | 0 | 2,620 | 52 | 4,774 |
| | EDDY | 5 | 362 | 11,546 | 0 | 0 | 18 | 11,926 |
| | GRANT | 16 | 120 | 91,033 | 0 | 2,029 | 80 | 93,262 |
| | GUADALUPE | 8 | 0 | 25,816 | 0 | 309 | 0 | 26,125 |
| | LEA | 4 | 0 | 3,533 | 0 | 0 | 0 | 3,533 |
| | LINCOLN | 11 | 111 | 225,541 | 0 | 0 | 0 | 225,652 |
| | LUNA | 29 | 8,675 | 17,295 | 0 | 3,072 | 1,087 | 30,129 |
| | MCKINLEY | 1 | 0 | 7,991 | 0 | 0 | 0 | 7,991 |
| | OTERO | 2 | 2,522 | 22,326 | 0 | 0 | 878 | 25,726 |
| | QUAY | 2 | 722 | 850 | 0 | 0 | 38 | 1,610 |
| | SAN MIGUEL | 17 | 0 | 148,797 | 0 | 96 | 267 | 149,160 |
| | SANTA FE | 1 | 14 | 0 | 0 | 0 | 0 | 14 |
| | SIERRA | 3 | 0 | 1,508 | 0 | 25 | 0 | 1,533 |
| | SOCORRO | 1 | 0 | 50,000 | 0 | 0 | 0 | 50,000 |
| | TAOS | 29 | 0 | 14,556 | 2,685 | 0 | 0 | 17,241 |
| VALENCIA | 1 | 0 | 0 | 0 | 7,000 | 0 | 7,000 | |
| | | 188 | 20,831 | 830,651 | 11,875 | 16,696 | 10,169 | 890,222 |

NEW MEXICO

U.S. LANDHOLDINGS OF FOREIGN ENTITIES BY TYPE OF LAND USE
BY STATE AND COUNTY AS OF FEBRUARY 28, 2009

| STATE NAME | COUNTY NAME | NUMBER OF PARCELS | ACRES IN CROPLAND | ACRES IN PASTURE | ACRES IN FOREST | ACRES IN OTHER AG | ACRES IN NON AG | TOTAL ACRES | |
|----------------|----------------|-------------------|-------------------|------------------|-----------------|-------------------|-----------------|-------------|---------|
| NORTH CAROLINA | PENDER | 3 | 0 | 0 | 37,967 | 0 | 787 | 38,754 | |
| | PERQUIMANS | 1 | 553 | 0 | 3 | 0 | 0 | 556 | |
| | PITT | 3 | 0 | 0 | 184 | 0 | 6 | 190 | |
| | POLK | 1 | 12 | 0 | 93 | 25 | 17 | 147 | |
| | RANDOLPH | 4 | 175 | 360 | 24 | 339 | 3 | 901 | |
| | RICHMOND | 13 | 0 | 0 | 12,129 | 0 | 447 | 12,576 | |
| | ROBESON | 3 | 473 | 0 | 1,127 | 0 | 43 | 1,643 | |
| | ROWAN | 2 | 114 | 0 | 90 | 0 | 0 | 204 | |
| | RUTHERFORD | 2 | 0 | 17 | 91 | 0 | 4 | 112 | |
| | SAMPSON | 5 | 102 | 0 | 6,524 | 0 | 371 | 6,997 | |
| | SCOTLAND | 3 | 50 | 0 | 2,420 | 0 | 70 | 2,540 | |
| | SWAIN | 1 | 0 | 0 | 90 | 0 | 0 | 90 | |
| | TYRRELL | 13 | 5,625 | 0 | 4,701 | 18,308 | 340 | 28,974 | |
| | UNION | 3 | 57 | 0 | 84 | 0 | 29 | 170 | |
| | WAKE | 1 | 460 | 346 | 300 | 0 | 100 | 1,206 | |
| | WARREN | 5 | 0 | 445 | 565 | 250 | 0 | 1,260 | |
| | WASHINGTON | 10 | 4,393 | 493 | 257 | 248 | 121 | 5,512 | |
| | WAYNE | 1 | 4 | 0 | 0 | 0 | 21 | 25 | |
| | WILKES | 8 | 0 | 0 | 1,500 | 0 | 37 | 1,537 | |
| | WILSON | 5 | 118 | 0 | 67 | 0 | 30 | 215 | |
| | YANCEY | 2 | 0 | 0 | 59 | 0 | 0 | 59 | |
| | ----- | | | 75,156 | 3,259 | 333,332 | 24,001 | 15,878 | 451,626 |
| | NORTH CAROLINA | | 378 | | | | | | |

U.S. LANDHOLDINGS OF FOREIGN ENTITIES BY TYPE OF LAND USE
BY STATE AND COUNTY AS OF FEBRUARY 28, 2009

| STATE NAME | COUNTY NAME | NUMBER OF PARCELS | ACRES IN CROPLAND | ACRES IN PASTURE | ACRES IN FOREST | ACRES IN OTHER AG | ACRES IN NON AG | TOTAL ACRES |
|--------------|-------------|-------------------|-------------------|------------------|-----------------|-------------------|-----------------|-------------|
| NORTH DAKOTA | ADAMS | 1 | 160 | 0 | 0 | 0 | 0 | 160 |
| | BARNES | 1 | 25 | 0 | 0 | 0 | 0 | 25 |
| | BOTTINEAU | 1 | 25 | 0 | 0 | 0 | 0 | 25 |
| | BOWMAN | 1 | 380 | 0 | 0 | 20 | 0 | 400 |
| | BURLEIGH | 1 | 589 | 571 | 0 | 0 | 0 | 1,160 |
| | CASS | 3 | 642 | 0 | 0 | 15 | 1 | 658 |
| | DICKEY | 3 | 0 | 3,869 | 0 | 0 | 0 | 3,869 |
| | DIVIDE | 3 | 473 | 0 | 0 | 477 | 10 | 960 |
| | DUNN | 1 | 205 | 115 | 0 | 0 | 0 | 320 |
| | FOSTER | 1 | 122 | 31 | 0 | 0 | 0 | 153 |
| | GRANT | 2 | 300 | 0 | 0 | 16 | 0 | 316 |
| | GRIGGS | 2 | 357 | 0 | 0 | 33 | 85 | 475 |
| | HETTINGER | 2 | 366 | 0 | 0 | 0 | 0 | 366 |
| | MCHENRY | 3 | 0 | 0 | 0 | 8 | 0 | 2,099 |
| | MCINTOSH | 5 | 2,091 | 0 | 30,115 | 0 | 0 | 30,115 |
| | MCKENZIE | 2 | 423 | 507 | 0 | 0 | 0 | 930 |
| | MCLEAN | 1 | 159 | 0 | 0 | 0 | 1 | 160 |
| | MERCER | 2 | 331 | 499 | 0 | 0 | 10 | 840 |
| | MOUNTRAIL | 3 | 347 | 0 | 0 | 0 | 53 | 400 |
| | PEMBINA | 5 | 1,116 | 0 | 0 | 0 | 40 | 1,156 |
| | RAMSEY | 1 | 1,089 | 70 | 0 | 0 | 0 | 1,159 |
| | RANSOM | 1 | 28 | 0 | 0 | 0 | 0 | 28 |
| | RENVILLE | 2 | 399 | 0 | 0 | 101 | 20 | 520 |
| | RICHLAND | 3 | 478 | 0 | 0 | 70 | 0 | 548 |
| | ROLETTE | 1 | 128 | 0 | 0 | 0 | 32 | 160 |
| | SHERIDAN | 1 | 54 | 0 | 0 | 0 | 28 | 82 |
| | SLOPE | 4 | 871 | 245 | 0 | 0 | 5 | 1,121 |
| STEELE | 2 | 766 | 0 | 0 | 0 | 34 | 800 | |
| TOWNER | 2 | 347 | 30 | 0 | 0 | 92 | 469 | |
| WALSH | 5 | 1,076 | 0 | 20 | 60 | 110 | 1,266 | |
| WARD | 1 | 87 | 0 | 0 | 0 | 0 | 87 | |
| WELLS | 1 | 32 | 0 | 0 | 0 | 0 | 32 | |
| | | 67 | 13,466 | 36,052 | 20 | 800 | 521 | 50,859 |

NORTH DAKOTA

U.S. LANDHOLDINGS OF FOREIGN ENTITIES BY TYPE OF LAND USE
 BY STATE AND COUNTY AS OF FEBRUARY 28, 2009

| STATE NAME | COUNTY NAME | NUMBER OF PARCELS | ACRES IN CROPLAND | ACRES IN PASTURE | ACRES IN FOREST | ACRES IN OTHER AG | ACRES IN NON AG | TOTAL ACRES |
|------------|-------------|-------------------|-------------------|------------------|-----------------|-------------------|-----------------|-------------|
| OHIO | ADAMS | 4 | 335 | 28 | 60 | 0 | 0 | 423 |
| | ALLEN | 2 | 0 | 0 | 23 | 8 | 22 | 53 |
| | ASHLAND | 8 | 453 | 410 | 94 | 11 | 5 | 973 |
| | ASHTABULA | 2 | 47 | 0 | 0 | 150 | 0 | 197 |
| | AUGLAIZE | 2 | 144 | 7 | 0 | 0 | 1 | 152 |
| | BELMONT | 1 | 5,574 | 2,430 | 3,096 | 11,120 | 1,661 | 23,881 |
| | BROWN | 7 | 886 | 0 | 0 | 0 | 0 | 886 |
| | BUTLER | 4 | 95 | 0 | 8 | 37 | 101 | 241 |
| | CARROLL | 1 | 22 | 5 | 11 | 0 | 2 | 40 |
| | CHAMPAIGN | 3 | 840 | 30 | 30 | 0 | 13 | 913 |
| | CLARK | 9 | 2,568 | 73 | 18 | 20 | 154 | 2,833 |
| | CLERMONT | 1 | 298 | 0 | 0 | 0 | 0 | 298 |
| | CLINTON | 8 | 3,170 | 18 | 13 | 46 | 185 | 3,432 |
| | COLUMBIANA | 1 | 0 | 0 | 0 | 12 | 0 | 12 |
| | COSHOCTON | 7 | 810 | 293 | 4,206 | 87 | 172 | 5,568 |
| | CRAWFORD | 1 | 0 | 0 | 0 | 0 | 23 | 23 |
| | DARKE | 4 | 129 | 20 | 0 | 44 | 1 | 194 |
| | DEFIANCE | 6 | 1,258 | 0 | 0 | 22 | 136 | 1,416 |
| | DELAWARE | 1 | 0 | 0 | 0 | 600 | 0 | 600 |
| | ERIE | 14 | 1,709 | 0 | 5 | 4 | 19 | 1,737 |
| | FAIRFIELD | 1 | 0 | 65 | 0 | 0 | 0 | 65 |
| | FAYETTE | 22 | 4,032 | 78 | 26 | 9 | 86 | 4,231 |
| | FRANKLIN | 8 | 521 | 15 | 40 | 68 | 30 | 674 |
| | FULTON | 4 | 186 | 0 | 0 | 57 | 553 | 796 |
| | GALLIA | 1 | 2 | 15 | 1,379 | 0 | 0 | 1,396 |
| | GREENE | 26 | 4,526 | 63 | 117 | 22 | 605 | 5,333 |
| | GUERNSEY | 2 | 1,345 | 1,669 | 1,990 | 1,335 | 436 | 6,775 |
| | HAMILTON | 3 | 200 | 0 | 0 | 1 | 4 | 205 |
| | HANCOCK | 6 | 526 | 10 | 0 | 0 | 71 | 607 |
| | HARDIN | 4 | 1,165 | 20 | 0 | 40 | 0 | 1,225 |
| | HARRISON | 1 | 143 | 1,134 | 1,298 | 4,715 | 1,691 | 8,981 |
| | HENRY | 5 | 525 | 0 | 0 | 30 | 20 | 575 |
| HIGHLAND | 4 | 424 | 10 | 6 | 506 | 0 | 946 | |
| HOCKING | 2 | 0 | 82 | 0 | 0 | 0 | 82 | |
| HOLMES | 1 | 145 | 5 | 30 | 3 | 1 | 184 | |
| HURON | 3 | 193 | 19 | 0 | 30 | 9 | 251 | |
| JEFFERSON | 1 | 113 | 285 | 314 | 159 | 9 | 880 | |
| KNOX | 7 | 1,219 | 85 | 112 | 63 | 95 | 1,574 | |
| LICKING | 6 | 2,138 | 18 | 293 | 662 | 0 | 3,111 | |
| LOGAN | 8 | 1,445 | 0 | 36 | 689 | 127 | 2,297 | |
| LORAIN | 1 | 20 | 0 | 0 | 0 | 0 | 20 | |
| WEST LUCAS | 7 | 744 | 0 | 0 | 0 | 77 | 821 | |
| MADISON | 17 | 8,444 | 28 | 75 | 130 | 512 | 9,189 | |
| MARION | 5 | 2,494 | 103 | 211 | 0 | 36 | 2,844 | |
| MERCER | 3 | 138 | 0 | 0 | 0 | 37 | 175 | |
| MONROE | 2 | 0 | 25 | 73 | 0 | 15 | 113 | |
| MONTGOMERY | 5 | 262 | 20 | 50 | 104 | 176 | 612 | |
| MORROW | 2 | 110 | 50 | 0 | 47 | 0 | 207 | |
| NOBLE | 1 | 607 | 2,209 | 1,255 | 234 | 152 | 4,457 | |
| OTTAWA | 1 | 61 | 0 | 0 | 0 | 0 | 61 | |

U. S. LANDHOLDINGS OF FOREIGN ENTITIES BY TYPE OF LAND USE
 BY STATE AND COUNTY AS OF FEBRUARY 28, 2009

| STATE NAME | COUNTY NAME | NUMBER OF PARCELS | ACRES IN CROPLAND | ACRES IN PASTURE | ACRES IN FOREST | ACRES IN OTHER AG | ACRES IN NON AG | TOTAL ACRES | |
|------------|-------------|-------------------|-------------------|------------------|-----------------|-------------------|-----------------|-------------|---------|
| OHIO | PAULDING | 10 | 2,140 | 0 | 0 | 323 | 14 | 2,477 | |
| | PICKAWAY | 20 | 4,225 | 636 | 2 | 507 | 273 | 5,643 | |
| | PIKE | 2 | 238 | 0 | 0 | 0 | 0 | 238 | |
| | PORTAGE | 4 | 50 | 12 | 9 | 26 | 230 | 327 | |
| | PREBLE | 5 | 702 | 2 | 25 | 34 | 25 | 788 | |
| | PUTNAM | 25 | 1,714 | 0 | 0 | 52 | 147 | 1,913 | |
| | RICHLAND | 6 | 1,473 | 152 | 100 | 101 | 22 | 1,848 | |
| | ROSS | 7 | 1,132 | 0 | 10 | 106 | 108 | 1,356 | |
| | SANDUSKY | 3 | 461 | 7 | 0 | 0 | 0 | 468 | |
| | SCIOTO | 3 | 324 | 0 | 0 | 164 | 0 | 488 | |
| | SENECA | 7 | 1,035 | 2 | 12 | 0 | 164 | 1,213 | |
| | SHELBY | 8 | 777 | 0 | 0 | 4 | 125 | 906 | |
| | STARK | 1 | 500 | 20 | 0 | 0 | 98 | 618 | |
| | TRUMBULL | 3 | 98 | 37 | 22 | 10 | 461 | 628 | |
| | TUSCARAWAS | 2 | 0 | 0 | 0 | 131 | 179 | 310 | |
| | UNION | 23 | 3,840 | 0 | 126 | 2,753 | 194 | 6,913 | |
| | VAN WERT | 9 | 2,333 | 0 | 0 | 0 | 6 | 2,339 | |
| | VINTON | 1 | 0 | 0 | 236 | 0 | 20 | 256 | |
| | WARREN | 2 | 50 | 0 | 0 | 0 | 50 | 100 | |
| | WASHINGTON | 4 | 47 | 7 | 0 | 0 | 0 | 54 | |
| | WAYNE | 4 | 476 | 42 | 38 | 15 | 11 | 582 | |
| | WILLIAMS | 3 | 193 | 0 | 0 | 0 | 41 | 234 | |
| | WOOD | 7 | 787 | 0 | 0 | 0 | 61 | 848 | |
| | WYANDOT | 12 | 1,845 | 5 | 89 | 35,703 | 65 | 37,707 | |
| | | | 416 | 74,506 | 10,244 | 15,538 | 60,994 | 9,531 | 170,813 |

U.S. LANDHOLDINGS OF FOREIGN ENTITIES BY TYPE OF LAND USE
BY STATE AND COUNTY AS OF FEBRUARY 28, 2009

| STATE NAME | COUNTY NAME | NUMBER OF PARCELS | ACRES IN CROPLAND | ACRES IN PASTURE | ACRES IN FOREST | ACRES IN OTHER AG | ACRES IN NON AG | TOTAL ACRES |
|------------|-------------|-------------------|-------------------|------------------|-----------------|-------------------|-----------------|-------------|
| OKLAHOMA | ATOKA | 2 | 150 | 2,559 | 0 | 0 | 0 | 2,709 |
| | BEAVER | 4 | 0 | 16,000 | 0 | 0 | 0 | 16,000 |
| | BECKHAM | 1 | 0 | 160 | 0 | 0 | 0 | 160 |
| | CADDO | 5 | 5,339 | 0 | 0 | 0 | 0 | 5,339 |
| | CARTER | 6 | 0 | 3,469 | 0 | 0 | 45 | 3,514 |
| | CHOCTAW | 3 | 800 | 1,437 | 310 | 0 | 0 | 2,547 |
| | CIMARRON | 4 | 480 | 0 | 0 | 1,981 | 20 | 2,481 |
| | COAL | 2 | 130 | 3,308 | 0 | 0 | 0 | 3,438 |
| | COMANCHE | 3 | 664 | 2,916 | 0 | 0 | 0 | 3,580 |
| | CREEK | 9 | 0 | 1,656 | 0 | 0 | 0 | 1,656 |
| | CUSTER | 1 | 0 | 1,000 | 0 | 0 | 0 | 1,000 |
| | DELAWARE | 3 | 284 | 416 | 0 | 161 | 0 | 861 |
| | GARFIELD | 31 | 4,078 | 1,691 | 0 | 231 | 0 | 6,000 |
| | GRADY | 4 | 10 | 690 | 30 | 591 | 0 | 1,321 |
| | GRANT | 2 | 195 | 82 | 0 | 0 | 0 | 277 |
| | JEFFERSON | 1 | 0 | 1,518 | 0 | 0 | 0 | 1,518 |
| | JOHNSTON | 3 | 0 | 29 | 60 | 129 | 7 | 225 |
| | KINGFISHER | 3 | 0 | 912 | 0 | 0 | 0 | 912 |
| | KIOWA | 5 | 5,222 | 717 | 0 | 0 | 0 | 5,939 |
| | LEFLORE | 2 | 0 | 5,885 | 0 | 0 | 0 | 5,885 |
| | LOVE | 2 | 0 | 291 | 0 | 0 | 0 | 291 |
| | MCCCLAIN | 3 | 0 | 35 | 0 | 1 | 1 | 37 |
| | MCCURTAIN | 6 | 1,695 | 2,160 | 0 | 0 | 349 | 4,204 |
| | MAJOR | 5 | 369 | 1,789 | 0 | 5 | 10 | 2,173 |
| | MAYES | 6 | 0 | 966 | 320 | 155 | 284 | 1,725 |
| | MURRAY | 1 | 0 | 0 | 0 | 60 | 0 | 60 |
| | NOBLE | 6 | 1,593 | 2,731 | 0 | 0 | 0 | 4,324 |
| | NOWATA | 1 | 609 | 470 | 0 | 0 | 0 | 1,079 |
| | OKFUSKEE | 1 | 0 | 20 | 30 | 30 | 0 | 80 |
| | OKLAHOMA | 4 | 114 | 0 | 0 | 160 | 52 | 326 |
| | OSAGE | 6 | 320 | 6,462 | 0 | 0 | 0 | 6,782 |
| | OTTAWA | 1 | 0 | 20 | 0 | 0 | 0 | 20 |
| | PAYNE | 1 | 0 | 50 | 0 | 0 | 0 | 50 |
| | PONTOTOC | 11 | 331 | 1,091 | 0 | 0 | 71 | 1,493 |
| | ROGER MILLS | 3 | 0 | 16,527 | 0 | 0 | 0 | 16,527 |
| | ROGERS | 3 | 0 | 141 | 0 | 0 | 73 | 214 |
| | SEMINOLE | 2 | 0 | 160 | 0 | 0 | 80 | 240 |
| STEPHENS | 2 | 0 | 460 | 0 | 0 | 0 | 460 | |
| TEXAS | 32 | 5,576 | 1,465 | 5 | 653 | 87 | 7,786 | |
| TULSA | 1 | 0 | 66 | 0 | 0 | 0 | 66 | |
| WASHITA | 27 | 7,024 | 1,079 | 0 | 318 | 36 | 8,457 | |
| WOODS | 2 | 161 | 14 | 0 | 3 | 2 | 180 | |
| WOODWARD | 7 | 34 | 4,669 | 0 | 0 | 0 | 4,703 | |
| | | 227 | 35,178 | 85,111 | 755 | 4,478 | 1,117 | 126,639 |

U.S. LANDHOLDINGS OF FOREIGN ENTITIES BY TYPE OF LAND USE
BY STATE AND COUNTY AS OF FEBRUARY 28, 2009

| STATE NAME | COUNTY NAME | NUMBER OF PARCELS | ACRES IN CROPLAND | ACRES IN PASTURE | ACRES IN FOREST | ACRES IN OTHER AG | ACRES IN NON AG | TOTAL ACRES |
|------------|-------------|-------------------|-------------------|------------------|-----------------|-------------------|-----------------|-------------|
| OREGON | BENTON | 4 | 39 | 110 | 28 | 86 | 65 | 328 |
| | CLACKAMAS | 20 | 134 | 335 | 33,775 | 370 | 333 | 34,947 |
| | CLATSOP | 2 | 0 | 0 | 49,401 | 0 | 0 | 49,401 |
| | COLUMBIA | 6 | 0 | 0 | 116,856 | 2,385 | 0 | 119,241 |
| | COOS | 2 | 15 | 0 | 0 | 184 | 0 | 199 |
| | CROOK | 4 | 150 | 645 | 150 | 548 | 120 | 1,613 |
| | CURRY | 4 | 91 | 170 | 3,087 | 113 | 64 | 3,525 |
| | DESCHUTES | 3 | 90 | 180 | 468 | 263 | 5 | 1,006 |
| | DOUGLAS | 5 | 0 | 600 | 41,315 | 0 | 3 | 41,918 |
| | GILLIAM | 7 | 33,064 | 8,499 | 0 | 0 | 0 | 41,563 |
| | HARNEY | 4 | 800 | 151,704 | 0 | 0 | 0 | 152,504 |
| | HOOD RIVER | 4 | 92 | 0 | 31,292 | 0 | 0 | 31,384 |
| | JACKSON | 12 | 2,982 | 3 | 19 | 393 | 19 | 3,416 |
| | JOSEPHINE | 4 | 140 | 689 | 386 | 3 | 98 | 1,316 |
| | KLAMATH | 8 | 452 | 581 | 0 | 640 | 1,817 | 3,490 |
| | LANE | 6 | 31 | 98 | 585 | 7 | 38 | 759 |
| | LINCOLN | 2 | 0 | 0 | 59,318 | 0 | 0 | 59,318 |
| | LINN | 12 | 2,303 | 50 | 24,023 | 35 | 0 | 26,411 |
| | MALHEUR | 1 | 10 | 0 | 0 | 0 | 0 | 10 |
| | MARION | 9 | 551 | 262 | 34,853 | 15 | 30 | 35,711 |
| | MULTNOMAH | 2 | 0 | 0 | 8,283 | 0 | 16 | 8,299 |
| | POLK | 19 | 928 | 129 | 21,896 | 363 | 199 | 23,515 |
| | TILLAMOOK | 3 | 0 | 0 | 28,176 | 0 | 0 | 28,176 |
| | UMATILLA | 8 | 12,371 | 12 | 68 | 38 | 0 | 12,489 |
| | UNION | 10 | 5,983 | 47,883 | 35 | 0 | 1 | 53,902 |
| | WASCO | 4 | 960 | 2,277 | 2,777 | 100 | 0 | 6,114 |
| | WASHINGTON | 22 | 1,291 | 0 | 33,454 | 478 | 161 | 35,384 |
| YAMHILL | 9 | 485 | 450 | 828 | 91 | 359 | 2,213 | |
| | | 196 | 62,962 | 214,677 | 491,073 | 6,112 | 3,328 | 778,152 |

OREGON

U.S. LANDHOLDINGS OF FOREIGN ENTITIES BY TYPE OF LAND USE
 BY STATE AND COUNTY AS OF FEBRUARY 28, 2009

| STATE NAME | COUNTY NAME | NUMBER OF PARCELS | ACRES IN CROPLAND | ACRES IN PASTURE | ACRES IN FOREST | ACRES IN OTHER AG | ACRES IN NON AG | TOTAL ACRES |
|--------------|-------------|-------------------|-------------------|------------------|-----------------|-------------------|-----------------|-------------|
| PENNSYLVANIA | ADAMS | 7 | 160 | 95 | 81 | 66 | 810 | 1,212 |
| | ALLEGHENY | 2 | 542 | 89 | 0 | 0 | 0 | 631 |
| | ARMSTRONG | 1 | 0 | 0 | 100 | 0 | 0 | 100 |
| | BEAVER | 5 | 0 | 0 | 232 | 0 | 0 | 232 |
| | BEDFORD | 2 | 0 | 15 | 60 | 0 | 10 | 85 |
| | BERKS | 3 | 755 | 0 | 5 | 0 | 710 | 1,470 |
| | BRADFORD | 2 | 3,246 | 0 | 4,001 | 0 | 10 | 7,257 |
| | BUCKS | 5 | 415 | 0 | 5 | 417 | 33 | 870 |
| | BUTLER | 1 | 648 | 0 | 0 | 0 | 0 | 648 |
| | CAMBERIA | 1 | 500 | 70 | 4,593 | 0 | 0 | 5,163 |
| | CAMERON | 3 | 0 | 0 | 23,935 | 0 | 0 | 23,935 |
| | CENTRE | 20 | 762 | 79 | 10,034 | 167 | 2 | 11,044 |
| | CHESTER | 8 | 79 | 98 | 83 | 333 | 6 | 599 |
| | CLEARFIELD | 9 | 0 | 0 | 11,837 | 0 | 777 | 12,614 |
| | CRAWFORD | 3 | 72 | 25 | 101 | 65 | 0 | 263 |
| | CUMBERLAND | 3 | 120 | 35 | 36 | 233 | 59 | 483 |
| | DAUPHIN | 1 | 0 | 0 | 0 | 74 | 0 | 74 |
| | DELAWARE | 2 | 44 | 0 | 0 | 0 | 0 | 44 |
| | ELK | 1 | 0 | 0 | 202 | 0 | 0 | 202 |
| | ERIE | 1 | 0 | 0 | 239 | 0 | 0 | 239 |
| | FAYETTE | 2 | 0 | 0 | 700 | 312 | 0 | 1,012 |
| | FRANKLIN | 1 | 45 | 25 | 0 | 0 | 1 | 71 |
| | FULTON | 1 | 60 | 0 | 78 | 0 | 13 | 151 |
| | GREENE | 2 | 257 | 19 | 0 | 0 | 1 | 277 |
| | INDIANA | 2 | 12 | 0 | 200 | 0 | 0 | 212 |
| | JEFFERSON | 1 | 0 | 0 | 746 | 0 | 0 | 746 |
| | JUNIATA | 1 | 0 | 60 | 23 | 0 | 10 | 93 |
| | LACKAWANNA | 4 | 0 | 0 | 1,229 | 0 | 0 | 1,229 |
| | LANCASTER | 2 | 170 | 2 | 0 | 52 | 120 | 344 |
| | LAWRENCE | 1 | 0 | 0 | 0 | 0 | 82 | 82 |
| | LEBANON | 4 | 346 | 22 | 31 | 203 | 17 | 619 |
| | LEHIGH | 5 | 994 | 0 | 0 | 0 | 0 | 994 |
| | LUZERNE | 1 | 0 | 0 | 20 | 0 | 0 | 20 |
| | LYCOMING | 4 | 418 | 0 | 25 | 0 | 0 | 443 |
| | MCKEAN | 4 | 20 | 15 | 28,958 | 0 | 0 | 28,993 |
| | MERCER | 1 | 0 | 0 | 0 | 90 | 0 | 90 |
| | MONTGOMERY | 6 | 181 | 7 | 0 | 23 | 18 | 229 |
| | MONTOUR | 2 | 140 | 0 | 0 | 0 | 0 | 140 |
| | NORTHAMPTON | 6 | 582 | 8 | 48 | 10 | 4 | 652 |
| | POTTER | 4 | 0 | 0 | 35,637 | 0 | 4 | 35,641 |
| | SCHUYLKILL | 3 | 163 | 0 | 76 | 10 | 3 | 252 |
| | SOMERSET | 4 | 652 | 1,373 | 27,799 | 827 | 1,006 | 31,657 |
| | SUSQUEHANNA | 1 | 0 | 8 | 9 | 0 | 0 | 17 |
| | TIOGA | 1 | 0 | 0 | 342 | 0 | 0 | 342 |
| | VENANGO | 3 | 0 | 0 | 4,611 | 0 | 0 | 4,611 |
| | WARREN | 3 | 192 | 0 | 6,450 | 0 | 0 | 6,642 |
| | WASHINGTON | 1 | 0 | 0 | 0 | 45 | 0 | 45 |
| WESTMORELAND | 4 | 0 | 156 | 35 | 103 | 13 | 307 | |
| WYOMING | 1 | 0 | 0 | 10,282 | 0 | 50 | 10,332 | |
| YORK | 6 | 369 | 5 | 16 | 30 | 120 | 540 | |

U.S. LANDHOLDINGS OF FOREIGN ENTITIES BY TYPE OF LAND USE
BY STATE AND COUNTY AS OF FEBRUARY 28, 2009

| STATE NAME | COUNTY NAME | NUMBER OF PARCELS | ACRES IN CROPLAND | ACRES IN PASTURE | ACRES IN FOREST | ACRES IN OTHER AG | ACRES IN NON AG | TOTAL ACRES |
|---------------|----------------|----------------------|----------------------|---------------------|--------------------|----------------------|--------------------|----------------|
| PENNSYLVANIA | | 161 | 11,944 | 2,206 | 172,859 | 3,060 | 3,879 | 193,948 |

REPORT 3

U.S. LANDHOLDINGS OF FOREIGN ENTITIES BY TYPE OF LAND USE
BY STATE AND COUNTY AS OF FEBRUARY 28, 2009

| STATE NAME | COUNTY NAME | NUMBER OF PARCELS | ACRES IN CROPLAND | ACRES IN PASTURE | ACRES IN FOREST | ACRES IN OTHER AG | ACRES IN NON AG | TOTAL ACRES |
|---------------|----------------|----------------------|----------------------|---------------------|--------------------|----------------------|--------------------|----------------|
| RHODE ISLAND | WASHINGTON | 1 | 0 | 0 | 0 | 15 | 2 | 17 |

U. S. LANDHOLDINGS OF FOREIGN ENTITIES BY TYPE OF LAND USE
BY STATE AND COUNTY AS OF FEBRUARY 28, 2009

| STATE NAME | COUNTY NAME | NUMBER OF PARCELS | ACRES IN CROPLAND | ACRES IN PASTURE | ACRES IN FOREST | ACRES IN OTHER AG | ACRES IN NON AG | TOTAL ACRES | |
|----------------|----------------|-------------------|-------------------|------------------|-----------------|-------------------|-----------------|-------------|---------|
| SOUTH CAROLINA | AIKEN | 12 | 470 | 1,465 | 3,579 | 361 | 56 | 5,931 | |
| | ALLENDALE | 11 | 748 | 49 | 5,854 | 25 | 1,161 | 7,837 | |
| | ANDERSON | 8 | 140 | 123 | 187 | 0 | 465 | 915 | |
| | BAMBERG | 17 | 585 | 375 | 6,684 | 0 | 103 | 7,747 | |
| | BARNWELL | 3 | 5 | 0 | 505 | 0 | 0 | 510 | |
| | BEAUFORT | 5 | 0 | 100 | 1,900 | 335 | 2,040 | 4,375 | |
| | BERKELEY | 7 | 0 | 0 | 6,261 | 171 | 776 | 7,208 | |
| | CALHOUN | 1 | 0 | 0 | 303 | 229 | 0 | 532 | |
| | CHARLESTON | 6 | 502 | 0 | 2,428 | 0 | 305 | 3,235 | |
| | CHEROKEE | 4 | 0 | 0 | 129 | 0 | 8 | 137 | |
| | CHESTER | 7 | 0 | 402 | 4,640 | 0 | 37 | 5,079 | |
| | CHESTERFIELD | 15 | 24 | 42 | 1,946 | 62 | 2,185 | 4,259 | |
| | CLARENDON | 3 | 2,900 | 0 | 25,380 | 0 | 561 | 28,841 | |
| | COLLETON | 18 | 1,026 | 293 | 6,839 | 3,765 | 483 | 12,406 | |
| | DARLINGTON | 2 | 152 | 0 | 37 | 165 | 0 | 354 | |
| | DILLON | 3 | 0 | 0 | 12,628 | 0 | 467 | 13,095 | |
| | DORCHESTER | 5 | 438 | 0 | 1,001 | 0 | 0 | 1,439 | |
| | EDGEFIELD | 3 | 5 | 0 | 31 | 0 | 0 | 36 | |
| | FAIRFIELD | 1 | 0 | 0 | 1,403 | 0 | 0 | 1,403 | |
| | FLORENCE | 5 | 833 | 0 | 13,912 | 11 | 892 | 15,648 | |
| | GEORGETOWN | 1 | 0 | 0 | 93,543 | 0 | 3,490 | 97,033 | |
| | GREENVILLE | 5 | 17 | 0 | 632 | 177 | 30 | 856 | |
| | GREENWOOD | 6 | 0 | 283 | 362 | 65 | 19 | 729 | |
| | HAMPTON | 10 | 1,699 | 127 | 12,401 | 135 | 85 | 14,447 | |
| | HORRY | 11 | 85 | 7 | 21,749 | 4 | 527 | 22,372 | |
| | JASPER | 2 | 20 | 0 | 2,356 | 0 | 0 | 2,376 | |
| | KERSHAW | 2 | 438 | 110 | 168 | 0 | 18 | 734 | |
| | LANCASTER | 2 | 0 | 6 | 1,149 | 0 | 7 | 1,162 | |
| | LAURENS | 8 | 732 | 71 | 1,410 | 1,132 | 722 | 4,067 | |
| | LEE | 2 | 0 | 0 | 66 | 88 | 0 | 154 | |
| | MARION | 4 | 86 | 0 | 48,853 | 0 | 1,361 | 50,300 | |
| | MARLBORO | 34 | 2,321 | 735 | 8,752 | 1,257 | 5,545 | 18,610 | |
| | NEWBERRY | 5 | 0 | 0 | 697 | 805 | 9 | 1,511 | |
| | OCONEE | 2 | 0 | 0 | 5 | 0 | 27 | 32 | |
| | ORANGEBURG | 11 | 1,110 | 0 | 2,218 | 285 | 989 | 4,602 | |
| | PICKENS | 2 | 0 | 0 | 2 | 1,093 | 9 | 1,104 | |
| | RICHLAND | 5 | 1,359 | 195 | 958 | 216 | 0 | 2,728 | |
| | SPARTANBURG | 20 | 195 | 35 | 1,014 | 377 | 111 | 1,732 | |
| | SUMTER | 41 | 2,263 | 435 | 339 | 141 | 1,056 | 4,234 | |
| | UNION | 1 | 0 | 0 | 587 | 0 | 12 | 599 | |
| | WILLIAMSBURG | 2 | 40 | 0 | 58,267 | 0 | 1,649 | 59,956 | |
| | YORK | 1 | 0 | 20 | 27 | 0 | 0 | 47 | |
| | ----- | | 313 | 18,193 | 4,873 | 351,202 | 10,899 | 25,205 | 410,372 |
| | SOUTH CAROLINA | | | | | | | | |

U.S. LANDHOLDINGS OF FOREIGN ENTITIES BY TYPE OF LAND USE
BY STATE AND COUNTY AS OF FEBRUARY 28, 2009

| STATE NAME | COUNTY NAME | NUMBER OF PARCELS | ACRES IN CROPLAND | ACRES IN PASTURE | ACRES IN FOREST | ACRES IN OTHER AG | ACRES IN NON AG | TOTAL ACRES |
|--------------|-------------|-------------------|-------------------|------------------|-----------------|-------------------|-----------------|-------------|
| SOUTH DAKOTA | AURORA | 2 | 92 | 68 | 0 | 0 | 0 | 160 |
| | BEADLE | 3 | 717 | 193 | 0 | 22 | 24 | 956 |
| | BROOKINGS | 17 | 1,798 | 46 | 0 | 579 | 5 | 2,428 |
| | BROWN | 1 | 80 | 0 | 0 | 5 | 0 | 85 |
| | CLARK | 5 | 1,894 | 379 | 0 | 0 | 18 | 2,291 |
| | CLAY | 2 | 409 | 0 | 0 | 0 | 0 | 409 |
| | CODDINGTON | 2 | 237 | 26 | 0 | 7 | 0 | 270 |
| | CUSTER | 2 | 0 | 25 | 10 | 0 | 0 | 35 |
| | DAVISON | 3 | 1,269 | 640 | 0 | 5 | 54 | 1,968 |
| | DEUEL | 2 | 82 | 0 | 0 | 30 | 11 | 123 |
| | EDMONDS | 1 | 167 | 153 | 0 | 0 | 0 | 320 |
| | GRANT | 6 | 272 | 0 | 0 | 22 | 10 | 304 |
| | HAMLIN | 5 | 320 | 66 | 0 | 30 | 0 | 416 |
| | HAND | 1 | 320 | 0 | 0 | 0 | 0 | 320 |
| | HUGHES | 1 | 292 | 0 | 0 | 0 | 81 | 373 |
| | HUTCHINSON | 1 | 13 | 0 | 0 | 0 | 0 | 13 |
| | HYDE | 1 | 685 | 155 | 0 | 0 | 0 | 840 |
| | KINGSBURY | 4 | 4,066 | 0 | 0 | 125 | 0 | 4,191 |
| | LAKE | 1 | 70 | 10 | 0 | 17 | 10 | 107 |
| | LINCOLN | 4 | 915 | 0 | 0 | 25 | 19 | 959 |
| | LYMAN | 1 | 0 | 155 | 0 | 0 | 0 | 155 |
| | MCPHERSON | 1 | 0 | 0 | 0 | 0 | 0 | 36,044 |
| | MEADE | 3 | 4,750 | 36,044 | 803 | 0 | 0 | 7,737 |
| | MINER | 2 | 216 | 2,184 | 25 | 0 | 0 | 7,241 |
| | MINNEHAHA | 2 | 94 | 0 | 0 | 0 | 16 | 110 |
| | MOODY | 4 | 840 | 77 | 0 | 0 | 45 | 962 |
| | PENNINGTON | 1 | 5,494 | 1,296 | 0 | 64 | 0 | 6,854 |
| PERKINS | 2 | 0 | 160 | 0 | 1,278 | 0 | 1,438 | |
| POTTER | 3 | 614 | 102 | 0 | 1 | 0 | 717 | |
| ROBERTS | 3 | 214 | 0 | 0 | 80 | 0 | 294 | |
| SANBORN | 3 | 2,396 | 0 | 0 | 0 | 0 | 2,396 | |
| SPINK | 8 | 3,765 | 40 | 0 | 0 | 0 | 3,805 | |
| TURNER | 2 | 290 | 52 | 0 | 3 | 8 | 353 | |
| UNION | 1 | 80 | 0 | 0 | 0 | 0 | 80 | |
| WALWORTH | 4 | 551 | 157 | 0 | 1 | 4 | 713 | |
| ZIEBACH | 1 | 0 | 0 | 0 | 798 | 0 | 798 | |
| ----- | | 105 | 33,002 | 42,028 | 10 | 3,920 | 305 | 79,265 |
| SOUTH DAKOTA | | | | | | | | |

U. S. LANDHOLDINGS OF FOREIGN ENTITIES BY TYPE OF LAND USE
 BY STATE AND COUNTY AS OF FEBRUARY 28, 2009

| STATE NAME | COUNTY NAME | NUMBER OF PARCELS | ACRES IN CROPLAND | ACRES IN PASTURE | ACRES IN FOREST | ACRES IN OTHER AG | ACRES IN NON AG | TOTAL ACRES |
|------------|-------------|-------------------|-------------------|------------------|-----------------|-------------------|-----------------|-------------|
| TENNESSEE | ANDERSON | 2 | 0 | 0 | 50 | 0 | 0 | 50 |
| | BEDFORD | 31 | 1,134 | 1,272 | 627 | 69 | 110 | 3,212 |
| | BENTON | 1 | 0 | 0 | 344 | 0 | 0 | 344 |
| | BLEDSoE | 6 | 16 | 420 | 21,062 | 0 | 0 | 21,498 |
| | BLOUNT | 1 | 0 | 0 | 17 | 0 | 0 | 17 |
| | BRADLEY | 1 | 0 | 0 | 188 | 0 | 0 | 188 |
| | CARROLL | 4 | 93 | 0 | 1,379 | 0 | 19 | 1,491 |
| | CARTER | 2 | 0 | 0 | 63 | 36 | 0 | 99 |
| | CHEATHAM | 1 | 0 | 430 | 0 | 0 | 10 | 440 |
| | CHESTER | 2 | 0 | 0 | 7,336 | 0 | 0 | 7,336 |
| | CLAIBORNE | 2 | 0 | 0 | 42 | 25 | 0 | 67 |
| | CLAY | 1 | 0 | 0 | 347 | 0 | 0 | 347 |
| | COCKE | 3 | 408 | 206 | 399 | 115 | 10 | 1,138 |
| | COFFEE | 3 | 0 | 0 | 371 | 0 | 0 | 371 |
| | CUMBERLAND | 1 | 0 | 0 | 744 | 0 | 52 | 796 |
| | DAVIDSON | 2 | 0 | 0 | 0 | 156 | 1 | 157 |
| | DEKALB | 3 | 75 | 120 | 33 | 35 | 3 | 266 |
| | DICKSON | 3 | 140 | 581 | 167 | 15 | 0 | 903 |
| | DYER | 2 | 532 | 0 | 0 | 20 | 0 | 552 |
| | FAYETTE | 4 | 695 | 0 | 131 | 22 | 42 | 890 |
| | FRANKLIN | 4 | 0 | 0 | 1,627 | 75 | 153 | 1,855 |
| | GIBSON | 2 | 50 | 5 | 126 | 0 | 1 | 182 |
| | GILES | 3 | 15 | 200 | 3,209 | 0 | 0 | 3,424 |
| | GRAINGER | 4 | 1 | 146 | 92 | 0 | 0 | 239 |
| | GREENE | 2 | 2 | 15 | 12 | 0 | 1 | 30 |
| | HARDEMAN | 4 | 494 | 146 | 1,651 | 125 | 16 | 2,432 |
| | HARDIN | 15 | 3,909 | 60 | 7,563 | 0 | 258 | 11,790 |
| | HAYWOOD | 7 | 2,311 | 3 | 171 | 0 | 183 | 2,668 |
| | HENDERSON | 2 | 0 | 0 | 4,534 | 0 | 0 | 4,534 |
| | HENRY | 12 | 2,560 | 2,493 | 3,262 | 81 | 81 | 8,396 |
| | HICKMAN | 2 | 0 | 0 | 12,867 | 88 | 5 | 12,960 |
| | HOUSTON | 2 | 0 | 0 | 141 | 31 | 0 | 172 |
| | HUMPHREYS | 7 | 0 | 2,065 | 2,150 | 0 | 0 | 4,215 |
| | JACKSON | 3 | 0 | 0 | 572 | 0 | 0 | 572 |
| | JEFFERSON | 5 | 127 | 3,213 | 551 | 0 | 625 | 4,516 |
| | KNOX | 6 | 0 | 459 | 432 | 80 | 50 | 1,021 |
| | LAKE | 1 | 1,486 | 0 | 0 | 0 | 0 | 1,486 |
| | LAWRENCE | 3 | 0 | 264 | 18,045 | 103 | 0 | 18,412 |
| | LEWIS | 4 | 150 | 62 | 9,547 | 3,151 | 0 | 12,910 |
| | LINCOLN | 2 | 79 | 85 | 59 | 0 | 0 | 223 |
| | LOUDON | 3 | 45 | 38 | 0 | 1 | 20 | 104 |
| | MCMINN | 1 | 0 | 0 | 165 | 0 | 0 | 165 |
| | MCNAIRY | 5 | 1,065 | 210 | 7,609 | 76 | 33 | 8,993 |
| | MACON | 3 | 0 | 121 | 432 | 0 | 0 | 553 |
| | MADISON | 3 | 81 | 0 | 441 | 0 | 175 | 697 |
| | MARION | 1 | 0 | 0 | 274 | 0 | 0 | 274 |
| | MAURY | 4 | 3 | 647 | 1,242 | 682 | 2,949 | 5,523 |
| | MONROE | 1 | 741 | 130 | 263 | 0 | 91 | 1,225 |
| | MONTGOMERY | 6 | 220 | 210 | 75 | 103 | 456 | 1,064 |
| | OVERTON | 1 | 0 | 313 | 0 | 0 | 0 | 313 |

U.S. LANDHOLDINGS OF FOREIGN ENTITIES BY TYPE OF LAND USE
 BY STATE AND COUNTY AS OF FEBRUARY 28, 2009

| STATE NAME | COUNTY NAME | NUMBER OF PARCELS | ACRES IN CROPLAND | ACRES IN PASTURE | ACRES IN FOREST | ACRES IN OTHER AG | ACRES IN NON AG | TOTAL ACRES |
|------------|-------------|-------------------|-------------------|------------------|-----------------|-------------------|-----------------|-------------|
| TENNESSEE | PERRY | 1 | 1,800 | 0 | 386 | 0 | 0 | 2,186 |
| | PICKETT | 4 | 0 | 10 | 1,516 | 3 | 0 | 1,529 |
| | PUTNAM | 1 | 0 | 0 | 0 | 13 | 0 | 13 |
| | RHEA | 3 | 0 | 59 | 778 | 274 | 0 | 1,111 |
| | ROBERTSON | 2 | 0 | 26 | 10 | 0 | 4 | 40 |
| | RUTHERFORD | 1 | 0 | 0 | 0 | 0 | 12 | 12 |
| | SEQUATCHIE | 1 | 5 | 181 | 761 | 4 | 0 | 951 |
| | SEVIER | 2 | 90 | 51 | 71 | 0 | 1 | 213 |
| | SHELBY | 9 | 867 | 26 | 0 | 143 | 375 | 1,411 |
| | SMITH | 9 | 420 | 251 | 1,748 | 141 | 346 | 2,906 |
| | STEWART | 1 | 0 | 0 | 182 | 0 | 0 | 182 |
| | SULLIVAN | 4 | 0 | 0 | 109 | 0 | 0 | 109 |
| | TIPTON | 1 | 683 | 0 | 0 | 0 | 0 | 683 |
| | UNION | 3 | 63 | 15 | 702 | 0 | 0 | 780 |
| | VAN BUREN | 1 | 0 | 0 | 12 | 0 | 0 | 12 |
| | WARREN | 1 | 177 | 50 | 2 | 9 | 0 | 238 |
| | WASHINGTON | 8 | 0 | 0 | 482 | 67 | 0 | 549 |
| | WAYNE | 3 | 0 | 0 | 98,044 | 1,500 | 0 | 99,544 |
| | WEAKLEY | 19 | 2,721 | 356 | 4,331 | 89 | 487 | 7,984 |
| | WILLIAMSON | 7 | 0 | 195 | 74 | 0 | 397 | 666 |
| | WILSON | 2 | 0 | 0 | 0 | 92 | 0 | 92 |
| | ----- | | 276 | 23,258 | 15,134 | 219,620 | 7,343 | 6,966 |

U.S. LANDHOLDINGS OF FOREIGN ENTITIES BY TYPE OF LAND USE
BY STATE AND COUNTY AS OF FEBRUARY 28, 2009

| STATE NAME | COUNTY NAME | NUMBER OF PARCELS | ACRES IN CROPLAND | ACRES IN PASTURE | ACRES IN FOREST | ACRES IN OTHER AG | ACRES IN NON AG | TOTAL ACRES |
|------------|-------------|-------------------|-------------------|------------------|-----------------|-------------------|-----------------|-------------|
| TEXAS | ANDERSON | 9 | 40 | 3,033 | 957 | 229 | 12 | 4,271 |
| | ANGELINA | 2 | 0 | 0 | 7,188 | 0 | 0 | 7,188 |
| | ATASCOSA | 10 | 497 | 3,845 | 0 | 0 | 48 | 4,390 |
| | AUSTIN | 3 | 0 | 82 | 0 | 75 | 0 | 157 |
| | BAILEY | 2 | 434 | 0 | 0 | 0 | 6 | 440 |
| | BANDERA | 6 | 247 | 3,245 | 0 | 846 | 0 | 4,338 |
| | BASTROP | 3 | 0 | 905 | 0 | 0 | 0 | 905 |
| | BELL | 16 | 343 | 1,352 | 69 | 0 | 0 | 1,764 |
| | BEXAR | 25 | 2,588 | 6,602 | 1,039 | 1,516 | 727 | 12,472 |
| | BLANCO | 8 | 320 | 1,922 | 0 | 3,046 | 31 | 5,319 |
| | BOSQUE | 4 | 38 | 2,841 | 2 | 0 | 1,000 | 3,881 |
| | BOWIE | 17 | 9,002 | 1,856 | 4,041 | 2,060 | 620 | 17,579 |
| | BRAZORIA | 29 | 8,979 | 5,780 | 388 | 1,738 | 1,254 | 18,139 |
| | BRAZOS | 11 | 4,116 | 6,684 | 150 | 1,005 | 111 | 12,066 |
| | BREWSTER | 109 | 409 | 14,936 | 45 | 521 | 8 | 15,919 |
| | BRISCOE | 3 | 45,612 | 879 | 0 | 0 | 0 | 46,491 |
| | BROWN | 4 | 239 | 653 | 0 | 11 | 8 | 8,911 |
| | BURLESON | 6 | 12,096 | 4,929 | 20 | 0 | 70 | 17,115 |
| | BURNET | 4 | 0 | 307 | 0 | 907 | 0 | 1,214 |
| | CALDWELL | 7 | 1,240 | 3,789 | 0 | 61 | 4 | 5,094 |
| | CALHOUN | 6 | 1,800 | 3,583 | 0 | 0 | 585 | 5,968 |
| | CALLAHAN | 1 | 1,926 | 0 | 0 | 0 | 0 | 1,926 |
| | CAMERON | 84 | 8,958 | 1,878 | 0 | 3,300 | 365 | 14,501 |
| | CAMP | 1 | 0 | 176 | 0 | 0 | 0 | 176 |
| | CARSON | 1 | 464 | 95 | 0 | 0 | 0 | 559 |
| | CASS | 3 | 0 | 0 | 40,824 | 0 | 0 | 40,824 |
| | CASTRO | 4 | 1,753 | 0 | 234 | 91 | 64 | 2,142 |
| | CHAMBERS | 1 | 1,600 | 0 | 0 | 0 | 242 | 1,842 |
| | CHEROKEE | 6 | 89 | 0 | 0 | 127 | 52 | 54,061 |
| | COCHRAN | 1 | 0 | 0 | 53,793 | 149 | 0 | 149 |
| | COKE | 1 | 0 | 0 | 0 | 726 | 0 | 726 |
| | COLEMAN | 4 | 1,860 | 4,333 | 0 | 0 | 72 | 6,265 |
| | COLLIN | 44 | 3,129 | 2,685 | 56 | 551 | 250 | 6,671 |
| | COLORADO | 7 | 781 | 1,047 | 0 | 0 | 0 | 1,828 |
| | COMAL | 9 | 1,158 | 1,317 | 1,285 | 323 | 15 | 4,098 |
| | COMANCHE | 14 | 1,031 | 3,444 | 0 | 54 | 5 | 4,534 |
| | COOKE | 3 | 0 | 300 | 0 | 9 | 2 | 311 |
| | CORYELL | 4 | 175 | 2,042 | 0 | 177 | 1 | 2,395 |
| | CRANE | 5 | 0 | 865 | 0 | 960 | 0 | 1,825 |
| | CROCKETT | 4 | 10,383 | 3,987 | 0 | 0 | 0 | 14,370 |
| | GULBERSON | 11 | 3,322 | 86,191 | 0 | 2,341 | 1,224 | 93,078 |
| | DALLAM | 20 | 2,754 | 1,614 | 0 | 0 | 66 | 4,434 |
| | DALLAS | 59 | 2,566 | 3,634 | 385 | 235 | 493 | 7,313 |
| | DEAF SMITH | 9 | 10,436 | 2,279 | 0 | 999 | 236 | 13,950 |
| | DELTA | 16 | 3,839 | 1,680 | 563 | 442 | 76 | 6,600 |
| | DENTON | 38 | 1,823 | 2,505 | 0 | 1,004 | 805 | 6,137 |
| | DEWITT | 1 | 0 | 1,403 | 0 | 0 | 0 | 1,403 |
| DIMMITT | 3 | 1,232 | 1,629 | 0 | 189 | 0 | 3,050 | |
| DUVAL | 3 | 0 | 9,759 | 0 | 3,923 | 0 | 13,682 | |
| EASTLAND | 2 | 26 | 74 | 0 | 160 | 10 | 270 | |

U. S. LANDHOLDINGS OF FOREIGN ENTITIES BY TYPE OF LAND USE
BY STATE AND COUNTY AS OF FEBRUARY 28, 2009

| STATE NAME | COUNTY NAME | NUMBER OF PARCELS | ACRES IN CROPLAND | ACRES IN PASTURE | ACRES IN FOREST | ACRES IN OTHER AG | ACRES IN NON AG | TOTAL ACRES |
|------------|-------------|-------------------|-------------------|------------------|-----------------|-------------------|-----------------|-------------|
| TEXAS | ECTOR | 2 | 0 | 160 | 0 | 164 | 306 | 630 |
| | EDWARDS | 2 | 75 | 12,477 | 0 | 0 | 0 | 12,552 |
| | ELLIS | 48 | 7,147 | 6,368 | 0 | 75 | 798 | 14,388 |
| | EL PASO | 4 | 34 | 0 | 0 | 156 | 5 | 195 |
| | ERATH | 16 | 1,431 | 7,955 | 0 | 682 | 46 | 10,114 |
| | FALLS | 3 | 2,866 | 0 | 30 | 47 | 0 | 2,943 |
| | FANNIN | 16 | 1,144 | 3,175 | 874 | 0 | 2 | 5,195 |
| | FAYETTE | 3 | 266 | 294 | 0 | 5 | 0 | 565 |
| | FISHER | 26 | 7,622 | 317 | 0 | 0 | 0 | 7,939 |
| | FORT BEND | 78 | 2,383 | 7,405 | 138 | 866 | 3,286 | 14,078 |
| | FRANKLIN | 22 | 2,946 | 1,920 | 255 | 0 | 516 | 5,637 |
| | FREESTONE | 3 | 0 | 2,860 | 0 | 9 | 1 | 2,870 |
| | FRIO | 4 | 250 | 3,282 | 0 | 905 | 0 | 4,437 |
| | GAINES | 16 | 1,934 | 864 | 0 | 1,280 | 8,116 | 12,194 |
| | GALVESTON | 15 | 652 | 1,360 | 0 | 303 | 340 | 2,655 |
| | GARZA | 1 | 0 | 1,915 | 0 | 0 | 0 | 1,915 |
| | GILLESPIE | 4 | 0 | 2,050 | 0 | 416 | 0 | 2,466 |
| | GLASSCOCK | 15 | 260 | 34,485 | 0 | 0 | 0 | 34,745 |
| | GOLIAD | 3 | 0 | 755 | 0 | 0 | 0 | 755 |
| | GONZALES | 3 | 0 | 612 | 0 | 0 | 44 | 656 |
| | GRAY | 12 | 3,597 | 1,719 | 0 | 284 | 23 | 5,623 |
| | GRAYSON | 20 | 88 | 2,748 | 0 | 17 | 0 | 2,853 |
| | GREGG | 19 | 77 | 1,049 | 275 | 68 | 25 | 1,494 |
| | GRIMES | 2 | 120 | 318 | 0 | 0 | 0 | 438 |
| | GUADALUPE | 2 | 0 | 71 | 0 | 0 | 0 | 71 |
| | HALE | 4 | 485 | 120 | 0 | 180 | 57 | 842 |
| | HALL | 1 | 0 | 0 | 479 | 0 | 1,062 | 1,541 |
| | HAMILTON | 2 | 138 | 1,513 | 0 | 0 | 0 | 1,651 |
| | HANSFORD | 1 | 632 | 0 | 0 | 0 | 0 | 640 |
| | HARDEMAN | 1 | 43 | 22 | 0 | 0 | 8 | 65 |
| | HARDIN | 7 | 800 | 60 | 40,887 | 200 | 0 | 41,947 |
| | HARRIS | 36 | 4,525 | 2,338 | 1,139 | 1,603 | 459 | 10,064 |
| | HARRISON | 7 | 0 | 1,632 | 5,880 | 0 | 65 | 7,577 |
| | HARTLEY | 9 | 1,910 | 360 | 0 | 130 | 0 | 2,400 |
| | HAYS | 7 | 100 | 885 | 0 | 94 | 25 | 1,104 |
| | HENDERSON | 3 | 0 | 3,757 | 0 | 0 | 2,427 | 6,184 |
| | HIDALGO | 444 | 32,078 | 72,371 | 1,689 | 14,057 | 1,208 | 121,403 |
| | HILL | 10 | 2,541 | 464 | 0 | 263 | 0 | 3,268 |
| | HOCKLEY | 1 | 356 | 0 | 0 | 0 | 1 | 357 |
| | HOOD | 1 | 0 | 44 | 0 | 0 | 0 | 44 |
| | HOPKINS | 70 | 2,048 | 5,789 | 689 | 1,395 | 38 | 9,959 |
| | HOUSTON | 8 | 2,380 | 6,045 | 2,882 | 256 | 3 | 11,566 |
| | HOWARD | 7 | 0 | 3,732 | 0 | 0 | 0 | 3,732 |
| | HUDSPETH | 9 | 1,364 | 13,396 | 0 | 13 | 241 | 15,014 |
| | HUNT | 12 | 2,020 | 1,803 | 57 | 45 | 0 | 3,925 |
| | JACK | 11 | 0 | 5,630 | 0 | 0 | 0 | 5,630 |
| | JACKSON | 5 | 26,836 | 2,205 | 116 | 0 | 2,588 | 31,745 |
| | JASPER | 8 | 0 | 0 | 44,184 | 160 | 0 | 44,344 |
| | JEFF DAVIS | 3 | 0 | 53,909 | 0 | 0 | 0 | 53,909 |
| | JEFFERSON | 17 | 3,849 | 1,069 | 0 | 48 | 787 | 5,753 |

U.S. LANDHOLDINGS OF FOREIGN ENTITIES BY TYPE OF LAND USE
BY STATE AND COUNTY AS OF FEBRUARY 28, 2009

| STATE NAME | COUNTY NAME | NUMBER OF PARCELS | ACRES IN CROPLAND | ACRES IN PASTURE | ACRES IN FOREST | ACRES IN OTHER AG | ACRES IN NON AG | TOTAL ACRES |
|------------|-------------|-------------------|-------------------|------------------|-----------------|-------------------|-----------------|-------------|
| TEXAS | JIM HOGG | 1 | 0 | 1,541 | 0 | 0 | 0 | 1,541 |
| | JIM WELLS | 1 | 300 | 424 | 0 | 0 | 0 | 724 |
| | JOHNSON | 7 | 171 | 495 | 0 | 47 | 0 | 713 |
| | KARNES | 1 | 110 | 0 | 0 | 22 | 0 | 132 |
| | KAUFMAN | 6 | 918 | 4,604 | 0 | 2,465 | 0 | 7,987 |
| | KENDALL | 2 | 100 | 1,335 | 0 | 0 | 10 | 1,445 |
| | KENT | 1 | 1,400 | 520 | 0 | 0 | 0 | 1,920 |
| | KERR | 8 | 0 | 1,197 | 0 | 970 | 3 | 2,170 |
| | KIMBLE | 2 | 0 | 684 | 0 | 0 | 0 | 684 |
| | KINNEY | 2 | 0 | 0 | 0 | 80 | 0 | 80 |
| | LAMAR | 34 | 10,878 | 3,263 | 1,577 | 517 | 408 | 16,643 |
| | LASALLE | 3 | 0 | 3,066 | 72 | 0 | 10 | 3,148 |
| | LAVACA | 6 | 1,380 | 31 | 356 | 0 | 102 | 1,869 |
| | LEE | 2 | 15 | 1,313 | 0 | 0 | 0 | 1,328 |
| | LEON | 18 | 189 | 4,828 | 1,537 | 0 | 327 | 6,881 |
| | LIBERTY | 20 | 9,793 | 4,047 | 6,804 | 17 | 308 | 20,969 |
| | LIMESTONE | 4 | 1,234 | 39 | 0 | 0 | 30 | 1,303 |
| | LIVE OAK | 7 | 0 | 297 | 10 | 50 | 0 | 297 |
| | LLANO | 1 | 0 | 243 | 0 | 0 | 0 | 243 |
| | LOVING | 6 | 0 | 6,494 | 0 | 0 | 0 | 6,494 |
| | LUBBOCK | 3 | 755 | 9 | 0 | 0 | 0 | 764 |
| | MCCULLOCH | 5 | 228 | 0 | 0 | 0 | 0 | 228 |
| | MCLENNAN | 14 | 1,914 | 3,387 | 183 | 426 | 277 | 6,187 |
| | MCMULLEN | 1 | 0 | 328 | 0 | 0 | 0 | 328 |
| | MADISON | 6 | 19 | 5,759 | 100 | 0 | 0 | 5,878 |
| | MARION | 3 | 0 | 0 | 33,505 | 0 | 0 | 33,505 |
| | MATAGORDA | 4 | 1,172 | 8,450 | 0 | 0 | 0 | 9,622 |
| | MAVERICK | 5 | 3,317 | 2,292 | 0 | 159 | 71 | 5,839 |
| | MEDINA | 6 | 698 | 926 | 0 | 206 | 20 | 1,850 |
| | MITCHELL | 46 | 8,795 | 812 | 0 | 253 | 0 | 9,860 |
| | MONTGOMERY | 6 | 0 | 26 | 1,227 | 4 | 91 | 1,348 |
| | MOORE | 1 | 1,000 | 400 | 0 | 0 | 0 | 1,400 |
| | MORRIS | 4 | 160 | 220 | 361 | 0 | 0 | 741 |
| | NACOGDOCHES | 5 | 0 | 0 | 58,904 | 315 | 0 | 59,219 |
| NAVARRO | 7 | 3,972 | 1,126 | 80 | 0 | 200 | 5,378 | |
| NEWTON | 7 | 0 | 0 | 183,098 | 0 | 0 | 183,098 | |
| NOLAN | 122 | 22,495 | 2,632 | 0 | 213 | 0 | 25,340 | |
| NUECES | 9 | 776 | 39 | 0 | 251 | 45 | 1,111 | |
| OCHILTREE | 25 | 8,276 | 568 | 2 | 320 | 184 | 9,350 | |
| ORANGE | 3 | 0 | 0 | 1,729 | 0 | 0 | 1,729 | |
| PANOLA | 3 | 0 | 0 | 65,443 | 0 | 0 | 65,443 | |
| PARKER | 2 | 0 | 262 | 320 | 0 | 0 | 582 | |
| PECOS | 21 | 3,089 | 29,450 | 0 | 2,171 | 125 | 34,835 | |
| POLK | 9 | 0 | 75 | 177,780 | 0 | 5,581 | 183,436 | |
| POTTER | 2 | 1,704 | 3,069 | 0 | 405 | 0 | 5,178 | |
| PRESIDIO | 11 | 314 | 82,717 | 0 | 18 | 28 | 83,077 | |
| RAINS | 1 | 71 | 0 | 150 | 0 | 10 | 231 | |
| RED RIVER | 25 | 14,427 | 4,086 | 17,361 | 312 | 1,190 | 37,376 | |
| REEVES | 24 | 259 | 59,944 | 0 | 10,729 | 6,560 | 77,492 | |
| REFUGIO | 3 | 0 | 555 | 0 | 0 | 0 | 555 | |

U.S. LANDHOLDINGS OF FOREIGN ENTITIES BY TYPE OF LAND USE
 BY STATE AND COUNTY AS OF FEBRUARY 28, 2009

| STATE NAME | COUNTY NAME | NUMBER OF PARCELS | ACRES IN CROPLAND | ACRES IN PASTURE | ACRES IN FOREST | ACRES IN OTHER AG | ACRES IN NON AG | TOTAL ACRES | |
|------------|-------------|-------------------|-------------------|------------------|-----------------|-------------------|-----------------|-------------|--------|
| UTAH | BEAVER | 8 | 519 | 0 | 4,418 | 0 | 60 | 4,997 | |
| | CARBON | 1 | 0 | 0 | 180 | 0 | 0 | 180 | |
| | DAVIS | 1 | 2 | 0 | 0 | 0 | 0 | 2 | |
| | DUCHESNE | 1 | 0 | 102 | 0 | 387 | 0 | 489 | |
| | EMERY | 2 | 0 | 15,103 | 1,285 | 0 | 0 | 16,388 | |
| | GARFIELD | 4 | 0 | 263 | 0 | 27 | 13 | 303 | |
| | KANE | 1 | 0 | 0 | 0 | 1,280 | 0 | 1,280 | |
| | MILLARD | 3 | 0 | 0 | 5,461 | 0 | 0 | 5,461 | |
| | SALT LAKE | 23 | 8,826 | 18,469 | 0 | 109 | 4,449 | 31,853 | |
| | SAN JUAN | 1 | 180 | 70 | 0 | 0 | 0 | 320 | |
| | SANPETE | 2 | 0 | 1,600 | 0 | 0 | 0 | 1,600 | |
| | SUMMIT | 4 | 0 | 8,040 | 0 | 0 | 580 | 8,620 | |
| | TOOELE | 4 | 427 | 3,623 | 22 | 0 | 2,005 | 6,077 | |
| | UINTAH | 2 | 0 | 0 | 0 | 7,761 | 620 | 8,381 | |
| | WASATCH | 2 | 0 | 6,600 | 0 | 3,200 | 0 | 9,800 | |
| | | | 59 | 9,954 | 53,870 | 11,436 | 12,764 | 7,727 | 95,751 |

U. S. LANDHOLDINGS OF FOREIGN ENTITIES BY TYPE OF LAND USE
 BY STATE AND COUNTY AS OF FEBRUARY 28, 2009

| STATE NAME | COUNTY NAME | NUMBER OF PARCELS | ACRES IN CROPLAND | ACRES IN PASTURE | ACRES IN FOREST | ACRES IN OTHER AG | ACRES IN NON AG | TOTAL ACRES | |
|------------|-------------|-------------------|-------------------|------------------|-----------------|-------------------|-----------------|-------------|--------|
| VERMONT | ADDISON | 25 | 2,052 | 995 | 1,944 | 187 | 78 | 5,256 | |
| | BENNINGTON | 5 | 20 | 45 | 3,189 | 0 | 0 | 3,254 | |
| | CALEDONIA | 18 | 180 | 107 | 4,570 | 125 | 551 | 5,533 | |
| | CHITTENDEN | 9 | 89 | 114 | 674 | 0 | 5 | 882 | |
| | ESSEX | 10 | 101 | 30 | 4,759 | 0 | 0 | 4,890 | |
| | FRANKLIN | 220 | 1,659 | 2,408 | 8,729 | 846 | 1,360 | 15,002 | |
| | GRAND ISLE | 40 | 461 | 493 | 243 | 134 | 416 | 1,747 | |
| | LAMOILLE | 54 | 742 | 400 | 8,863 | 354 | 155 | 10,514 | |
| | ORANGE | 11 | 0 | 0 | 2,331 | 49 | 0 | 2,380 | |
| | ORLEANS | 89 | 1,708 | 1,596 | 9,578 | 599 | 211 | 13,692 | |
| | RUTLAND | 21 | 643 | 427 | 4,056 | 397 | 221 | 5,744 | |
| | WASHINGTON | 27 | 60 | 292 | 7,881 | 140 | 825 | 9,198 | |
| | WINDHAM | 8 | 0 | 0 | 8,747 | 0 | 0 | 8,747 | |
| | WINDSOR | 32 | 0 | 62 | 3,063 | 924 | 62 | 4,111 | |
| | | | 569 | 7,715 | 6,969 | 68,627 | 3,755 | 3,884 | 90,950 |

U.S. LANDHOLDINGS OF FOREIGN ENTITIES BY TYPE OF LAND USE
BY STATE AND COUNTY AS OF FEBRUARY 28, 2009

| STATE NAME | COUNTY NAME | NUMBER OF PARCELS | ACRES IN CROPLAND | ACRES IN PASTURE | ACRES IN FOREST | ACRES IN OTHER AG | ACRES IN NON AG | TOTAL ACRES |
|------------|----------------|-------------------|-------------------|------------------|-----------------|-------------------|-----------------|-------------|
| VIRGINIA | ACCOMAC | 2 | 147 | 8 | 145 | 0 | 65 | 365 |
| | ALBEMARLE | 28 | 1,232 | 2,556 | 2,066 | 492 | 67 | 6,413 |
| | AMHERST | 1 | 0 | 178 | 272 | 0 | 6 | 456 |
| | AUGUSTA | 2 | 80 | 371 | 15 | 0 | 3 | 469 |
| | BEDFORD | 5 | 78 | 240 | 28 | 0 | 73 | 419 |
| | BOTETOURT | 6 | 0 | 686 | 5,427 | 0 | 0 | 6,113 |
| | BUCHANAN | 3 | 0 | 0 | 111 | 0 | 1 | 112 |
| | BUCKINGHAM | 1 | 0 | 0 | 38 | 0 | 0 | 38 |
| | CAMPBELL | 1 | 30 | 13 | 48 | 1 | 0 | 92 |
| | CAROLINE | 1 | 56 | 0 | 136 | 0 | 60 | 252 |
| | CARROLL | 1 | 0 | 62 | 10 | 0 | 0 | 72 |
| | CHARLES CITY | 3 | 91 | 0 | 1,415 | 186 | 8 | 1,700 |
| | CHARLOTTE | 2 | 82 | 130 | 161 | 0 | 0 | 373 |
| | CLARKE | 7 | 922 | 1,384 | 67 | 653 | 16 | 3,042 |
| | CULPEPPER | 22 | 3,544 | 2,545 | 2,651 | 628 | 38 | 9,406 |
| | CUMBERLAND | 6 | 40 | 568 | 697 | 0 | 9 | 1,314 |
| | ESSEX | 5 | 180 | 851 | 200 | 1,381 | 701 | 3,313 |
| | FAIRFAX | 4 | 946 | 85 | 11 | 0 | 163 | 1,205 |
| | FAUQUIER | 34 | 2,484 | 3,143 | 1,774 | 1,349 | 153 | 8,903 |
| | FLUVANNA | 5 | 0 | 405 | 659 | 144 | 2 | 1,210 |
| | FREDERICK | 7 | 414 | 536 | 647 | 0 | 166 | 1,763 |
| | GILES | 4 | 7 | 253 | 67 | 0 | 2 | 329 |
| | GLOUCESTER | 4 | 413 | 70 | 309 | 70 | 207 | 1,069 |
| | GOOCHLAND | 1 | 0 | 102 | 137 | 7 | 12 | 258 |
| | GRAYSON | 3 | 72 | 151 | 152 | 6 | 8 | 389 |
| | GREENE | 2 | 20 | 121 | 225 | 0 | 5 | 371 |
| | GREENSVILLE | 1 | 53 | 0 | 75 | 0 | 0 | 128 |
| | HANOVER | 4 | 113 | 103 | 173 | 0 | 82 | 368 |
| | ISLE OF WIGHT | 1 | 105 | 0 | 272 | 0 | 37 | 517 |
| | KING AND QUEEN | 2 | 0 | 0 | 115 | 928 | 0 | 1,043 |
| | KING GEORGE | 1 | 327 | 0 | 171 | 0 | 75 | 573 |
| | KING WILLIAM | 2 | 1,208 | 354 | 143 | 496 | 80 | 2,281 |
| | LANCASTER | 2 | 18 | 0 | 281 | 0 | 35 | 334 |
| | LEE | 2 | 0 | 46 | 10 | 30 | 35 | 121 |
| | LOUDOUN | 52 | 5,357 | 3,312 | 2,634 | 2,019 | 1,187 | 14,509 |
| | LOUISA | 5 | 123 | 173 | 460 | 0 | 7 | 763 |
| | LUNENBURG | 1 | 0 | 50 | 74 | 0 | 0 | 124 |
| | MADISON | 10 | 527 | 825 | 1,257 | 278 | 0 | 2,887 |
| | MATHEWS | 1 | 160 | 0 | 108 | 0 | 5 | 273 |
| | MECKLENBURG | 2 | 131 | 10 | 251 | 0 | 1 | 392 |
| | MIDDLESEX | 1 | 5 | 0 | 11 | 0 | 0 | 17 |
| | MONTGOMERY | 4 | 0 | 194 | 646 | 97 | 0 | 937 |
| | NELSON | 5 | 205 | 680 | 673 | 196 | 929 | 2,683 |
| | NEW KENT | 1 | 0 | 0 | 0 | 278 | 0 | 278 |
| | NORTHUMBERLAND | 2 | 221 | 0 | 102 | 5 | 0 | 328 |
| | NOTTOWAY | 2 | 60 | 0 | 1,049 | 0 | 0 | 1,109 |
| | ORANGE | 13 | 1,475 | 1,253 | 1,571 | 46 | 19 | 4,364 |
| | PATRICK | 68 | 24 | 361 | 10,761 | 38 | 30 | 11,214 |
| | PRINCE WILLIAM | 1 | 100 | 0 | 39 | 0 | 0 | 139 |
| | PULASKI | 2 | 243 | 10 | 5 | 0 | 60 | 318 |

U.S. LANDHOLDINGS OF FOREIGN ENTITIES BY TYPE OF LAND USE
 BY STATE AND COUNTY AS OF FEBRUARY 28, 2009

| STATE NAME | COUNTY NAME | NUMBER OF PARCELS | ACRES IN CROPLAND | ACRES IN PASTURE | ACRES IN FOREST | ACRES IN OTHER AG | ACRES IN NON AG | TOTAL ACRES |
|------------|----------------|-------------------|-------------------|------------------|-----------------|-------------------|-----------------|-------------|
| VIRGINIA | RAPPAHANNOCK | 15 | 40 | 786 | 666 | 1 | 176 | 1,669 |
| | RICHMOND | 4 | 18 | 0 | 127 | 0 | 56 | 201 |
| | ROANOKE | 3 | 0 | 57 | 0 | 86 | 0 | 143 |
| | ROCKBRIDGE | 8 | 181 | 246 | 464 | 0 | 15 | 906 |
| | ROCKINGHAM | 3 | 5 | 87 | 47 | 0 | 3 | 142 |
| | SCOTT | 7 | 16 | 90 | 175 | 31 | 0 | 312 |
| | SHENANDOAH | 4 | 106 | 110 | 224 | 86 | 36 | 562 |
| | SMYTH | 3 | 0 | 0 | 83 | 0 | 0 | 83 |
| | SOUTHAMPTON | 4 | 473 | 0 | 377 | 0 | 0 | 850 |
| | SPOTSYLVANIA | 2 | 195 | 170 | 300 | 0 | 5 | 670 |
| | STAFFORD | 3 | 50 | 30 | 481 | 0 | 3 | 564 |
| | SURRY | 1 | 0 | 0 | 0 | 177 | 54 | 231 |
| | TAZEWELL | 3 | 0 | 0 | 17,138 | 0 | 0 | 17,138 |
| | WARREN | 2 | 0 | 67 | 117 | 0 | 0 | 184 |
| | WISE | 1 | 0 | 0 | 1,005 | 0 | 0 | 1,005 |
| | WYTHE | 5 | 0 | 9 | 210 | 0 | 17 | 236 |
| | CHESAPEAKE | 3 | 0 | 0 | 914 | 0 | 42 | 956 |
| | LYNCHBURG | 1 | 150 | 110 | 5 | 0 | 0 | 265 |
| | SUFFOLK | 1 | 72 | 0 | 0 | 0 | 0 | 72 |
| | VIRGINIA BEACH | 1 | 0 | 0 | 0 | 54 | 0 | 54 |
| ----- | | 419 | 22,599 | 23,591 | 60,682 | 9,763 | 4,754 | 121,389 |
| VIRGINIA | ----- | | | | | | | |

U.S. LANDHOLDINGS OF FOREIGN ENTITIES BY TYPE OF LAND USE
BY STATE AND COUNTY AS OF FEBRUARY 28, 2009

| STATE NAME | COUNTY NAME | NUMBER OF PARCELS | ACRES IN CROPLAND | ACRES IN PASTURE | ACRES IN FOREST | ACRES IN OTHER AG | ACRES IN NON AG | TOTAL ACRES |
|------------|--------------|-------------------|-------------------|------------------|-----------------|-------------------|-----------------|-------------|
| WASHINGTON | ADAMS | 3 | 1,526 | 458 | 0 | 0 | 53 | 2,037 |
| | BENTON | 5 | 548 | 0 | 0 | 0 | 4 | 552 |
| | CHELAN | 16 | 868 | 48 | 60,684 | 108 | 458 | 62,166 |
| | CLALLAM | 6 | 0 | 96 | 622 | 13 | 12 | 743 |
| | CLARK | 10 | 285 | 70 | 7,607 | 12 | 32 | 8,006 |
| | COWLITZ | 6 | 0 | 0 | 49,037 | 0 | 1 | 49,038 |
| | DOUGLAS | 6 | 3,889 | 0 | 0 | 679 | 1,115 | 5,683 |
| | FERRY | 14 | 188 | 542 | 2,941 | 27 | 155 | 3,853 |
| | FRANKLIN | 2 | 280 | 30 | 0 | 126 | 0 | 436 |
| | GRANT | 24 | 4,108 | 766 | 0 | 455 | 217 | 5,546 |
| | GRAYS HARBOR | 4 | 0 | 0 | 4,296 | 0 | 0 | 4,296 |
| | ISLAND | 8 | 28 | 19 | 94 | 0 | 6 | 147 |
| | JEFFERSON | 6 | 0 | 0 | 4,803 | 0 | 0 | 4,803 |
| | KING | 28 | 447 | 1,057 | 169,232 | 2 | 17 | 170,755 |
| | KITSAP | 1 | 0 | 0 | 8 | 0 | 1 | 9 |
| | KITTITAS | 23 | 3,188 | 5,601 | 547 | 28,091 | 84 | 37,511 |
| | KLICKITAT | 46 | 1,492 | 70,085 | 67,477 | 1,635 | 955 | 141,644 |
| | LEWIS | 22 | 864 | 210 | 32,501 | 64 | 22 | 33,661 |
| | LINCOLN | 5 | 396 | 160 | 160 | 1 | 15 | 732 |
| | OKANOGAN | 34 | 1,680 | 10,835 | 49,579 | 4,330 | 522 | 66,946 |
| | PACIFIC | 6 | 0 | 115 | 39,988 | 0 | 0 | 40,103 |
| | PEND OREILLE | 3 | 11 | 200 | 21 | 0 | 35 | 267 |
| | PIERCE | 15 | 115 | 370 | 185,050 | 10 | 235 | 185,780 |
| | SAN JUAN | 3 | 0 | 70 | 77 | 0 | 0 | 147 |
| | SKAGIT | 39 | 833 | 883 | 49,148 | 33 | 56 | 50,953 |
| | SKAMANIA | 1 | 0 | 0 | 22,241 | 0 | 0 | 22,241 |
| | SNOHOMISH | 13 | 2,018 | 24 | 560,903 | 73 | 5 | 563,023 |
| | SPOKANE | 13 | 609 | 359 | 136 | 80 | 198 | 1,382 |
| | STEVENS | 8 | 350 | 455 | 592 | 20 | 0 | 1,417 |
| | THURSTON | 14 | 551 | 5 | 5,669 | 618 | 720 | 7,563 |
| | WAKIYAKUM | 5 | 0 | 0 | 81,730 | 0 | 0 | 81,730 |
| | WALLA WALLA | 2 | 5,392 | 0 | 0 | 0 | 0 | 5,392 |
| | WHATCOM | 223 | 7,792 | 5,160 | 30,868 | 2,434 | 2,498 | 48,752 |
| | WHITMAN | 1 | 228 | 0 | 0 | 0 | 0 | 228 |
| | YAKIMA | 41 | 4,864 | 55,033 | 3,493 | 1,510 | 242 | 65,142 |
| | | 656 | 42,550 | 152,651 | 1,429,504 | 40,321 | 7,658 | 1,672,684 |

U.S. LANDHOLDINGS OF FOREIGN ENTITIES BY TYPE OF LAND USE
 BY STATE AND COUNTY AS OF FEBRUARY 28, 2009

| STATE NAME | COUNTY NAME | NUMBER OF PARCELS | ACRES IN CROPLAND | ACRES IN PASTURE | ACRES IN FOREST | ACRES IN OTHER AG | ACRES IN NON AG | TOTAL ACRES |
|---------------|-------------|-------------------|-------------------|------------------|-----------------|-------------------|-----------------|-------------|
| WEST VIRGINIA | BARBOUR | 1 | 0 | 0 | 67 | 0 | 0 | 67 |
| | BOONE | 1 | 0 | 0 | 10 | 0 | 0 | 10 |
| | BRAXTON | 1 | 0 | 0 | 0 | 54 | 0 | 54 |
| | DODDRIDGE | 1 | 0 | 35 | 105 | 0 | 0 | 140 |
| | FAYETTE | 2 | 0 | 0 | 369 | 0 | 0 | 369 |
| | GILMER | 2 | 0 | 0 | 1,620 | 0 | 0 | 1,620 |
| | GRANT | 1 | 0 | 0 | 646 | 0 | 0 | 646 |
| | HAMPSHIRE | 2 | 0 | 0 | 705 | 0 | 0 | 705 |
| | HARRISON | 1 | 0 | 0 | 16 | 0 | 0 | 16 |
| | JEFFERSON | 5 | 594 | 351 | 45 | 8 | 1,227 | 2,225 |
| | KANAWHA | 2 | 0 | 0 | 5,093 | 0 | 0 | 5,093 |
| | LEWIS | 1 | 0 | 0 | 68 | 0 | 0 | 68 |
| | MCDOWELL | 3 | 0 | 0 | 5,016 | 0 | 168 | 5,184 |
| | MARSHALL | 3 | 0 | 50 | 205 | 0 | 38 | 293 |
| | MINERAL | 2 | 0 | 0 | 71 | 512 | 589 | 1,172 |
| | MONROE | 1 | 0 | 73 | 72 | 0 | 0 | 145 |
| | PENDLETON | 1 | 0 | 0 | 150 | 0 | 0 | 150 |
| | POCAHONTAS | 3 | 0 | 30 | 469 | 10,540 | 1 | 11,040 |
| | PRESTON | 1 | 0 | 0 | 0 | 0 | 116 | 116 |
| | PUTNAM | 4 | 0 | 229 | 0 | 77 | 0 | 306 |
| | RALEIGH | 3 | 0 | 0 | 13,910 | 0 | 0 | 14,410 |
| | RANDOLPH | 2 | 0 | 0 | 4,775 | 0 | 500 | 4,775 |
| | ROANE | 1 | 0 | 0 | 53 | 0 | 0 | 105 |
| | SUMMERS | 1 | 8 | 36 | 177 | 0 | 4 | 225 |
| | UPSHUR | 3 | 25 | 247 | 141 | 0 | 0 | 413 |
| | WEBSTER | 2 | 0 | 0 | 6,802 | 0 | 0 | 6,802 |
| | WETZEL | 1 | 0 | 0 | 44 | 0 | 17 | 61 |
| WOOD | 1 | 0 | 0 | 0 | 0 | 30 | 30 | |
| WYOMING | 2 | 0 | 0 | 835 | 0 | 40 | 875 | |
| ----- | | 54 | 627 | 1,103 | 41,464 | 11,191 | 2,730 | 57,115 |
| WEST VIRGINIA | ----- | | | | | | | |

U.S. LANDHOLDINGS OF FOREIGN ENTITIES BY TYPE OF LAND USE
BY STATE AND COUNTY AS OF FEBRUARY 28, 2009

| STATE NAME | COUNTY NAME | NUMBER OF PARCELS | ACRES IN CROPLAND | ACRES IN PASTURE | ACRES IN FOREST | ACRES IN OTHER AG | ACRES IN NON AG | TOTAL ACRES |
|------------|-------------|-------------------|-------------------|------------------|-----------------|-------------------|-----------------|-------------|
| WISCONSIN | ADAMS | 1 | 1,008 | 0 | 0 | 0 | 0 | 1,008 |
| | ASHLAND | 1 | 0 | 0 | 1 | 0 | 0 | 1 |
| | BARRON | 5 | 417 | 260 | 98 | 0 | 2 | 777 |
| | BAYFIELD | 3 | 12 | 10 | 560 | 0 | 58 | 640 |
| | BROWN | 2 | 127 | 0 | 0 | 11 | 3 | 141 |
| | CALUMET | 1 | 106 | 0 | 4 | 3 | 0 | 113 |
| | CLARK | 21 | 1,087 | 135 | 120 | 176 | 38 | 1,556 |
| | COLUMBIA | 3 | 80 | 0 | 0 | 0 | 0 | 80 |
| | CRAWFORD | 1 | 25 | 5 | 29 | 0 | 0 | 59 |
| | DANE | 3 | 415 | 0 | 0 | 177 | 49 | 641 |
| | DODGE | 2 | 320 | 4 | 0 | 0 | 11 | 335 |
| | DOUGLAS | 1 | 0 | 0 | 40 | 0 | 40 | 80 |
| | DUNN | 1 | 0 | 0 | 160 | 0 | 0 | 160 |
| | FOND DU LAC | 7 | 1,605 | 0 | 0 | 7 | 18 | 1,630 |
| | FOREST | 12 | 225 | 0 | 8,396 | 19 | 80 | 8,720 |
| | GRANT | 7 | 1,542 | 30 | 0 | 32 | 0 | 1,604 |
| | GREEN | 4 | 514 | 0 | 6 | 114 | 12 | 646 |
| | GREEN LAKE | 1 | 600 | 0 | 0 | 30 | 0 | 630 |
| | IOWA | 3 | 200 | 10 | 17 | 46 | 0 | 273 |
| | IRON | 1 | 0 | 0 | 41 | 0 | 0 | 41 |
| | JACKSON | 4 | 452 | 8 | 9 | 3 | 7 | 479 |
| | JEFFERSON | 1 | 0 | 325 | 0 | 0 | 2 | 327 |
| | JUNEAU | 4 | 3,619 | 7 | 178 | 0 | 1 | 3,805 |
| | KENOSHA | 3 | 72 | 0 | 0 | 0 | 38 | 110 |
| | LAFAYETTE | 19 | 3,926 | 453 | 251 | 0 | 65 | 4,695 |
| | LANGLADE | 2 | 1,172 | 0 | 6,998 | 0 | 0 | 8,170 |
| | LINCOLN | 2 | 0 | 0 | 3,936 | 0 | 123 | 4,059 |
| | MANITOWOC | 3 | 48 | 0 | 8 | 0 | 2 | 58 |
| | MARATHON | 3 | 120 | 10 | 1,198 | 0 | 275 | 1,603 |
| | MARQUETTE | 1 | 0 | 0 | 0 | 80 | 0 | 80 |
| | MILWAUKEE | 4 | 49 | 0 | 47 | 28 | 5 | 129 |
| | MILWAUKEE | 4 | 234 | 1 | 26 | 0 | 39 | 300 |
| | OCONTO | 10 | 0 | 0 | 3,645 | 0 | 147 | 3,792 |
| | ONEIDA | 3 | 25 | 0 | 0 | 0 | 31 | 56 |
| | OUTAGAMIE | 1 | 182 | 0 | 52 | 0 | 0 | 264 |
| | PIERCE | 2 | 0 | 30 | 0 | 120 | 0 | 120 |
| | POLK | 1 | 0 | 0 | 0 | 0 | 0 | 0 |
| | PORTAGE | 1 | 0 | 0 | 1,854 | 0 | 893 | 2,747 |
| | PRICE | 2 | 0 | 0 | 1,316 | 0 | 0 | 1,316 |
| | RICHLAND | 4 | 72 | 35 | 58 | 250 | 5 | 420 |
| | ROCK | 13 | 1,312 | 2 | 12 | 206 | 41 | 1,573 |
| | RUSK | 1 | 796 | 0 | 1,023 | 0 | 0 | 1,819 |
| | ST CROIX | 2 | 85 | 90 | 52 | 0 | 0 | 227 |
| | SAUK | 7 | 237 | 150 | 682 | 404 | 11 | 1,484 |
| | SHAWANO | 2 | 95 | 0 | 0 | 3 | 0 | 98 |
| | SHEBOYGAN | 2 | 120 | 0 | 17 | 0 | 10 | 147 |
| | TAYLOR | 1 | 0 | 0 | 400 | 0 | 0 | 400 |
| | TREMPEALEAU | 2 | 274 | 40 | 30 | 0 | 5 | 349 |
| | VILAS | 5 | 350 | 0 | 627 | 0 | 67 | 1,044 |
| | WALWORTH | 26 | 2,532 | 306 | 262 | 102 | 281 | 3,483 |
| WASHBURN | 1 | 0 | 0 | 0 | 140 | 0 | 140 | |

U.S. LANDHOLDINGS OF FOREIGN ENTITIES BY TYPE OF LAND USE
BY STATE AND COUNTY AS OF FEBRUARY 28, 2009

| STATE NAME | COUNTY NAME | NUMBER OF PARCELS | ACRES IN CROPLAND | ACRES IN PASTURE | ACRES IN FOREST | ACRES IN OTHER AG | ACRES IN NON AG | TOTAL ACRES |
|------------|-------------|-------------------|-------------------|------------------|-----------------|-------------------|-----------------|-------------|
| WYOMING | ALBANY | 7 | 100 | 9,176 | 682 | 19,972 | 1,000 | 30,930 |
| | BIG HORN | 3 | 525 | 356 | 0 | 0 | 186 | 1,067 |
| | CAMPBELL | 20 | 2,410 | 57,690 | 0 | 0 | 1,240 | 61,340 |
| | CARBON | 5 | 0 | 51,821 | 0 | 0 | 0 | 51,821 |
| | CONVERSE | 5 | 0 | 7,306 | 0 | 0 | 1 | 7,307 |
| | CROOK | 9 | 136 | 24,202 | 456 | 0 | 2 | 24,796 |
| | FREMONT | 3 | 0 | 771 | 0 | 0 | 731 | 1,502 |
| | GOSHEN | 6 | 1,640 | 19,871 | 0 | 0 | 0 | 21,511 |
| | HOT SPRINGS | 4 | 180 | 10,044 | 0 | 0 | 0 | 10,224 |
| | LARAMIE | 3 | 0 | 4,123 | 0 | 0 | 245 | 4,368 |
| | NATRONA | 1 | 0 | 0 | 0 | 2,335 | 700 | 3,035 |
| | NIOBRARA | 1 | 0 | 387 | 0 | 0 | 1 | 388 |
| | PARK | 4 | 55 | 151 | 0 | 0 | 40 | 246 |
| | PLATTE | 13 | 359 | 15,923 | 0 | 0 | 35 | 16,317 |
| | SHERIDAN | 6 | 1,300 | 16,816 | 0 | 21,714 | 0 | 39,830 |
| | SUBLETTIE | 22 | 416 | 18,032 | 0 | 0 | 0 | 18,448 |
| | TETON | 2 | 386 | 666 | 0 | 0 | 47 | 1,099 |
| | UINTA | 1 | 0 | 1,541 | 0 | 0 | 0 | 1,541 |
| | WASHAKIE | 1 | 344 | 0 | 0 | 0 | 762 | 1,106 |
| | | | 116 | 7,851 | 238,876 | 1,138 | 44,021 | 4,990 |

WYOMING

REPORT 3

U.S. LANDHOLDINGS OF FOREIGN ENTITIES BY TYPE OF LAND USE
 BY STATE AND COUNTY AS OF FEBRUARY 28, 2009

| STATE NAME | COUNTY NAME | NUMBER OF PARCELS | ACRES IN CROPLAND | ACRES IN PASTURE | ACRES IN FOREST | ACRES IN OTHER AG | ACRES IN NON AG | TOTAL ACRES |
|-------------|-------------|-------------------|-------------------|------------------|-----------------|-------------------|-----------------|-------------|
| PUERTO RICO | MAYAGUEZ | 2 | 4 | 0 | 3 | 7 | 1 | 15 |
| | PONCE | 8 | 352 | 262 | 0 | 132 | 78 | 824 |
| PUERTO RICO | | 10 | 356 | 262 | 3 | 139 | 79 | 839 |
| | | 17,062 | 3,043,729 | 5,084,148 | 13,080,381 | 1,027,150 | 613,176 | 22,848,584 |