Acknowledgments

The Farm Service Agency employees who produced this information included: Alex Barbarika, John Craven, Mike Linsenbigler, Parks Shackelford, Robert Stephenson, and Jim Williams.

Further information on the Conservation Reserve Program is available from the Farm Service Agency, United States Department of Agriculture, STOP 0513, 1400 Independence Ave., S.W., Washington, D.C. 20250-0513 or from FSA's CRP web page at: *http://www.fsa.usda.gov/dafp/cepd/crpinfo.htm*

The United States Department of Agriculture prohibits discrimination in it's programs on the basis of race, color, national origin, gender, religion, age, disability, political beliefs, sexual orientation, and marital or family status.

DEPARTMENT OF AGRICULTURE
OFFICE OF THE SECRETARY
WASHINGTON, D.C. 20250

Carrying Conservation to the Next Century

Less than a year ago, I announced the new Conservation Reserve Program (CRP). The Department of Agriculture's (USDA) role in conservation has never been more important. Since that announcement, we have enrolled more than 16 million acres for signup 15, and more than 6 million acres for signup 16, under these new environmental criteria.

Only the most environmentally sensitive acres are enrolled, while the more productive lands of the previous CRP are allowed to return to production. We will continue to supply world markets while enhancing our Nation's soil, water, and wildlife resources through the CRP.

In addition to the signup 16 information in this book, CRP enrolls highly desirable environmental lands under a continuous signup opportunity as a part of USDA's Buffer Initiative. Farmers and ranchers may enroll any of a number of practices such as filter strip and grass waterways anytime at their local USDA Service Center.

A new initiative under CRP has also begun. Combining Federal and State resources, we are prepared to enter into Conservation Reserve Enhancement Program agreements with States to address environmental issues of importance to the State and Nation. We have already signed an agreement with the State of Maryland for lands around the Chesapeake Bay.

The Farm Service Agency has more CRP information available through its Internet site, at: *http://www.fsa.usda.gov/dafp/cepd/crpinfo.htm.*

Sincerely,

DAN GLICKMAN
Secretary

January 29, 1998

AN EQUAL OPPORTUNITY EMPLOYER

Contents

Foreword by the Secretary of Agriculture	i
Introduction	1
Executive Summary	2
CRP Acreage, December 1997 (National map)	3
Signup 16:	
Offered Acreage (National map)	4
Unadjusted Environmental Benefits Index of Offered Acreage (National map)	5
Acceptable Acreage (National map)	6
CRP Acreage, October 1, 1998	7
Summary Characteristics by State (Table)	8-11
Summary Characteristics by County (State maps, table)	12-249

INTRODUCTION

The purpose of the Conservation Reserve Program (CRP) is to cost-effectively assist owners and operators in conserving and improving soil, water, and wildlife resources by converting highly erodible and other environmentally sensitive acreage normally devoted to production to a long-term resource-conserving cover.

CRP participants enroll contracts for periods from 10- to 15-years in exchange for annual rental payments and cost-share and technical assistance for installing certain conservation practices.

An Environmental Benefits Index has been used to prioritize and rank CRP offers since the tenth signup in 1991. The EBI was refocused for signup 15 to comply with a desire to improve the program and rulemaking in February 1997.

The environmental components of the EBI were modified for signup 16 to reflect the experience gained from signup 15 to better address air quality benefits, recognize enhanced covers for wildlife habitat, recognize the enduring benefits of the diversity of land offered for CRP, and award acreage offered at less than the maximum payment rate.

When an applicant submits an offer, the employees of the Natural Resources Conservation Service and Farm Service Agency collect environmental and other data. Each bid is assigned a point score based upon relative environmental benefits of the bid. After the end of the signup period, offers were ranked in comparison to all other bids offered nationally and selections made from that ranking.

Signup 16 was conducted during a 5-week period from October 14, 1997, through November 14, 1997.

Another CRP opportunity includes continuous signup which is available anytime through local USDA Service Centers for practices that have high environmental benefits while enrolling relatively small acreages such as riparian buffers, field windbreaks, and grass waterways.

EXECUTIVE SUMMARY

- CRP continues to accept lands with greater environmental benefits without a significant effect on commodity prices, farm income, or the United States' ability to supply world markets with agricultural products.

- Compared to signup 15, a lower weight for the cost factor was used. This slight reduction yielded significantly higher environmental benefits.

- A comparison of environmental benefits for signup 16, signup 15, and the historical CRP indicates an unadjusted (for cost) environmental benefits index of 187, 138, and 84, respectively.

- This significant increase in environmental benefits comes at a slightly higher program cost per acre but CRP program costs continue to be more than $5 per acre below historic program costs.

- Of the 5,924,375 acres approved, 2,022,636 acres were for land under CRP contracts that expired September 30, 1997.

- In March 1997, there were about 33.0 million acres in CRP.
  In December 1997, there were less than 29 million acres in CRP.
  In October 1998, there will be just under 30 million acres in CRP.

- CRP continues to be a highly competitive program. Applicants reduced their bids by an average of over $3.52 per acre from the maximum rental rate.

- Applicants continue to enhance wildlife habitat on CRP land. The wild life habitat factor increased by over 20% between the 15th and 16th signup. Over 300,000 acres of wetlands and adjoining habitat will be restored.

Current CRP Acreage

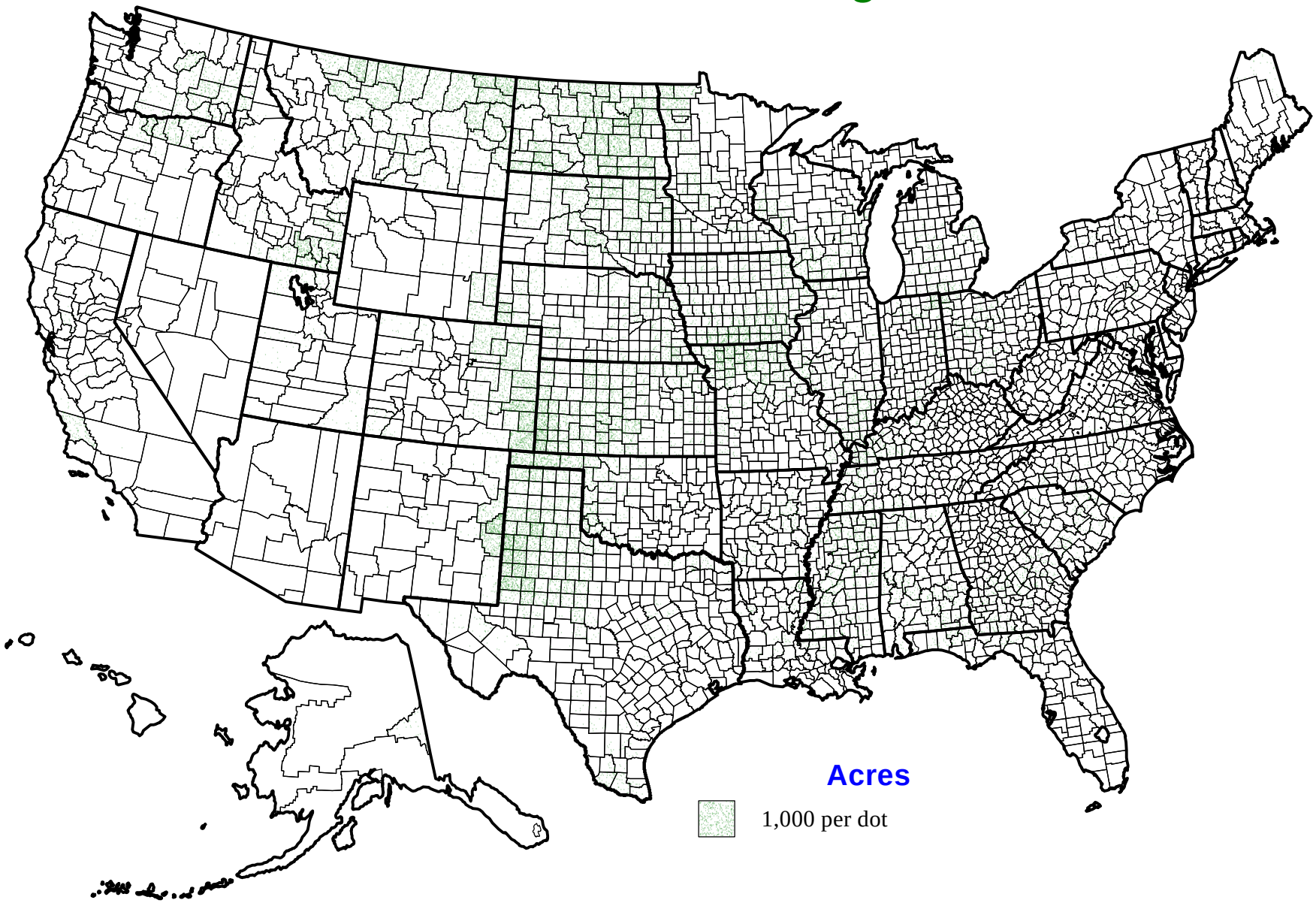

16th Signup: Offered Acreage

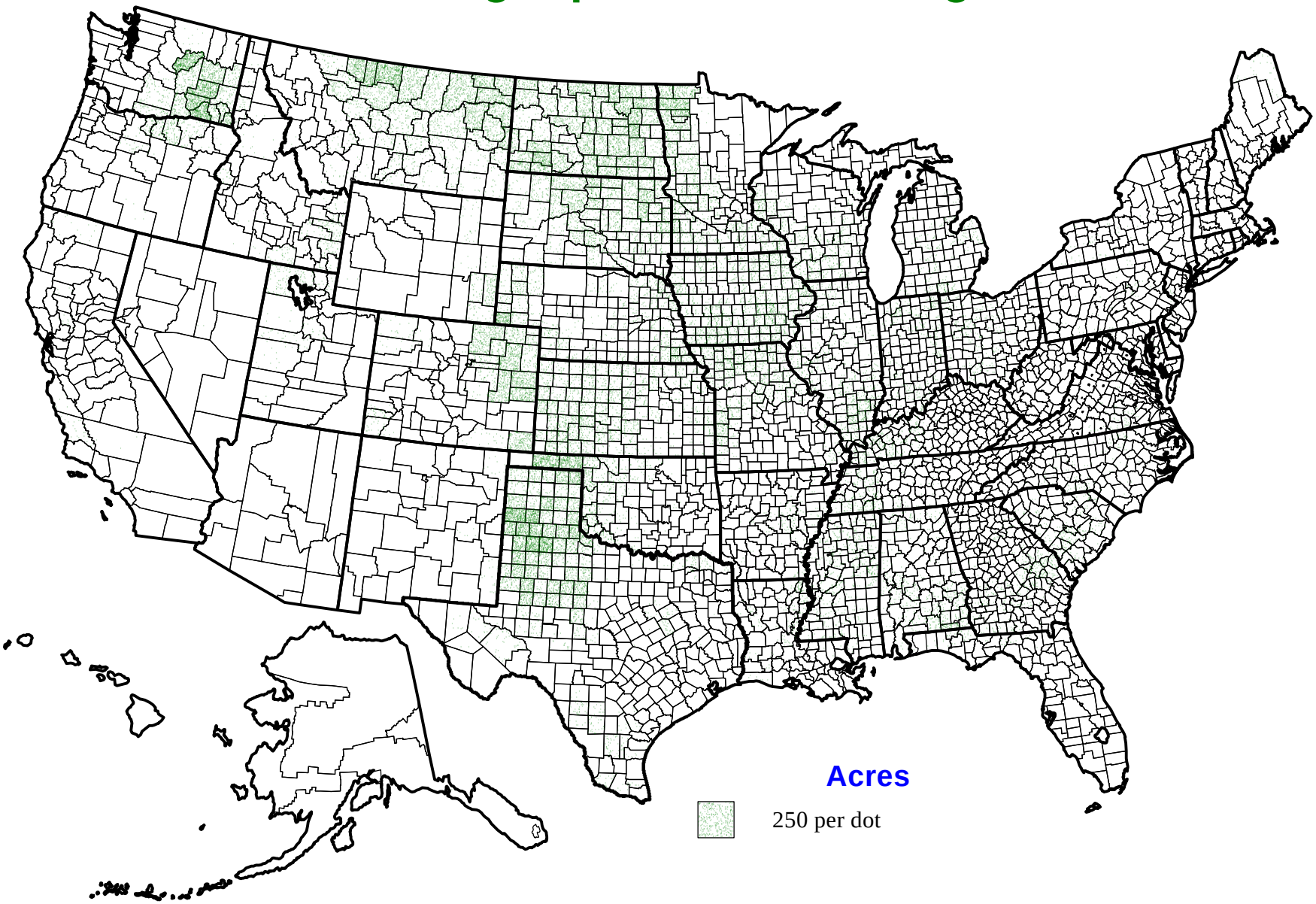

16th Signup: Unadjusted Environmental Benefits Index

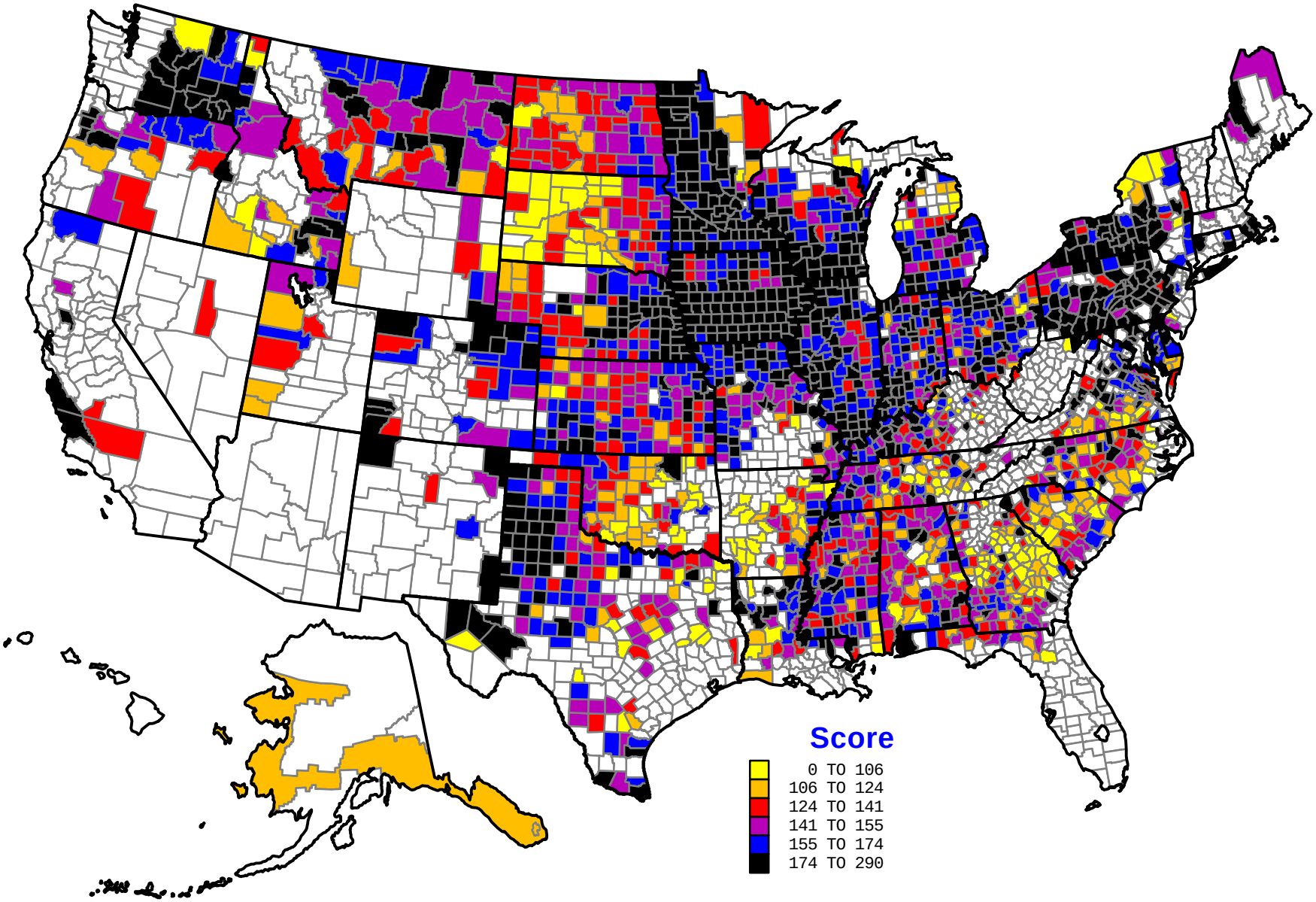

CRP 16th Signup: Acceptable Acreage

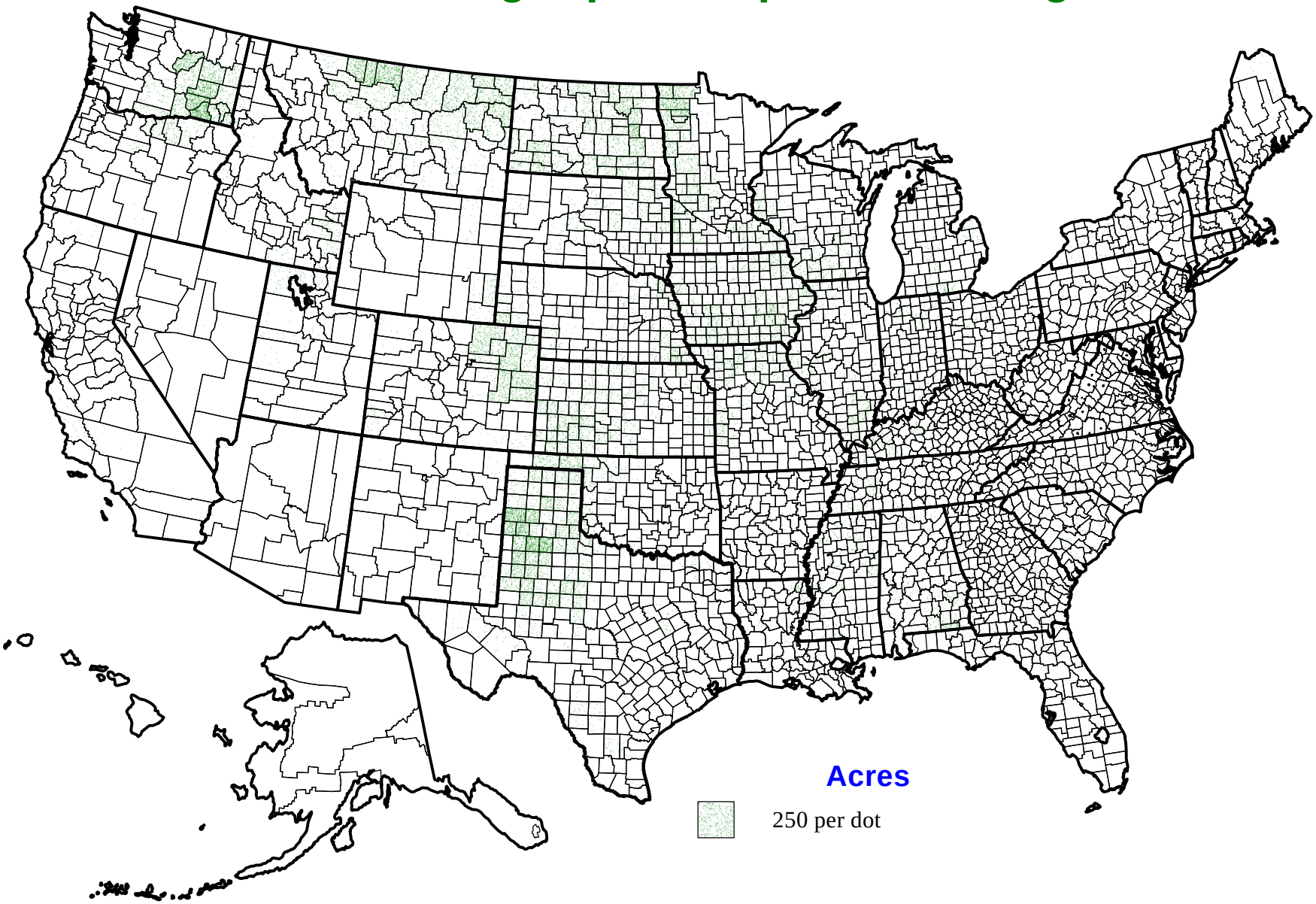

CRP Acreage as of October 1, 1998

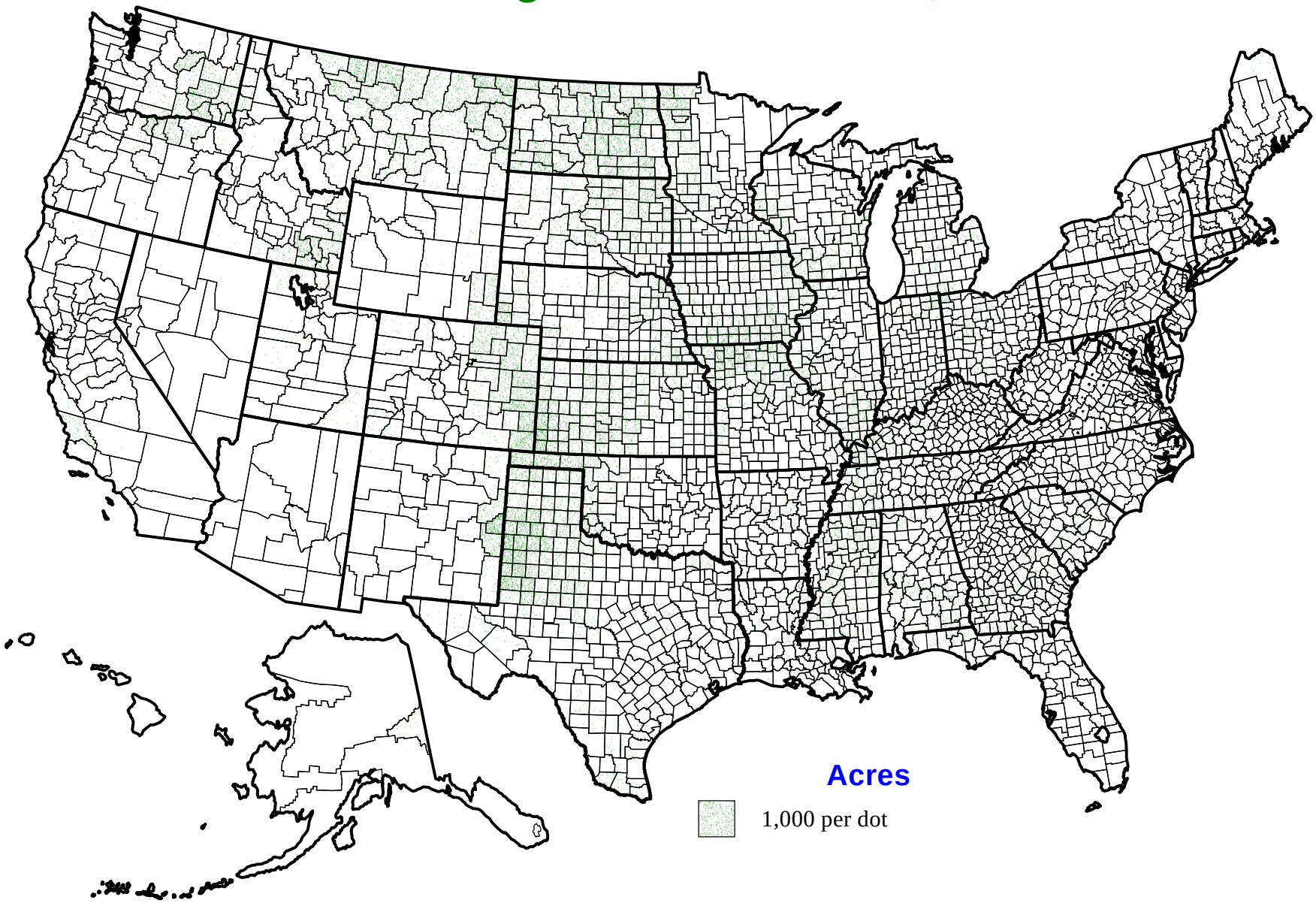

STATE TABLE 1. CRP ENROLLMENT INCLUDING SIGNUP 16 (ACRES)

STATE	CURRENT CRP 1/	CONTRACT ACREAGE EXPIRING 9/30/98	TOTAL APPROVED SIGNUP 16	APPROVED SIGNUP 16 FORMERLY ENROLLED 2/	APPROVED SIGNUP 16 CURRENTLY ENROLLED 3/	APPROVED SIGNUP 16 NEW LANDS 3/	ENROLLMENT AFTER SIGNUP 16
ALABAMA	410,232	69,046	81,227	30,165	25,906	25,156	422,413
ALASKA	26,317	212	0	0	0	0	26,105
ARIZONA	33	0	0	0	0	0	33
ARKANSAS	178,546	42,213	12,058	3,470	4,550	4,038	148,391
CALIFORNIA	133,622	16,710	15,111	4,949	8,218	1,944	132,023
COLORADO	1,741,009	150,029	362,645	117,970	91,477	153,198	1,953,625
CONNECTICUT	197	0	72	0	0	72	269
DELAWARE	1,500	401	404	0	54	350	1,503
FLORIDA	99,535	19,734	6,655	532	4,560	1,563	86,456
GEORGIA	351,081	119,992	27,016	8,093	8,812	10,111	258,105
IDAHO	753,726	76,591	63,299	13,810	34,342	15,146	740,434
ILLINOIS	658,946	131,161	133,750	46,092	55,447	32,211	661,535
INDIANA	316,756	83,398	46,440	12,389	23,039	11,012	279,798
IOWA	1,328,646	263,045	341,234	163,065	105,651	72,518	1,406,835
KANSAS	2,567,539	409,286	369,317	73,685	196,665	98,967	2,527,570
KENTUCKY	233,242	32,334	49,468	26,293	11,520	11,655	250,376
LOUISIANA	149,104	26,378	30,421	2,998	9,989	17,434	153,147
MAINE	24,935	5,732	4,423	815	2,777	831	23,626
MARYLAND	20,839	4,619	2,103	195	716	1,192	18,323
MASSACHUSETTS	59	7	15	0	0	15	67
MICHIGAN	269,732	42,678	50,408	17,985	17,779	14,644	277,462
MINNESOTA	868,821	176,515	455,178	229,408	76,420	149,350	1,147,484
MISSISSIPPI	774,611	99,045	89,364	14,043	45,887	29,435	764,930
MISSOURI	1,288,485	143,814	178,760	80,993	63,219	34,547	1,323,431
MONTANA	2,807,289	494,870	739,920	103,529	271,421	364,970	3,052,339
NEBRASKA	1,001,975	175,287	178,315	66,588	61,045	50,683	1,005,003
NEVADA	932	205	544	392	151	0	1,271
NEW HAMPSHIRE	162	0	0	0	0	0	162
NEW JERSEY	1,830	102	951	0	36	914	2,679
NEW MEXICO	580,303	14,194	9,992	988	6,184	2,821	576,102
NEW YORK	50,187	7,393	11,293	2,606	4,395	4,291	54,087
NORTH CAROLINA	90,339	20,154	13,499	6,655	4,907	1,937	83,684
NORTH DAKOTA	3,356,878	690,000	549,908	28,951	254,778	266,179	3,216,786
OHIO	314,990	51,353	33,976	5,000	17,530	11,446	297,613
OKLAHOMA	966,082	138,899	136,122	35,576	33,387	67,160	963,305
OREGON	348,719	21,456	60,135	30,872	8,220	21,043	387,398
PENNSYLVANIA	77,591	18,614	14,850	2,200	8,867	3,783	73,827
PUERTO RICO	419	60	363	0	0	363	722
SOUTH CAROLINA	208,655	45,778	23,874	4,528	9,213	10,132	186,751
SOUTH DAKOTA	1,790,745	405,230	154,506	18,091	54,163	82,252	1,540,021
TENNESSEE	255,324	49,645	31,495	15,550	11,716	4,229	237,174
TEXAS	3,227,311	547,209	944,792	443,424	232,709	268,659	3,624,894
UTAH	161,791	11,958	40,155	27,748	3,253	9,154	189,988
VERMONT	201	0	0	0	0	0	201
VIRGINIA	52,282	14,215	8,132	1,931	4,072	2,129	46,199
WASHINGTON	487,040	70,071	483,918	327,535	31,555	124,828	900,887
WEST VIRGINIA	555	65	120	0	12	108	610
WISCONSIN	560,668	92,538	138,140	48,710	49,567	39,862	606,270
WYOMING	249,763	21,159	30,005	4,811	10,356	14,838	258,610
U.S.	**28,789,544**	**4,803,395**	**5,924,375**	**2,022,636**	**1,864,566**	**2,037,173**	**29,910,524**

1/ AS OF DECEMBER 1997 (INCLUDES ALL ACCEPTED SIGNUP 15 CONTRACTS).
2/ UNDER CONTRACTS THAT EXPIRED 9/30/97 (CONTRACTS BEGIN FY 1998).
3/ CONTRACTS BEGIN FY 1999.

STATE TABLE 2. SIGNUP 16, DESCRIPTIVE STATISTICS

STATE	SIGNUP 16 OFFERS (ACRES)	TOTAL OFFERS RECEIVED	NUMBER OF OFFERS APPROVED	EBI 1/ WITHOUT COST 2/	EBI WITH COST 2/	ANNUAL RENTAL PAYMENTS ($) 2/	TOTAL COST-SHARE (ESTIM.) ($) 2/
ALABAMA	145,287	3,548	1,899	178	281	3,720,612	1,806,184
ALASKA	138	1	0	.	.	0	0
ARKANSAS	41,350	771	218	167	270	478,975	308,066
CALIFORNIA	17,142	75	61	177	289	451,354	2,532
COLORADO	506,190	2,795	2,059	186	291	11,908,863	12,980,860
CONNECTICUT	102	6	5	191	272	4,245	6,765
DELAWARE	472	20	15	200	276	27,923	46,966
FLORIDA	15,699	406	133	181	285	257,587	43,415
GEORGIA	102,910	3,092	768	173	277	1,021,210	482,973
IDAHO	84,087	689	442	189	293	2,396,463	615,209
ILLINOIS	203,016	7,234	4,397	210	289	10,403,709	2,324,399
INDIANA	91,298	3,190	1,634	197	276	3,438,781	1,501,941
IOWA	446,461	11,697	8,145	215	287	30,690,199	7,731,496
KANSAS	544,927	7,878	5,041	173	275	14,346,249	4,620,323
KENTUCKY	76,553	2,040	1,223	199	280	3,392,473	2,343,992
LOUISIANA	45,212	620	392	181	278	1,309,619	1,487,168
MAINE	9,052	350	168	176	281	213,578	40,223
MARYLAND	3,653	151	85	203	286	133,615	240,520
MASSACHUSETTS	247	10	2	187	261	1,187	0
MICHIGAN	70,798	2,264	1,578	184	281	2,722,986	745,738
MINNESOTA	519,989	11,116	9,306	199	290	24,230,492	19,639,927
MISSISSIPPI	142,403	2,876	1,570	180	283	3,437,735	1,746,831
MISSOURI	295,309	5,797	3,282	190	274	11,367,097	3,629,343
MONTANA	1,079,134	5,418	3,448	177	280	24,549,270	12,901,213
NEBRASKA	316,489	4,414	2,702	186	274	10,106,116	3,404,273
NEVADA	597	3	2	142	255	9,000	14,900
NEW JERSEY	1,603	49	30	191	280	46,379	143,818
NEW MEXICO	12,573	63	44	183	293	323,541	42,464
NEW YORK	12,847	419	361	211	314	443,334	205,096
NORTH CAROLINA	28,541	1,627	676	176	281	570,334	113,999
NORTH DAKOTA	1,144,009	10,449	4,708	165	270	17,965,988	7,797,724
OHIO	65,734	2,093	1,060	197	279	2,444,677	796,242
OKLAHOMA	341,323	3,115	1,222	184	286	4,640,277	4,297,785
OREGON	82,945	488	314	176	274	2,672,821	782,645
PENNSYLVANIA	16,021	491	431	203	306	606,734	145,851
PUERTO RICO	370	14	12	241	304	33,250	14,929
SOUTH CAROLINA	61,660	1,890	710	169	279	774,730	284,147
SOUTH DAKOTA	616,273	6,329	1,879	169	265	6,623,911	4,485,382
TENNESSEE	73,965	2,228	890	185	277	1,673,259	743,995
TEXAS	1,397,676	8,982	5,856	189	291	33,841,853	27,206,430
UTAH	53,952	331	247	155	270	1,151,399	422,086
VIRGINIA	18,996	960	327	182	286	319,812	182,578
WASHINGTON	591,217	3,566	2,669	205	301	22,993,343	26,218,775
WEST VIRGINIA	263	8	5	169	268	5,575	800
WISCONSIN	169,005	6,456	5,156	201	290	8,957,733	2,881,040
WYOMING	57,342	213	112	173	283	801,068	420,008
U.S.	**9,504,835**	**126,232**	**75,284**	**187**	**284**	**267,509,357**	**155,851,051**

1/ WEIGHTED AVERAGE OF THE 6 EVIRONMENTAL COMPONENTS.
2/ APPROVED SIGNUP 16 ACRES

STATE TABLE 3. SIGNUP 16, DESCRIPTIVE STATISTICS, APPROVED ACRES

STATE	RENTAL PAYMENT ($/ACRE)	AMOUNT BELOW MAXIMUM 1/ ($/ACRE)	ERODIBILITY INDEX (EI)	HIGHLY ERODIBLE (ACRES)	EI OF 15 OR MORE (ACRES)	NATIONAL PRIORITY AREA (ACRES)	STATE PRIORITY AREA (ACRES)
ALABAMA	45.81	7.14	13.6	73,510	23,309	0	16,044
ALASKA	.	.	.	0	0	0	0
ARKANSAS	39.72	2.12	14.1	7,764	4,135	0	0
CALIFORNIA	29.87	0.08	17.6	14,611	8,468	0	3,657
COLORADO	32.84	1.30	13.6	351,973	106,340	0	37,606
CONNECTICUT	58.88	0.55	11.1	6	34	72	0
DELAWARE	69.07	3.55	3.4	48	0	405	0
FLORIDA	38.70	0.85	12.1	4,627	2,171	0	2,805
GEORGIA	37.80	1.64	11.5	22,538	6,422	20	5,568
IDAHO	37.86	0.87	11.4	50,675	12,216	1,476	47,576
ILLINOIS	77.78	9.65	20.2	121,912	90,638	122	25,947
INDIANA	74.05	6.78	14.5	33,118	21,669	10,485	8,425
IOWA	89.94	13.74	26.8	322,680	298,081	29,043	12,379
KANSAS	38.85	1.28	10.0	307,836	38,571	80	139,148
KENTUCKY	68.58	4.94	32.9	48,002	45,372	0	9,757
LOUISIANA	43.05	9.69	5.2	10,231	1,651	0	10,561
MAINE	48.28	8.99	10.8	3,454	712	0	1,887
MARYLAND	63.54	3.18	14.3	1,140	922	2,107	77
MASSACHUSETTS	80.75	0.44	8.9	0	1	13	1
MICHIGAN	54.02	7.11	5.4	16,093	1,651	50,423	36
MINNESOTA	53.23	5.48	6.6	178,914	25,488	189,505	185,844
MISSISSIPPI	38.47	1.68	19.8	65,734	52,684	0	11,180
MISSOURI	63.59	3.38	21.6	160,133	124,935	1,282	58,816
MONTANA	33.18	0.39	12.8	716,141	202,189	525,669	29,535
NEBRASKA	56.68	2.49	14.7	175,559	83,423	324	18,566
NEVADA	16.55	0.00	10.1	544	0	0	0
NEW JERSEY	48.79	1.05	16.5	893	538	0	68
NEW MEXICO	32.38	0.11	38.3	9,992	9,480	0	0
NEW YORK	39.26	0.63	15.3	9,821	5,616	10,909	148
NORTH CAROLINA	42.25	4.00	21.3	13,308	9,926	0	94
NORTH DAKOTA	32.67	0.28	8.4	266,489	40,272	414,654	51,218
OHIO	71.95	6.32	13.9	25,823	10,779	16,336	6,792
OKLAHOMA	34.09	0.73	11.4	128,481	23,579	0	62,096
OREGON	44.45	1.96	12.5	59,973	16,786	0	22,426
PENNSYLVANIA	40.86	0.24	30.5	14,371	13,901	10,933	416
PUERTO RICO	91.60	2.95	133.0	219	343	0	144
SOUTH CAROLINA	32.45	3.22	8.8	12,259	4,262	0	9,455
SOUTH DAKOTA	42.87	1.42	5.4	34,066	4,145	127,304	16,619
TENNESSEE	53.13	2.69	21.9	28,429	23,069	48	11,593
TEXAS	35.82	2.55	10.8	635,931	157,598	462	477,939
UTAH	28.67	6.21	5.9	8,131	769	0	37,608
VIRGINIA	39.33	2.78	21.6	7,377	5,612	5,199	1,897
WASHINGTON	47.51	6.68	7.7	268,574	21,817	816	366,383
WEST VIRGINIA	46.38	0.00	3.0	0	0	120	0
WISCONSIN	64.85	7.68	17.9	104,907	72,255	34,598	26,017
WYOMING	26.70	0.29	15.6	24,150	15,072	0	10,076
U.S.	**45.15**	**3.53**	**12.6**	**4,340,440**	**1,586,902**	**1,432,405**	**1,726,404**

1/ AVERAGE DIFFERENCE OVER ALL APPROVED ACRES.

STATE TABLE 4. SIGNUP 16, DESCRIPTIVE STATISTICS, APPROVED ACRES

STATE	WETLAND RESTORATION PRACTICE 1/ (ACRES)	WILDLIFE HABITAT PRACTICE (ACRES)	RARE & DECLINING HABITAT 2/ (ACRES)	NEW GRASS PLANTINGS (ACRES)	EXISTING GRASS PLANTINGS (ACRES)	NEW TREES (ACRES)	EXISTING TREES (ACRES)
ALABAMA	5	2,344	0	2,037	14,776	27,433	34,461
ALASKA	0	0	0	0	0	0	0
ARKANSAS	2,014	1,070	0	576	2,585	1,743	4,070
CALIFORNIA	0	42	0	725	14,344	0	0
COLORADO	0	97,836	0	112,946	151,851	2	8
CONNECTICUT	0	0	0	72	0	0	0
DELAWARE	0	289	0	28	0	83	5
FLORIDA	0	267	0	53	263	1,367	4,705
GEORGIA	4	819	0	413	1,261	10,326	14,181
IDAHO	81	12,922	0	13,863	35,913	438	83
ILLINOIS	3,388	39,970	0	35,151	41,708	9,464	3,975
INDIANA	2,148	3,437	5	17,448	19,352	2,000	2,046
IOWA	3,731	138,410	2,531	94,900	97,368	2,580	1,673
KANSAS	99	3,657	0	232,297	132,713	231	143
KENTUCKY	24	103	0	29,053	19,056	1,106	85
LOUISIANA	3,611	514	0	1,247	162	18,197	6,673
MAINE	0	410	0	139	3,517	158	199
MARYLAND	7	280	0	977	615	106	55
MASSACHUSETTS	0	0	0	0	15	0	0
MICHIGAN	347	12,203	0	8,279	26,067	1,271	2,040
MINNESOTA	65,701	159,946	1,726	126,287	87,845	8,453	5,035
MISSISSIPPI	791	656	0	615	16,872	34,904	34,986
MISSOURI	317	1,059	6,718	71,917	95,393	1,708	1,560
MONTANA	256	2,998	41,422	445,230	249,624	38	352
NEBRASKA	2,760	20,125	4,774	77,960	71,467	468	708
NEVADA	0	544	0	0	0	0	0
NEW JERSEY	0	0	0	899	31	11	5
NEW MEXICO	0	0	0	2,790	7,196	0	0
NEW YORK	8	174	0	1,099	9,238	441	313
NORTH CAROLINA	0	558	0	1,170	3,009	1,367	7,384
NORTH DAKOTA	130,099	142,799	0	69,315	207,287	71	332
OHIO	733	8,290	0	7,551	15,400	978	1,022
OKLAHOMA	72	132	0	86,881	48,877	41	81
OREGON	10	2,491	0	26,729	30,538	289	71
PENNSYLVANIA	0	10	0	2,047	12,539	104	149
PUERTO RICO	0	0	0	95	99	79	90
SOUTH CAROLINA	0	2,871	0	66	1,434	8,836	10,495
SOUTH DAKOTA	79,040	11,495	0	36,782	26,800	91	103
TENNESSEE	302	1,436	0	10,978	14,371	1,970	2,437
TEXAS	3,277	15,963	0	551,037	372,967	460	646
UTAH	0	0	0	13,452	26,703	0	0
VIRGINIA	0	178	0	1,962	2,998	626	2,365
WASHINGTON	41	113,890	0	231,066	138,348	378	189
WEST VIRGINIA	0	0	0	0	99	16	5
WISCONSIN	4,186	3,573	302	25,354	89,731	7,907	6,950
WYOMING	0	13,298	0	6,672	9,889	0	0
U.S.	**303,052**	**817,061**	**57,478**	**2,348,159**	**2,100,322**	**145,741**	**149,678**

1/ INCLUDES WETLAND AND ADJACENT PROTECTED UPLAND.
2/ RESTORATION OF RARE AND DECLINING HABITAT

Alabama
County Names and Farm Service Agency Codes

TABLE 1. CRP ENROLLMENT INCLUDING SIGNUP 16 (ACRES)
ALABAMA

COUNTY	FIPS CODE	CURRENT CRP 1/	CONTRACTS EXPIRING 9/30/98	TOTAL APPROVED SIGNUP 16	ENROLLMENT AFTER SIGNUP 16
AUTAUGA	1001	4,218	1,744	352	2,826
BALDWIN	1003	10,473	1,131	968	10,310
BARBOUR	1005	10,808	2,694	6,895	15,009
BIBB	1007	764	46	37	755
BLOUNT	1009	1,544	145	115	1,514
BULLOCK	1011	14,474	3,388	2,794	13,880
BUTLER	1013	2,614	491	682	2,805
CALHOUN	1015	756	353	109	512
CHAMBERS	1017	3,417	500	480	3,397
CHEROKEE	1019	5,182	580	386	4,988
CHILTON	1021	1,992	409	284	1,867
CHOCTAW	1023	307	0	432	739
CLARKE	1025	1,360	624	0	736
CLAY	1027	280	89	192	383
CLEBURNE	1029	349	43	4	310
COFFEE	1031	13,901	2,373	4,146	15,674
COLBERT	1033	4,455	657	510	4,308
CONECUH	1035	9,599	2,699	1,262	8,162
COVINGTON	1039	10,502	2,830	9,401	17,073
CRENSHAW	1041	8,628	760	2,063	9,931
CULLMAN	1043	2,395	301	314	2,408
DALE	1045	3,363	483	870	3,750
DALLAS	1047	24,731	2,188	2,351	24,894
DEKALB	1049	6,553	1,892	630	5,291
ELMORE	1051	2,380	655	196	1,921
ESCAMBIA	1053	4,792	1,008	868	4,652
ETOWAH	1055	1,164	537	248	875
FAYETTE	1057	3,177	576	345	2,946
FRANKLIN	1059	4,232	433	225	4,024
GENEVA	1061	18,445	4,635	13,271	27,081
GREENE	1063	13,259	2,106	2,035	13,188
HALE	1065	11,769	2,077	1,257	10,949
HENRY	1067	1,631	497	1,414	2,548
HOUSTON	1069	4,945	1,144	2,590	6,391
JACKSON	1071	7,152	2,215	1,211	6,148
JEFFERSON	1073	91	0	0	91
LAMAR	1075	3,888	639	518	3,767
LAUDERDALE	1077	6,516	992	914	6,438
LAWRENCE	1079	20,297	2,129	2,363	20,531
LEE	1081	1,822	310	0	1,512
LIMESTONE	1083	8,178	1,460	792	7,510
LOWNDES	1085	11,916	2,606	1,410	10,720
MACON	1087	9,389	1,221	1,130	9,298
MADISON	1089	2,505	386	499	2,618
MARENGO	1091	18,477	1,295	3,121	20,303
MARION	1093	4,902	986	347	4,263
MARSHALL	1095	3,852	824	387	3,415
MOBILE	1097	2,177	255	132	2,054
MONROE	1099	2,968	930	593	2,631
MONTGOMERY	1101	13,441	2,237	1,292	12,496
MORGAN	1103	2,766	259	130	2,637
PERRY	1105	19,703	216	2,156	21,643
PICKENS	1107	7,924	2,148	636	6,412
PIKE	1109	6,899	945	1,388	7,342
RANDOLPH	1111	403	81	155	477
RUSSELL	1113	6,345	916	1,026	6,455
ST CLAIR	1115	223	64	48	207
SHELBY	1117	299	0	0	299
SUMTER	1119	18,480	2,932	1,651	17,199
TALLADEGA	1121	3,179	628	191	2,742

1/ AS OF DECEMBER 1997 (INCLUDES ALL ACCEPTED SIGNUP 15 CONTRACTS).

TABLE 1. CRP ENROLLMENT INCLUDING SIGNUP 16 (ACRES)
ALABAMA
(continued)

COUNTY	FIPS CODE	CURRENT CRP 1/	CONTRACTS EXPIRING 9/30/98	TOTAL APPROVED SIGNUP 16	ENROLLMENT AFTER SIGNUP 16
TALLAPOOSA	1123	942	50	137	1,029
TUSCALOOSA	1125	1,379	260	100	1,219
WALKER	1127	1,155	256	53	952
WASHINGTON	1129	992	146	334	1,180
WILCOX	1131	13,357	1,495	767	12,629
WINSTON	1133	156	77	23	102
STATE	.	410,232	69,046	81,227	422,413

_____
1/ AS OF DECEMBER 1997 (INCLUDES ALL ACCEPTED SIGNUP 15 CONTRACTS).

TABLE 2. SIGNUP 16, DESCRIPTIVE STATISTICS
ALABAMA

COUNTY	FIPS CODE	SIGNUP 16 OFFERS (ACRES)	TOTAL OFFERS RECEIVED	NUMBER OF OFFERS APPROVED	EBI 1/ WITHOUT COST 2/	EBI WITH COST 2/
AUTAUGA	1001	1,822	43	10	163	273
BALDWIN	1003	1,318	42	27	195	296
BARBOUR	1005	8,163	208	161	194	295
BIBB	1007	69	6	2	140	248
BLOUNT	1009	133	6	5	188	287
BULLOCK	1011	5,019	31	15	166	271
BUTLER	1013	1,597	51	20	165	272
CALHOUN	1015	325	13	5	179	301
CHAMBERS	1017	626	14	7	168	279
CHEROKEE	1019	691	34	18	176	281
CHILTON	1021	769	24	11	187	295
CHOCTAW	1023	533	10	8	172	286
CLARKE	1025	332	11	0	.	.
CLAY	1027	192	3	3	172	281
CLEBURNE	1029	4	1	1	162	295
COFFEE	1031	5,116	179	140	191	288
COLBERT	1033	1,908	50	17	183	282
CONECUH	1035	5,363	149	21	158	268
COVINGTON	1039	12,317	394	305	178	288
CRENSHAW	1041	3,268	115	77	185	276
CULLMAN	1043	328	17	16	192	287
DALE	1045	1,329	60	35	172	272
DALLAS	1047	6,963	98	17	159	272
DEKALB	1049	926	48	29	175	278
ELMORE	1051	1,242	34	6	152	262
ESCAMBIA	1053	1,187	41	33	178	277
ETOWAH	1055	533	22	10	160	267
FAYETTE	1057	660	29	14	175	280
FRANKLIN	1059	603	24	6	161	268
GENEVA	1061	17,305	436	327	192	287
GREENE	1063	2,997	38	23	168	276
HALE	1065	3,736	46	8	157	266
HENRY	1067	3,143	100	40	165	273
HOUSTON	1069	3,941	129	83	176	274
JACKSON	1071	2,297	64	22	167	267
LAMAR	1075	719	41	25	164	268
LAUDERDALE	1077	2,271	63	14	168	272
LAWRENCE	1079	3,973	104	58	179	269
LEE	1081	825	32	0	.	.
LIMESTONE	1083	2,488	74	27	171	275
LOWNDES	1085	2,341	18	7	185	296
MACON	1087	3,126	45	11	167	277
MADISON	1089	952	33	14	173	268
MARENGO	1091	4,452	28	13	169	280
MARION	1093	772	38	14	149	263
MARSHALL	1095	563	21	13	167	270
MOBILE	1097	228	8	5	165	277
MONROE	1099	3,040	111	22	163	264
MONTGOMERY	1101	2,571	19	7	176	280
MORGAN	1103	215	12	5	189	278
PERRY	1105	3,151	25	17	162	276
PICKENS	1107	3,020	27	10	163	265
PIKE	1109	3,200	100	42	175	278
RANDOLPH	1111	170	8	7	190	292
RUSSELL	1113	1,836	30	17	159	266
ST CLAIR	1115	145	3	1	188	297
SHELBY	1117	29	2	0	.	.
SUMTER	1119	3,440	29	15	168	277
TALLADEGA	1121	704	17	2	147	258

1/ WEIGHTED AVERAGE OF THE 6 ENVIRONMENTAL COMPONENTS.
2/ APPROVED SIGNUP 16 ACRES

TABLE 2. SIGNUP 16, DESCRIPTIVE STATISTICS
ALABAMA
(continued)

COUNTY	FIPS CODE	SIGNUP 16 OFFERS (ACRES)	TOTAL OFFERS RECEIVED	NUMBER OF OFFERS APPROVED	EBI 1/ WITHOUT COST 2/	EBI WITH COST 2/
TALLAPOOSA	1123	269	8	3	162	269
TUSCALOOSA	1125	299	12	5	177	283
WALKER	1127	65	4	3	185	290
WASHINGTON	1129	639	23	9	202	307
WILCOX	1131	2,947	38	9	185	292
WINSTON	1133	81	5	2	151	250
STATE	.	145,287	3,548	1,899	178	281

_____
1/ WEIGHTED AVERAGE OF THE 6 ENVIRONMENTAL COMPONENTS.
2/ APPROVED SIGNUP 16 ACRES

TABLE 3. SIGNUP 16, DESCRIPTIVE STATISTICS, APPROVED ACRES
ALABAMA

COUNTY	FIPS CODE	RENTAL PAYMENT ($/ACRE)	ERODIBILITY INDEX (EI)	NEW GRASS PLANTINGS (ACRES)	EXISTING GRASS PLANTINGS (ACRES)	NEW TREES (ACRES)	EXISTING TREES (ACRES)
AUTAUGA	1001	34.15	40.5	0	64	0	288
BALDWIN	1003	49.73	14.1	10	46	114	786
BARBOUR	1005	42.84	12.1	3	265	3,419	3,205
BIBB	1007	35.40	9.6	0	0	0	33
BLOUNT	1009	40.38	20.5	0	6	53	56
BULLOCK	1011	40.30	18.2	329	1,570	9	852
BUTLER	1013	43.68	12.4	0	31	199	451
CALHOUN	1015	28.01	20.0	0	11	31	67
CHAMBERS	1017	32.89	29.0	0	0	45	435
CHEROKEE	1019	41.18	25.5	34	234	26	91
CHILTON	1021	34.28	38.3	0	0	189	95
CHOCTAW	1023	32.46	12.5	0	0	376	56
CLAY	1027	34.46	14.6	0	0	106	85
CLEBURNE	1029	21.93	62.5	0	0	0	4
COFFEE	1031	55.54	13.2	62	505	1,604	1,975
COLBERT	1033	54.47	17.3	0	92	215	188
CONECUH	1035	34.95	16.1	52	8	510	684
COVINGTON	1039	49.13	10.6	91	414	2,070	6,818
CRENSHAW	1041	55.24	11.8	0	0	1,461	591
CULLMAN	1043	45.06	28.0	21	67	176	51
DALE	1045	50.82	11.3	46	16	622	186
DALLAS	1047	30.22	15.0	117	801	959	474
DEKALB	1049	42.94	22.1	7	477	17	129
ELMORE	1051	33.61	11.2	0	0	20	176
ESCAMBIA	1053	52.23	14.4	0	95	108	660
ETOWAH	1055	38.09	21.5	0	119	36	93
FAYETTE	1057	37.54	36.4	0	71	59	214
FRANKLIN	1059	41.99	16.7	0	91	27	103
GENEVA	1061	56.07	8.1	140	957	7,668	4,506
GREENE	1063	35.49	6.9	19	104	291	1,504
HALE	1065	34.28	15.4	0	972	89	195
HENRY	1067	40.97	11.9	0	53	830	531
HOUSTON	1069	55.94	9.7	41	0	1,278	1,267
JACKSON	1071	44.68	17.0	105	672	84	347
LAMAR	1075	39.78	25.4	34	59	21	405
LAUDERDALE	1077	50.59	18.5	110	366	179	260
LAWRENCE	1079	65.84	11.7	252	1,596	329	186
LIMESTONE	1083	55.73	13.7	13	425	110	230
LOWNDES	1085	32.21	41.2	0	707	0	703
MACON	1087	37.34	13.1	0	195	7	338
MADISON	1089	54.34	12.0	52	255	90	93
MARENGO	1091	33.26	16.3	0	1,048	850	89
MARION	1093	28.05	38.3	0	30	17	299
MARSHALL	1095	40.63	17.4	0	286	57	44
MOBILE	1097	37.75	10.5	0	0	0	131
MONROE	1099	45.34	12.8	0	0	130	463
MONTGOMERY	1101	38.36	21.2	0	969	295	0
MORGAN	1103	51.69	13.5	66	15	11	36
PERRY	1105	31.93	14.0	277	510	760	591
PICKENS	1107	38.74	10.1	0	235	303	99
PIKE	1109	47.92	12.4	0	42	847	500
RANDOLPH	1111	35.97	34.1	0	18	100	36
RUSSELL	1113	36.28	12.1	157	102	86	458
ST CLAIR	1115	34.00	34.9	0	0	0	48
SUMTER	1119	35.50	6.8	0	10	86	1,288
TALLADEGA	1121	30.03	17.8	0	163	29	0
TALLAPOOSA	1123	33.34	9.5	0	0	80	57
TUSCALOOSA	1125	38.73	22.6	0	0	9	90

_____
1/ WEIGHTED AVERAGE OF THE 6 ENVIRONMENTAL COMPONENTS.
2/ APPROVED SIGNUP 16 ACRES

TABLE 3. SIGNUP 16, DESCRIPTIVE STATISTICS, APPROVED ACRES
ALABAMA
(continued)

COUNTY	FIPS CODE	RENTAL PAYMENT ($/ACRE)	ERODIBILITY INDEX (EI)	NEW GRASS PLANTINGS (ACRES)	EXISTING GRASS PLANTINGS (ACRES)	NEW TREES (ACRES)	EXISTING TREES (ACRES)
WALKER	1127	39.65	65.4	0	7	0	47
WASHINGTON	1129	30.84	25.1	0	0	300	34
WILCOX	1131	36.11	16.1	0	0	49	718
WINSTON	1133	49.10	17.9	0	0	0	23
STATE	.	45.81	13.6	2,037	14,776	27,433	34,461

_____
1/ WEIGHTED AVERAGE OF THE 6 ENVIRONMENTAL COMPONENTS.
2/ APPROVED SIGNUP 16 ACRES

Alaska
County Names and Farm Service Agency Codes

TABLE 1. CRP ENROLLMENT INCLUDING SIGNUP 16 (ACRES)
ALASKA

COUNTY	FIPS CODE	CURRENT CRP 1/	CONTRACTS EXPIRING 9/30/98	TOTAL APPROVED SIGNUP 16	ENROLLMENT AFTER SIGNUP 16
DELTA	2002	25,745	0	0	25,745
PALMER	2005	572	212	0	360
STATE	.	26,317	212	0	26,105

_____
1/ AS OF DECEMBER 1997 (INCLUDES ALL ACCEPTED SIGNUP 15 CONTRACTS).

TABLE 2. SIGNUP 16, DESCRIPTIVE STATISTICS
ALASKA

COUNTY	FIPS CODE	SIGNUP 16 OFFERS (ACRES)	TOTAL OFFERS RECEIVED	NUMBER OF OFFERS APPROVED	EBI 1/ WITHOUT COST 2/	EBI WITH COST 2/
PALMER	2005	138	1	0	.	.
STATE	.	138	1	0	.	.

Arizona
County Names and Farm Service Agency Codes

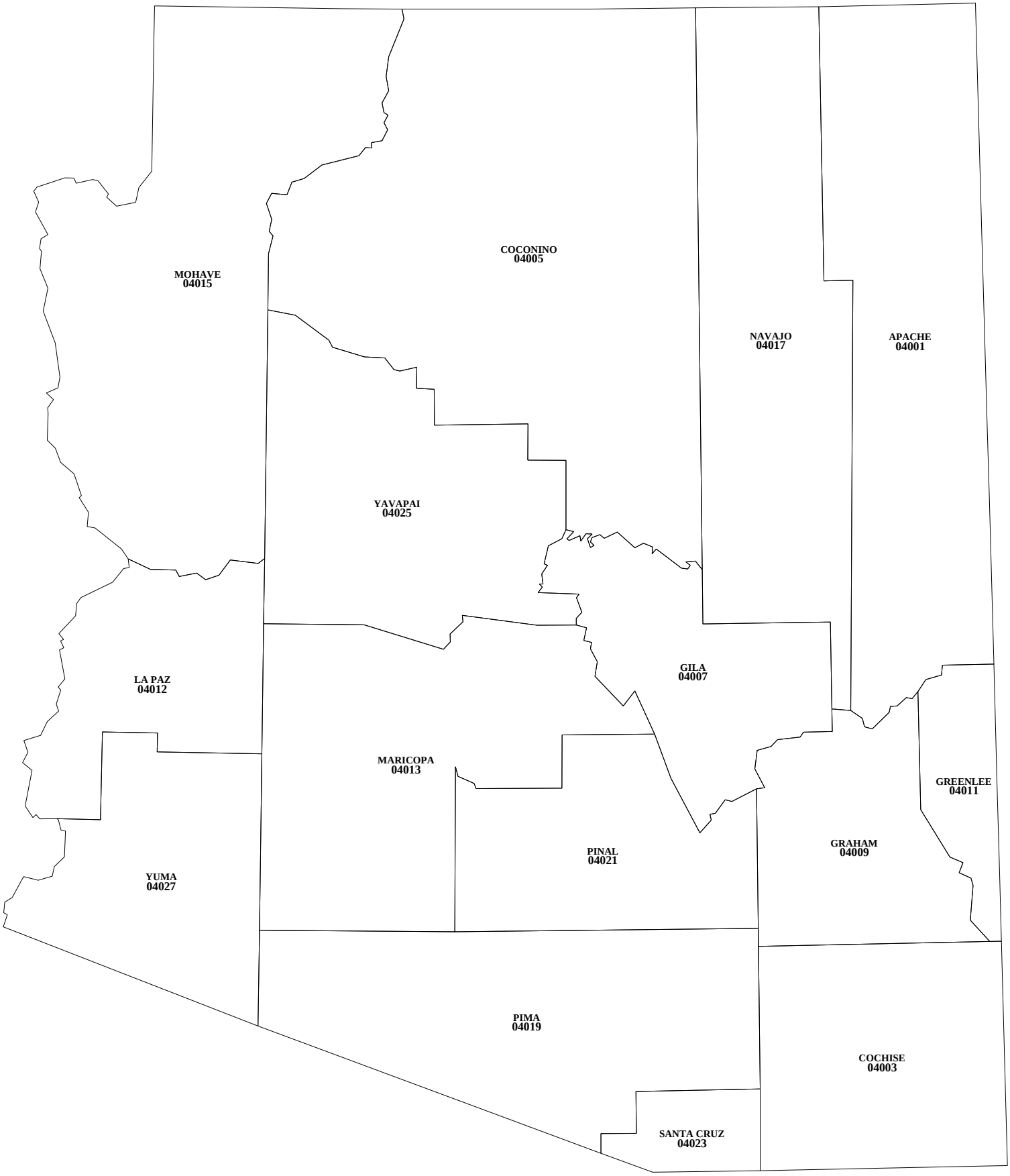

TABLE 1. CRP ENROLLMENT INCLUDING SIGNUP 16 (ACRES)
ARIZONA

COUNTY	FIPS CODE	CURRENT CRP 1/	CONTRACTS EXPIRING 9/30/98	TOTAL APPROVED SIGNUP 16	ENROLLMENT AFTER SIGNUP 16
APACHE	4001	33	0	0	33
STATE	.	33	0	0	33

1/ AS OF DECEMBER 1997 (INCLUDES ALL ACCEPTED SIGNUP 15 CONTRACTS).

Arkansas
County Names and Farm Service Agency Codes

TABLE 1. CRP ENROLLMENT INCLUDING SIGNUP 16 (ACRES)
ARKANSAS

COUNTY	FIPS CODE	CURRENT CRP 1/	CONTRACTS EXPIRING 9/30/98	TOTAL APPROVED SIGNUP 16	ENROLLMENT AFTER SIGNUP 16
ARKANSAS	5001	8,648	1,182	399	7,865
ASHLEY	5003	5,207	2,359	431	3,279
BRADLEY	5011	31	31	0	0
CALHOUN	5013	465	125	105	445
CHICOT	5017	4,952	531	479	4,900
CLARK	5019	6,996	2,047	132	5,081
CLAY	5021	4,715	718	326	4,323
CLEBURNE	5023	818	89	18	747
CLEVELAND	5025	458	0	0	458
COLUMBIA	5027	30	0	0	30
CONWAY	5029	3,581	436	185	3,330
CRAIGHEAD	5031	1,494	329	109	1,274
CRAWFORD	5033	32	0	0	32
CRITTENDEN	5035	351	68	872	1,155
CROSS	5037	1,529	431	254	1,352
DALLAS	5039	1,511	86	0	1,425
DESHA	5041	2,271	553	543	2,261
DREW	5043	3,172	563	0	2,609
FAULKNER	5045	6,768	1,046	766	6,488
FRANKLIN	5047	287	0	0	287
GREENE	5055	3,388	1,316	823	2,895
HEMPSTEAD	5057	9,220	1,886	32	7,366
HOT SPRING	5059	1,468	340	0	1,128
HOWARD	5061	170	0	0	170
INDEPENDENCE	5063	3,331	74	0	3,257
IZARD	5065	175	0	0	175
JACKSON	5067	1,730	548	310	1,492
JEFFERSON	5069	1,546	90	152	1,608
JOHNSON	5071	56	56	0	0
LAFAYETTE	5073	415	262	0	153
LAWRENCE	5075	591	183	0	408
LEE	5077	1,754	598	625	1,781
LINCOLN	5079	2,920	418	186	2,688
LITTLE RIVER	5081	2,407	77	0	2,330
LOGAN	5083	423	233	0	190
LONOKE	5085	12,076	5,066	663	7,673
MILLER	5091	2,640	216	31	2,455
MISSISSIPPI	5093	750	0	0	750
MONROE	5095	3,093	1,205	50	1,938
NEVADA	5099	2,699	589	0	2,110
OUACHITA	5103	396	82	0	314
PERRY	5105	1,204	554	366	1,016
PHILLIPS	5107	2,531	1,233	44	1,342
PIKE	5109	1,275	553	0	722
POINSETT	5111	1,990	229	40	1,801
POPE	5115	527	260	0	267
PRAIRIE	5117	18,475	2,471	1,478	17,482
PULASKI	5119	1,908	207	509	2,210
RANDOLPH	5121	589	273	0	316
ST FRANCIS	5123	3,277	820	1,067	3,524
SALINE	5125	1,151	528	0	623
SHARP	5135	121	0	0	121
WHITE	5145	32,032	8,954	439	23,517
WOODRUFF	5147	6,885	1,490	622	6,017
YELL	5149	2,017	808	0	1,209
STATE	.	178,546	42,213	12,058	148,391

1/ AS OF DECEMBER 1997 (INCLUDES ALL ACCEPTED SIGNUP 15 CONTRACTS).

TABLE 2. SIGNUP 16, DESCRIPTIVE STATISTICS
ARKANSAS

COUNTY	FIPS CODE	SIGNUP 16 OFFERS (ACRES)	TOTAL OFFERS RECEIVED	NUMBER OF OFFERS APPROVED	EBI 1/ WITHOUT COST 2/	EBI WITH COST 2/
ARKANSAS	5001	1,265	36	5	146	253
ASHLEY	5003	1,844	41	11	159	269
BRADLEY	5011	32	2	0	.	.
CALHOUN	5013	142	2	1	144	255
CHICOT	5017	1,417	27	10	171	276
CLARK	5019	551	13	1	139	254
CLAY	5021	856	29	11	162	259
CLEBURNE	5023	269	7	1	154	263
CONWAY	5029	651	12	3	148	258
CRAIGHEAD	5031	480	15	3	160	256
CRITTENDEN	5035	872	8	8	159	265
CROSS	5037	487	30	16	196	296
DESHA	5041	669	13	10	167	255
DREW	5043	157	1	0	.	.
FAULKNER	5045	1,401	30	15	162	274
GREENE	5055	986	29	22	192	283
HEMPSTEAD	5057	733	13	1	174	288
HOT SPRING	5059	107	2	0	.	.
HOWARD	5061	13	1	0	.	.
INDEPENDENCE	5063	241	8	0	.	.
JACKSON	5067	517	9	3	163	261
JEFFERSON	5069	353	7	3	156	258
JOHNSON	5071	56	1	0	.	.
LAFAYETTE	5073	96	2	0	.	.
LAWRENCE	5075	108	4	0	.	.
LEE	5077	952	24	9	181	278
LINCOLN	5079	365	9	5	190	286
LOGAN	5083	96	1	0	.	.
LONOKE	5085	5,132	39	5	185	289
MILLER	5091	43	3	2	186	309
MISSISSIPPI	5093	317	11	0	.	.
MONROE	5095	828	13	1	146	254
NEVADA	5099	303	7	0	.	.
PERRY	5105	565	4	1	138	249
PHILLIPS	5107	1,159	22	1	161	262
PIKE	5109	110	4	0	.	.
POINSETT	5111	86	5	3	155	252
PRAIRIE	5117	5,842	84	16	150	263
PULASKI	5119	693	12	8	160	265
ST FRANCIS	5123	1,301	23	15	199	288
SALINE	5125	528	3	0	.	.
WHITE	5145	6,134	108	11	147	255
WOODRUFF	5147	1,843	40	17	170	266
YELL	5149	752	17	0	.	.
STATE	.	41,350	771	218	167	270

_____
1/ WEIGHTED AVERAGE OF THE 6 ENVIRONMENTAL COMPONENTS.
2/ APPROVED SIGNUP 16 ACRES

TABLE 3. SIGNUP 16, DESCRIPTIVE STATISTICS, APPROVED ACRES
ARKANSAS

COUNTY	FIPS CODE	RENTAL PAYMENT ($/ACRE)	ERODIBILITY INDEX (EI)	NEW GRASS PLANTINGS (ACRES)	EXISTING GRASS PLANTINGS (ACRES)	NEW TREES (ACRES)	EXISTING TREES (ACRES)
ARKANSAS	5001	40.46	9.2	0	77	9	313
ASHLEY	5003	36.03	4.1	0	0	40	137
CALHOUN	5013	31.84	8.0	0	0	0	105
CHICOT	5017	41.72	14.8	0	75	190	207
CLARK	5019	27.00	21.0	0	132	0	0
CLAY	5021	44.60	30.5	111	211	4	0
CLEBURNE	5023	34.00	14.0	0	0	0	18
CONWAY	5029	32.15	15.0	0	67	0	119
CRAIGHEAD	5031	51.73	7.9	0	25	0	10
CRITTENDEN	5035	41.93	0.0	0	0	829	0
CROSS	5037	48.88	27.9	148	65	0	22
DESHA	5041	51.31	4.8	0	0	45	0
FAULKNER	5045	29.99	17.8	82	401	34	248
GREENE	5055	52.06	20.0	20	0	0	256
HEMPSTEAD	5057	28.00	17.2	0	0	0	32
JACKSON	5067	43.33	11.3	0	0	98	182
JEFFERSON	5069	38.95	10.6	0	0	0	101
LEE	5077	37.72	9.5	0	52	0	8
LINCOLN	5079	37.91	4.7	0	0	63	9
LONOKE	5085	39.12	12.2	74	84	0	505
MILLER	5091	27.37	19.6	0	0	0	31
MONROE	5095	35.00	5.0	0	0	0	50
PERRY	5105	31.61	8.0	0	0	0	366
PHILLIPS	5107	45.50	10.9	0	0	0	44
POINSETT	5111	37.69	1.9	0	0	0	0
PRAIRIE	5117	28.09	23.4	0	452	262	726
PULASKI	5119	39.42	13.8	0	32	0	295
ST FRANCIS	5123	48.18	17.9	126	653	15	0
WHITE	5145	33.17	18.5	0	189	119	122
WOODRUFF	5147	46.49	9.8	16	70	35	165
STATE	.	39.72	14.1	576	2,585	1,743	4,070

_____
1/ WEIGHTED AVERAGE OF THE 6 ENVIRONMENTAL COMPONENTS.
2/ APPROVED SIGNUP 16 ACRES

California
County Names and Farm Service Agency Codes

TABLE 1. CRP ENROLLMENT INCLUDING SIGNUP 16 (ACRES)
CALIFORNIA

COUNTY	FIPS CODE	CURRENT CRP 1/	CONTRACTS EXPIRING 9/30/98	TOTAL APPROVED SIGNUP 16	ENROLLMENT AFTER SIGNUP 16
COLUSA	6011	746	0	0	746
GLENN	6021	2,479	1,513	1,114	2,080
KERN	6029	780	0	725	1,505
KINGS	6031	357	0	136	493
LOS ANGELES	6037	856	0	0	856
MERCED	6047	5,502	162	0	5,340
MODOC	6049	234	234	0	0
MONTEREY	6053	7,833	1,923	948	6,858
SACRAMENTO	6067	113	113	0	0
SAN LUIS OBISPO	6079	84,468	5,445	6,036	85,059
SHASTA	6089	160	80	0	80
SISKIYOU	6093	16,227	5,964	3,657	13,920
TULARE	6107	80	80	0	0
YOLO	6113	13,787	1,196	2,496	15,087
STATE	.	133,622	16,710	15,111	132,023

_____
1/ AS OF DECEMBER 1997 (INCLUDES ALL ACCEPTED SIGNUP 15 CONTRACTS).

TABLE 2. SIGNUP 16, DESCRIPTIVE STATISTICS

COUNTY	FIPS CODE	SIGNUP 16 OFFERS (ACRES)	TOTAL OFFERS RECEIVED	NUMBER OF OFFERS APPROVED	EBI 1/ WITHOUT COST 2/	EBI WITH COST 2/
GLENN	6021	1,141	3	2	145	262
KERN	6029	1,117	2	1	164	279
KINGS	6031	136	1	1	128	251
MONTEREY	6053	1,017	9	8	204	319
SAN LUIS OBISPO	6079	6,301	25	23	178	290
SISKIYOU	6093	4,575	24	17	166	277
YOLO	6113	2,854	11	9	201	310
STATE	.	17,142	75	61	177	289

_____
1/ WEIGHTED AVERAGE OF THE 6 ENVIRONMENTAL COMPONENTS.
2/ APPROVED SIGNUP 16 ACRES

TABLE 3. SIGNUP 16, DESCRIPTIVE STATISTICS, APPROVED ACRES

COUNTY	FIPS CODE	RENTAL PAYMENT ($/ACRE)	ERODIBILITY INDEX (EI)	NEW GRASS PLANTINGS (ACRES)	EXISTING GRASS PLANTINGS (ACRES)	NEW TREES (ACRES)	EXISTING TREES (ACRES)
GLENN	6021	24.06	11.4	0	1,114	0	0
KERN	6029	25.88	27.0	725	0	0	0
KINGS	6031	22.00	10.0	0	136	0	0
MONTEREY	6053	26.70	34.7	0	948	0	0
SAN LUIS OBISPO	6079	30.06	18.5	0	6,036	0	0
SISKIYOU	6093	30.70	10.0	0	3,615	0	0
YOLO	6113	33.57	20.5	0	2,496	0	0
STATE	.	29.87	17.6	725	14,344	0	0

_____
1/ WEIGHTED AVERAGE OF THE 6 ENVIRONMENTAL COMPONENTS.
2/ APPROVED SIGNUP 16 ACRES

Colorado
County Names and Farm Service Agency Codes

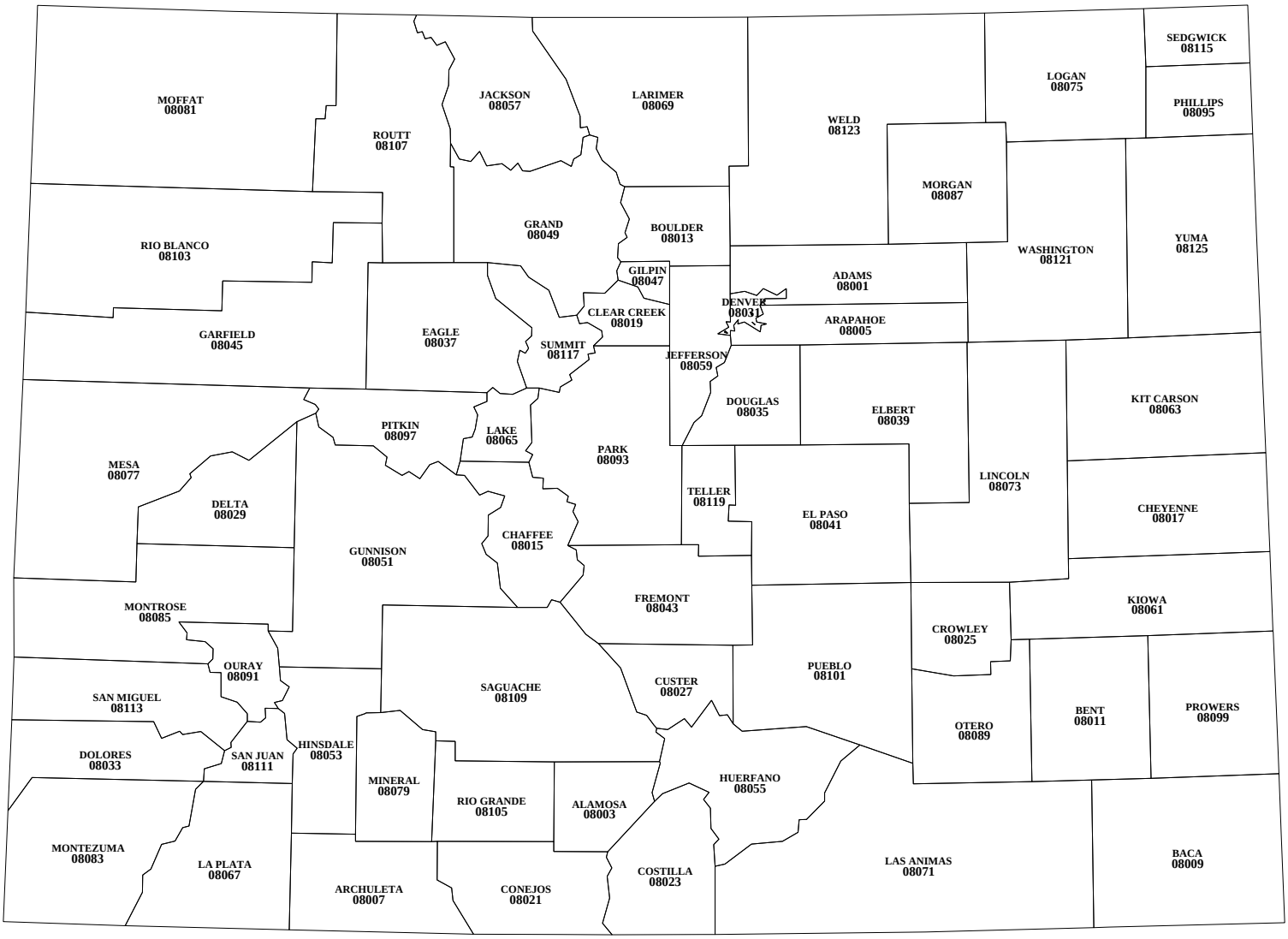

TABLE 1. CRP ENROLLMENT INCLUDING SIGNUP 16 (ACRES)
COLORADO

COUNTY	FIPS CODE	CURRENT CRP 1/	CONTRACTS EXPIRING 9/30/98	TOTAL APPROVED SIGNUP 16	ENROLLMENT AFTER SIGNUP 16
ADAMS	8001	30,311	3,291	7,473	34,493
ARAPAHOE	8005	19,452	1,135	4,601	22,918
BACA	8009	256,696	0	8,396	265,092
BENT	8011	25,751	0	0	25,751
BOULDER	8013	815	196	383	1,002
CHEYENNE	8017	106,262	21,226	24,783	109,819
CROWLEY	8025	21,146	0	0	21,146
DOLORES	8033	15,826	0	9,111	24,937
DOUGLAS	8035	511	257	0	254
ELBERT	8039	32,805	0	1,920	34,725
EL PASO	8041	15,838	424	1,784	17,198
GARFIELD	8045	3,020	0	222	3,242
HUERFANO	8055	0	0	45	45
KIOWA	8061	201,854	276	0	201,578
KIT CARSON	8063	152,330	20,925	51,513	182,918
LA PLATA	8067	10,635	37	0	10,598
LARIMER	8069	889	0	0	889
LAS ANIMAS	8071	16,226	585	4,022	19,663
LINCOLN	8073	95,113	18,011	48,680	125,782
LOGAN	8075	57,950	11,127	23,372	70,195
MESA	8077	17	0	0	17
MOFFAT	8081	28,301	0	2,682	30,983
MONTEZUMA	8083	10,160	0	4,595	14,755
MORGAN	8087	60,339	7,991	18,997	71,345
OTERO	8089	2,409	0	0	2,409
OURAY	8091	151	0	0	151
PHILLIPS	8095	10,179	3,195	6,487	13,471
PROWERS	8099	170,401	0	0	170,401
PUEBLO	8101	28,743	0	0	28,743
RIO BLANCO	8103	2,120	321	871	2,670
ROUTT	8107	16,771	1,242	1,348	16,877
SAN MIGUEL	8113	2,781	0	505	3,286
SEDGWICK	8115	3,930	790	1,598	4,738
WASHINGTON	8121	142,922	31,344	54,442	166,020
WELD	8123	150,356	20,550	64,319	194,125
YUMA	8125	47,999	7,106	20,494	61,387
STATE	.	1,741,009	150,029	362,645	1,953,625

1/ AS OF DECEMBER 1997 (INCLUDES ALL ACCEPTED SIGNUP 15 CONTRACTS).

TABLE 2. SIGNUP 16, DESCRIPTIVE STATISTICS
COLORADO

COUNTY	FIPS CODE	SIGNUP 16 OFFERS (ACRES)	TOTAL OFFERS RECEIVED	NUMBER OF OFFERS APPROVED	EBI 1/ WITHOUT COST 2/	EBI WITH COST 2/
ADAMS	8001	9,499	49	38	177	283
ARAPAHOE	8005	6,755	42	26	177	283
BACA	8009	53,965	229	39	208	321
BOULDER	8013	396	4	3	183	299
CHEYENNE	8017	39,920	165	108	160	272
DOLORES	8033	10,914	96	73	205	306
ELBERT	8039	9,586	47	16	155	264
EL PASO	8041	2,479	24	12	150	270
GARFIELD	8045	222	2	2	173	275
HUERFANO	8055	45	1	1	173	283
KIOWA	8061	3,368	17	0	.	.
KIT CARSON	8063	64,837	328	266	178	285
LA PLATA	8067	1,170	12	0	.	.
LAS ANIMAS	8071	6,303	28	17	151	269
LINCOLN	8073	57,905	291	238	172	281
LOGAN	8075	27,290	228	200	197	301
MOFFAT	8081	7,247	39	12	208	317
MONTEZUMA	8083	5,214	36	33	189	286
MORGAN	8087	21,620	135	120	198	302
PHILLIPS	8095	7,543	68	58	175	272
RIO BLANCO	8103	3,974	21	7	155	261
ROUTT	8107	2,861	19	6	192	305
SAN MIGUEL	8113	647	7	6	188	287
SEDGWICK	8115	1,748	27	24	171	273
WASHINGTON	8121	68,405	392	320	186	289
WELD	8123	71,247	325	279	202	304
YUMA	8125	21,029	163	155	201	301
STATE	.	506,190	2,795	2,059	186	291

_____
1/ WEIGHTED AVERAGE OF THE 6 ENVIRONMENTAL COMPONENTS.
2/ APPROVED SIGNUP 16 ACRES

TABLE 3. SIGNUP 16, DESCRIPTIVE STATISTICS, APPROVED ACRES
COLORADO

COUNTY	FIPS CODE	RENTAL PAYMENT ($/ACRE)	ERODIBILITY INDEX (EI)	NEW GRASS PLANTINGS (ACRES)	EXISTING GRASS PLANTINGS (ACRES)	NEW TREES (ACRES)	EXISTING TREES (ACRES)
ADAMS	8001	29.44	14.4	2,980	3,370	0	0
ARAPAHOE	8005	26.01	13.9	2,868	1,733	0	0
BACA	8009	23.08	18.1	5,215	2,907	0	0
BOULDER	8013	24.61	9.6	233	0	0	0
CHEYENNE	8017	29.72	12.2	8,147	11,412	0	0
DOLORES	8033	37.59	7.9	1,475	1,384	0	0
ELBERT	8039	28.21	11.8	569	794	0	0
EL PASO	8041	24.23	12.0	0	1,784	0	0
GARFIELD	8045	29.65	3.6	222	0	0	0
HUERFANO	8055	19.22	9.0	23	22	0	0
KIT CARSON	8063	31.08	12.7	4,939	27,360	0	0
LAS ANIMAS	8071	23.63	12.1	600	3,422	0	0
LINCOLN	8073	30.51	12.0	11,149	31,376	0	0
LOGAN	8075	33.39	12.5	1,099	9,907	0	0
MOFFAT	8081	31.41	14.4	487	31	0	0
MONTEZUMA	8083	38.17	5.7	1,177	1,019	0	0
MORGAN	8087	33.38	17.2	12,487	6,506	0	0
PHILLIPS	8095	38.23	12.5	2,371	1,621	2	0
RIO BLANCO	8103	37.95	8.2	140	731	0	0
ROUTT	8107	29.88	12.7	0	1,348	0	0
SAN MIGUEL	8113	42.33	4.0	0	33	0	0
SEDGWICK	8115	36.84	10.4	733	708	0	0
WASHINGTON	8121	35.70	12.0	8,304	23,691	0	8
WELD	8123	34.93	17.4	36,085	15,228	0	0
YUMA	8125	35.84	15.7	11,645	5,464	0	0
STATE	.	32.84	13.6	112,946	151,851	2	8

_____
1/ WEIGHTED AVERAGE OF THE 6 ENVIRONMENTAL COMPONENTS.
2/ APPROVED SIGNUP 16 ACRES

Connecticut
County Names and Farm Service Agency Codes

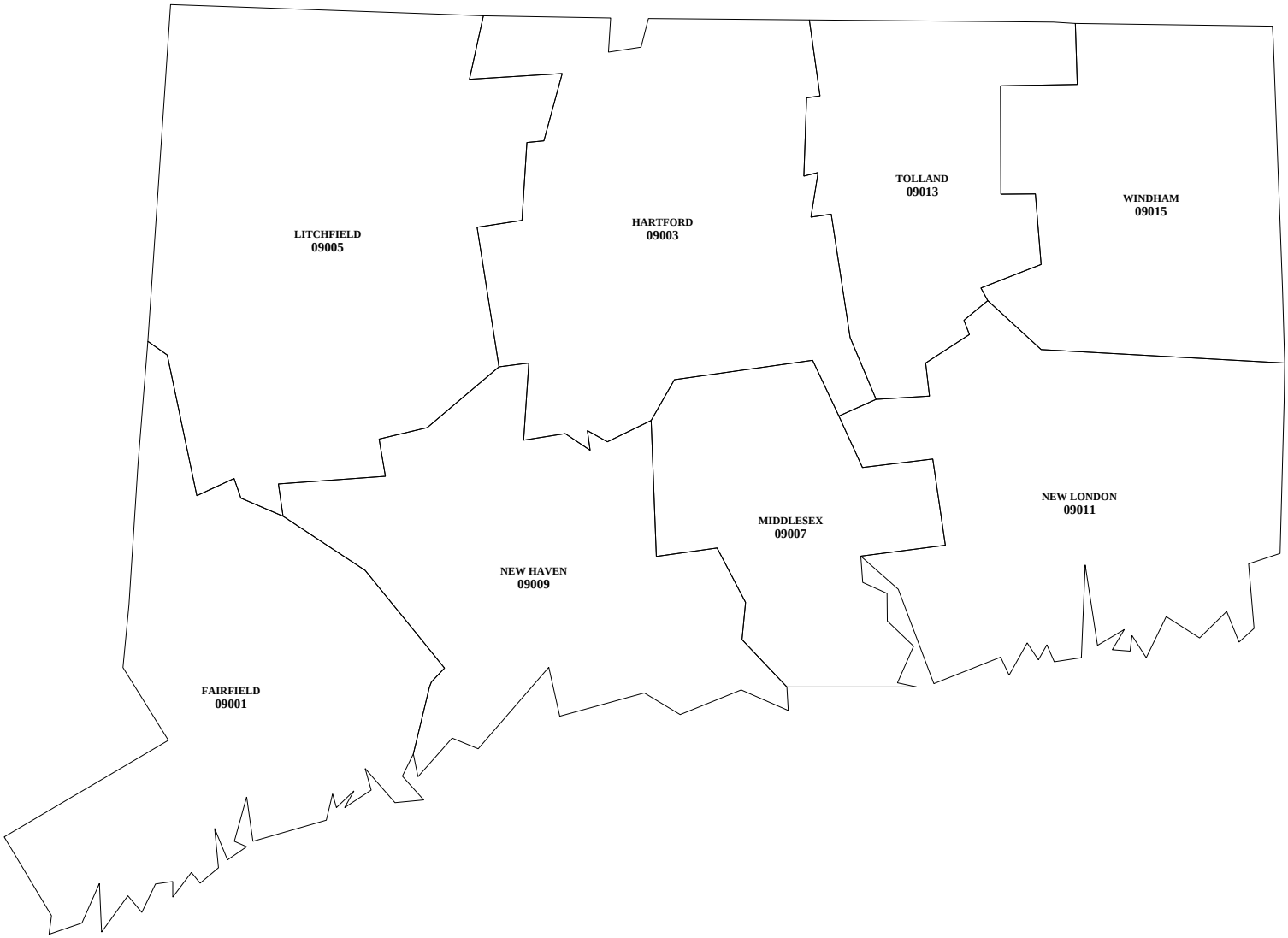

TABLE 1. CRP ENROLLMENT INCLUDING SIGNUP 16 (ACRES)
CONNECTICUT

COUNTY	FIPS CODE	CURRENT CRP 1/	CONTRACTS EXPIRING 9/30/98	TOTAL APPROVED SIGNUP 16	ENROLLMENT AFTER SIGNUP 16
LITCHFIELD	9005	46	0	58	104
NEW HAVEN	9009	140	0	0	140
NEW LONDON	9011	1	0	8	9
WINDHAM	9015	10	0	6	16
STATE	.	197	0	72	269

_____
1/ AS OF DECEMBER 1997 (INCLUDES ALL ACCEPTED SIGNUP 15 CONTRACTS).

TABLE 2. SIGNUP 16, DESCRIPTIVE STATISTICS

COUNTY	FIPS CODE	SIGNUP 16 OFFERS (ACRES)	TOTAL OFFERS RECEIVED	NUMBER OF OFFERS APPROVED	EBI 1/ WITHOUT COST 2/	EBI WITH COST 2/
LITCHFIELD	9005	58	2	2	196	274
NEW LONDON	9011	8	2	2	175	268
WINDHAM	9015	36	2	1	175	267
STATE	.	102	6	5	191	272

_____
1/ WEIGHTED AVERAGE OF THE 6 ENVIRONMENTAL COMPONENTS.
2/ APPROVED SIGNUP 16 ACRES

TABLE 3. SIGNUP 16, DESCRIPTIVE STATISTICS, APPROVED ACRES

COUNTY	FIPS CODE	RENTAL PAYMENT ($/ACRE)	ERODIBILITY INDEX (EI)	NEW GRASS PLANTINGS (ACRES)	EXISTING GRASS PLANTINGS (ACRES)	NEW TREES (ACRES)	EXISTING TREES (ACRES)
LITCHFIELD	9005	61.88	13.0	58	0	0	0
NEW LONDON	9011	49.00	3.0	8	0	0	0
WINDHAM	9015	43.86	3.2	6	0	0	0
STATE	.	58.88	11.1	72	0	0	0

_____
1/ WEIGHTED AVERAGE OF THE 6 ENVIRONMENTAL COMPONENTS.
2/ APPROVED SIGNUP 16 ACRES

Delaware
County Names and Farm Service Agency Codes

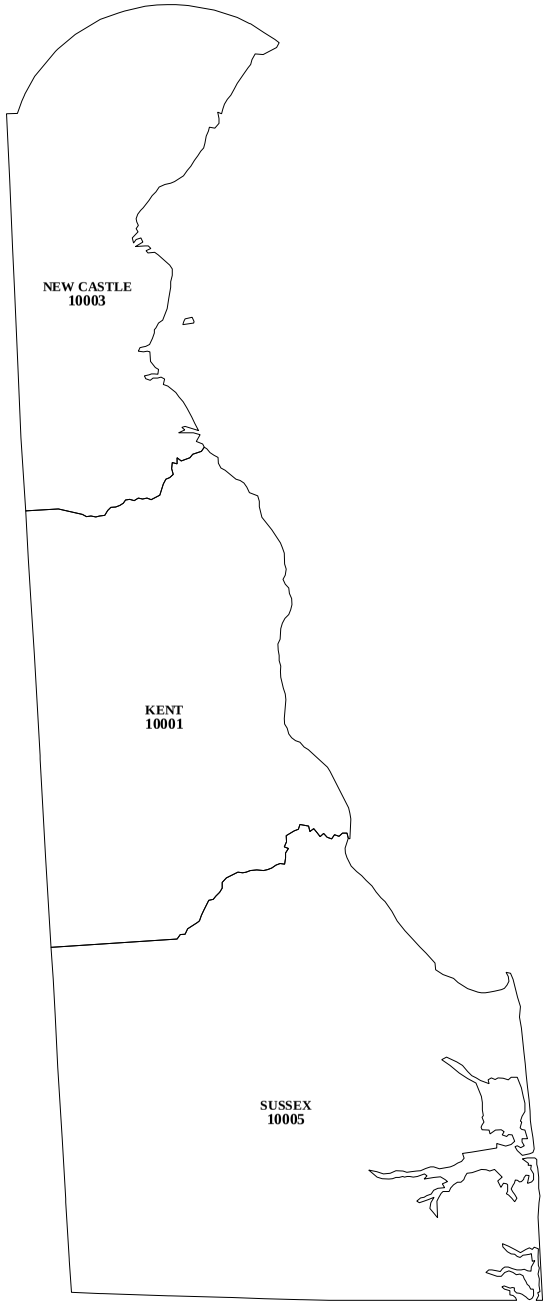

TABLE 1. CRP ENROLLMENT INCLUDING SIGNUP 16 (ACRES)
DELAWARE

COUNTY	FIPS CODE	CURRENT CRP 1/	CONTRACTS EXPIRING 9/30/98	TOTAL APPROVED SIGNUP 16	ENROLLMENT AFTER SIGNUP 16
KENT	10001	581	51	288	818
NEW CASTLE	10003	580	261	76	395
SUSSEX	10005	339	89	40	290
STATE	.	1,500	401	404	1,503

_____
1/ AS OF DECEMBER 1997 (INCLUDES ALL ACCEPTED SIGNUP 15 CONTRACTS).

TABLE 2. SIGNUP 16, DESCRIPTIVE STATISTICS

COUNTY	FIPS CODE	SIGNUP 16 OFFERS (ACRES)	TOTAL OFFERS RECEIVED	NUMBER OF OFFERS APPROVED	EBI 1/ WITHOUT COST 2/	EBI WITH COST 2/
KENT	10001	305	14	11	197	270
NEW CASTLE	10003	76	2	2	222	300
SUSSEX	10005	91	4	2	178	270
STATE	.	472	20	15	200	276

_____
1/ WEIGHTED AVERAGE OF THE 6 ENVIRONMENTAL COMPONENTS.
2/ APPROVED SIGNUP 16 ACRES

TABLE 3. SIGNUP 16, DESCRIPTIVE STATISTICS, APPROVED ACRES

COUNTY	FIPS CODE	RENTAL PAYMENT ($/ACRE)	ERODIBILITY INDEX (EI)	NEW GRASS PLANTINGS (ACRES)	EXISTING GRASS PLANTINGS (ACRES)	NEW TREES (ACRES)	EXISTING TREES (ACRES)
KENT	10001	71.10	1.9	0	0	83	0
NEW CASTLE	10003	68.87	10.4	28	0	0	5
SUSSEX	10005	54.93	1.5	0	0	0	0
STATE	.	69.07	3.4	28	0	83	5

_____
1/ WEIGHTED AVERAGE OF THE 6 ENVIRONMENTAL COMPONENTS.
2/ APPROVED SIGNUP 16 ACRES

Florida
County Names and Farm Service Agency Codes

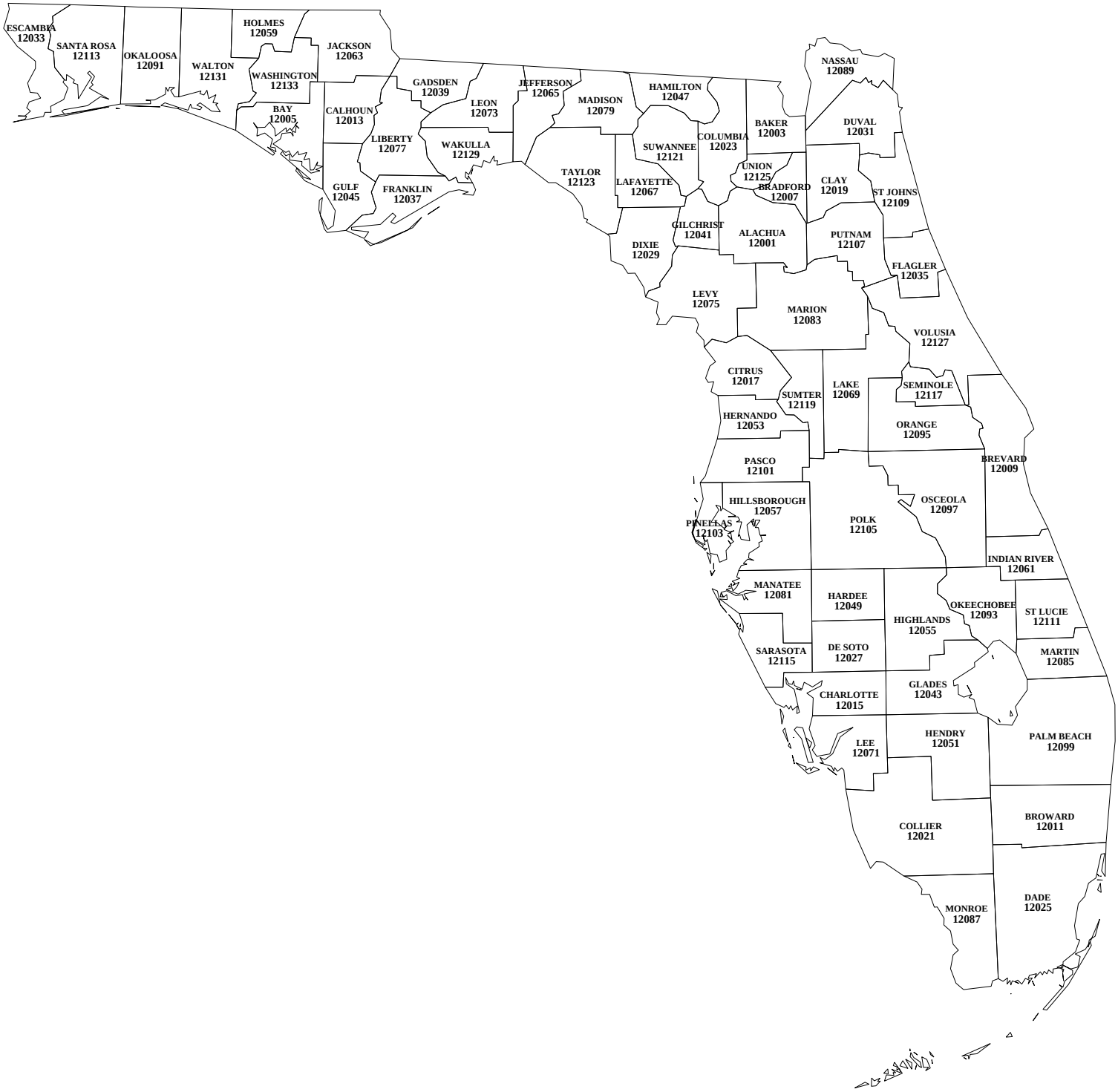

TABLE 1. CRP ENROLLMENT INCLUDING SIGNUP 16 (ACRES)
FLORIDA

COUNTY	FIPS CODE	CURRENT CRP 1/	CONTRACTS EXPIRING 9/30/98	TOTAL APPROVED SIGNUP 16	ENROLLMENT AFTER SIGNUP 16
ALACHUA	12001	301	134	0	167
CALHOUN	12013	2,514	524	0	1,990
COLUMBIA	12023	1,129	196	94	1,027
DIXIE	12029	40	0	0	40
ESCAMBIA	12033	3,057	428	340	2,969
GADSDEN	12039	2,382	582	147	1,947
GILCHRIST	12041	1,070	96	0	974
HAMILTON	12047	3,934	1,740	71	2,265
HOLMES	12059	12,527	1,884	620	11,263
JACKSON	12063	17,989	4,892	1,758	14,855
JEFFERSON	12065	9,762	2,191	1,504	9,075
LAFAYETTE	12067	387	0	0	387
LEON	12073	2,596	109	64	2,551
LEVY	12075	447	382	0	65
MADISON	12079	9,607	2,090	588	8,105
MARION	12083	268	260	0	8
OKALOOSA	12091	8,134	834	508	7,808
SANTA ROSA	12113	4,676	720	299	4,255
SUWANNEE	12121	1,951	287	0	1,664
UNION	12125	178	0	0	178
WALTON	12131	10,006	1,893	474	8,587
WASHINGTON	12133	6,580	492	188	6,276
STATE	.	99,535	19,734	6,655	86,456

_____
1/ AS OF DECEMBER 1997 (INCLUDES ALL ACCEPTED SIGNUP 15 CONTRACTS).

TABLE 2. SIGNUP 16, DESCRIPTIVE STATISTICS
FLORIDA

COUNTY	FIPS CODE	SIGNUP 16 OFFERS (ACRES)	TOTAL OFFERS RECEIVED	NUMBER OF OFFERS APPROVED	EBI 1/ WITHOUT COST 2/	EBI WITH COST 2/
ALACHUA	12001	11	1	0	.	.
CALHOUN	12013	112	6	0	.	.
COLUMBIA	12023	372	8	2	172	272
ESCAMBIA	12033	424	19	15	208	306
GADSDEN	12039	606	25	5	162	266
GILCHRIST	12041	72	2	0	.	.
HAMILTON	12047	974	28	4	215	319
HOLMES	12059	2,106	64	16	182	285
JACKSON	12063	4,169	100	20	164	268
JEFFERSON	12065	2,331	32	12	192	294
LEON	12073	64	1	1	144	256
MADISON	12079	1,383	27	11	190	302
OKALOOSA	12091	715	15	7	179	286
SANTA ROSA	12113	826	30	20	205	312
SUWANNEE	12121	110	4	0	.	.
WALTON	12131	1,038	27	12	172	283
WASHINGTON	12133	386	17	8	181	279
STATE	.	15,699	406	133	181	285

_____
1/ WEIGHTED AVERAGE OF THE 6 ENVIRONMENTAL COMPONENTS.
2/ APPROVED SIGNUP 16 ACRES

TABLE 3. SIGNUP 16, DESCRIPTIVE STATISTICS, APPROVED ACRES
FLORIDA

COUNTY	FIPS CODE	RENTAL PAYMENT ($/ACRE)	ERODIBILITY INDEX (EI)	NEW GRASS PLANTINGS (ACRES)	EXISTING GRASS PLANTINGS (ACRES)	NEW TREES (ACRES)	EXISTING TREES (ACRES)
COLUMBIA	12023	33.70	6.8	0	0	94	0
ESCAMBIA	12033	49.32	13.4	0	19	8	313
GADSDEN	12039	40.59	9.5	0	0	0	147
HAMILTON	12047	27.90	3.2	0	0	71	0
HOLMES	12059	40.41	13.6	0	51	310	260
JACKSON	12063	39.47	14.8	0	124	390	1,245
JEFFERSON	12065	41.86	11.6	53	4	0	1,392
LEON	12073	35.00	26.1	0	0	0	64
MADISON	12079	30.11	8.0	0	4	25	347
OKALOOSA	12091	34.59	12.0	0	0	134	374
SANTA ROSA	12113	38.13	4.2	0	0	280	18
WALTON	12131	31.10	12.5	0	62	15	397
WASHINGTON	12133	45.92	10.9	0	0	40	149
STATE	.	38.70	12.1	53	263	1,367	4,705

_____
1/ WEIGHTED AVERAGE OF THE 6 ENVIRONMENTAL COMPONENTS.
2/ APPROVED SIGNUP 16 ACRES

Georgia
County Names and Farm Service Agency Codes

TABLE 1. CRP ENROLLMENT INCLUDING SIGNUP 16 (ACRES)
GEORGIA

COUNTY	FIPS CODE	CURRENT CRP 1/	CONTRACTS EXPIRING 9/30/98	TOTAL APPROVED SIGNUP 16	ENROLLMENT AFTER SIGNUP 16
APPLING	13001	1,219	391	7	835
ATKINSON	13003	1,205	1,035	0	170
BACON	13005	1,085	534	31	582
BAKER	13007	501	206	181	476
BALDWIN	13009	299	113	0	186
BANKS	13011	57	0	0	57
BARROW	13013	824	111	0	713
BARTOW	13015	1,000	580	336	756
BEN HILL	13017	916	196	14	734
BERRIEN	13019	669	435	171	405
BIBB	13021	612	462	0	150
BLECKLEY	13023	4,521	1,635	77	2,963
BRANTLEY	13025	170	35	0	135
BROOKS	13027	12,316	2,456	444	10,304
BRYAN	13029	36	36	0	0
BULLOCH	13031	7,409	2,529	318	5,198
BURKE	13033	16,940	9,703	107	7,344
BUTTS	13035	848	15	154	987
CALHOUN	13037	3,872	677	520	3,715
CANDLER	13043	10,138	3,517	1,189	7,810
CARROLL	13045	742	81	46	707
CATOOSA	13047	32	32	32	32
CHATTOOGA	13055	760	122	146	784
CHEROKEE	13057	21	0	0	21
CLARKE	13059	715	24	0	691
CLAY	13061	1,581	568	271	1,284
CLINCH	13065	0	0	14	14
COFFEE	13069	6,702	4,124	978	3,556
COLQUITT	13071	5,115	2,465	0	2,650
COLUMBIA	13073	62	0	0	62
COOK	13075	512	183	32	361
COWETA	13077	101	0	35	136
CRAWFORD	13079	957	437	32	552
CRISP	13081	2,077	305	254	2,026
DADE	13083	144	0	0	144
DAWSON	13085	71	0	0	71
DECATUR	13087	6,331	1,927	298	4,702
DODGE	13091	7,471	2,098	286	5,659
DOOLY	13093	9,021	1,057	1,015	8,979
DOUGHERTY	13095	1,451	566	39	924
EARLY	13099	7,326	1,420	1,007	6,913
ECHOLS	13101	504	123	131	512
EFFINGHAM	13103	0	0	20	20
ELBERT	13105	1,931	438	71	1,564
EMANUEL	13107	11,078	4,818	2,749	9,009
EVANS	13109	4,958	985	246	4,219
FANNIN	13111	72	64	56	64
FAYETTE	13113	34	0	0	34
FLOYD	13115	1,546	130	75	1,491
FORSYTH	13117	16	0	0	16
FRANKLIN	13119	995	471	467	991
GILMER	13123	14	0	0	14
GLASCOCK	13125	841	637	0	204
GORDON	13129	114	63	145	196
GRADY	13131	5,556	1,186	715	5,085
GREENE	13133	158	55	11	114
HALL	13139	86	0	0	86
HANCOCK	13141	826	533	0	293
HARALSON	13143	62	12	12	62
HARRIS	13145	363	9	0	354

1/ AS OF DECEMBER 1997 (INCLUDES ALL ACCEPTED SIGNUP 15 CONTRACTS).

TABLE 1. CRP ENROLLMENT INCLUDING SIGNUP 16 (ACRES)
GEORGIA
(continued)

COUNTY	FIPS CODE	CURRENT CRP 1/	CONTRACTS EXPIRING 9/30/98	TOTAL APPROVED SIGNUP 16	ENROLLMENT AFTER SIGNUP 16
HART	13147	3,336	964	491	2,863
HEARD	13149	175	92	92	175
HENRY	13151	416	14	285	687
HOUSTON	13153	3,825	675	410	3,560
IRWIN	13155	3,151	1,463	176	1,864
JACKSON	13157	359	147	98	310
JASPER	13159	938	0	0	938
JEFF DAVIS	13161	1,056	676	0	380
JEFFERSON	13163	7,495	4,736	74	2,833
JENKINS	13165	6,185	3,175	876	3,886
JOHNSON	13167	8,204	4,219	66	4,051
JONES	13169	431	170	94	355
LAMAR	13171	302	166	0	136
LANIER	13173	341	11	84	414
LAURENS	13175	21,698	9,812	239	12,125
LEE	13177	2,186	953	179	1,412
LINCOLN	13181	74	47	0	27
LONG	13183	9	0	0	9
LOWNDES	13185	1,516	524	637	1,629
MCDUFFIE	13189	546	167	0	379
MACON	13193	10,444	1,250	77	9,271
MADISON	13195	1,971	462	258	1,767
MARION	13197	1,075	298	27	804
MERIWETHER	13199	2,329	378	296	2,247
MILLER	13201	156	115	0	41
MITCHELL	13205	7,611	1,385	389	6,615
MONROE	13207	218	5	50	263
MONTGOMERY	13209	1,979	1,801	603	781
MORGAN	13211	2,101	109	0	1,992
MURRAY	13213	24	24	56	56
NEWTON	13217	464	8	0	456
OCONEE	13219	1,882	572	69	1,379
OGLETHORPE	13221	1,244	368	143	1,019
PEACH	13225	1,403	637	164	930
PICKENS	13227	34	34	0	0
PIERCE	13229	2,572	426	0	2,146
PIKE	13231	1,961	834	54	1,181
POLK	13233	571	81	98	588
PULASKI	13235	3,936	1,401	158	2,693
PUTNAM	13237	60	0	0	60
QUITMAN	13239	547	130	205	622
RANDOLPH	13243	3,760	391	615	3,984
RICHMOND	13245	154	89	0	65
SCHLEY	13249	1,522	606	89	1,005
SCREVEN	13251	6,345	3,810	333	2,868
SEMINOLE	13253	2,424	834	71	1,661
SPALDING	13255	212	55	30	187
STEPHENS	13257	28	28	0	0
STEWART	13259	444	33	193	604
SUMTER	13261	7,626	1,708	1,106	7,024
TALBOT	13263	148	108	0	40
TALIAFERRO	13265	35	0	0	35
TATTNALL	13267	4,874	1,404	100	3,570
TAYLOR	13269	5,805	1,693	0	4,112
TELFAIR	13271	6,589	1,338	456	5,707
TERRELL	13273	10,625	1,871	1,107	9,861
THOMAS	13275	4,728	963	358	4,123
TIFT	13277	1,338	512	79	905
TOOMBS	13279	6,598	3,062	414	3,950
TREUTLEN	13283	2,006	1,177	136	965

1/ AS OF DECEMBER 1997 (INCLUDES ALL ACCEPTED SIGNUP 15 CONTRACTS).

TABLE 1. CRP ENROLLMENT INCLUDING SIGNUP 16 (ACRES)
GEORGIA
(continued)

COUNTY	FIPS CODE	CURRENT CRP 1/	CONTRACTS EXPIRING 9/30/98	TOTAL APPROVED SIGNUP 16	ENROLLMENT AFTER SIGNUP 16
TROUP	13285	0	0	49	49
TURNER	13287	2,290	718	503	2,075
TWIGGS	13289	1,563	428	56	1,191
UNION	13291	11	0	0	11
UPSON	13293	641	0	0	641
WALKER	13295	361	43	0	318
WALTON	13297	4,203	1,098	37	3,142
WARE	13299	635	183	97	549
WARREN	13301	4,008	954	448	3,502
WASHINGTON	13303	6,292	2,883	41	3,450
WAYNE	13305	2,023	693	119	1,449
WEBSTER	13307	1,109	249	124	984
WHEELER	13309	4,487	2,008	52	2,531
WHITFIELD	13313	30	0	0	30
WILCOX	13315	2,784	1,123	283	1,944
WILKES	13317	97	66	71	102
WILKINSON	13319	874	623	0	251
WORTH	13321	4,604	1,313	877	4,168
STATE	.	351,081	119,992	27,016	258,105

_____
1/ AS OF DECEMBER 1997 (INCLUDES ALL ACCEPTED SIGNUP 15 CONTRACTS).

TABLE 2. SIGNUP 16, DESCRIPTIVE STATISTICS
GEORGIA

COUNTY	FIPS CODE	SIGNUP 16 OFFERS (ACRES)	TOTAL OFFERS RECEIVED	NUMBER OF OFFERS APPROVED	EBI 1/ WITHOUT COST 2/	EBI WITH COST 2/
APPLING	13001	156	9	1	187	282
ATKINSON	13003	171	6	0	.	.
BACON	13005	140	7	1	186	292
BAKER	13007	181	4	4	193	295
BALDWIN	13009	126	5	0	.	.
BARROW	13013	233	8	0	.	.
BARTOW	13015	533	16	8	166	278
BEN HILL	13017	522	23	2	185	293
BERRIEN	13019	266	9	6	178	273
BIBB	13021	55	2	0	.	.
BLECKLEY	13023	500	20	4	167	275
BROOKS	13027	2,113	42	8	158	259
BULLOCH	13031	2,805	109	8	157	261
BURKE	13033	3,309	92	7	168	280
BUTTS	13035	161	3	2	160	279
CALHOUN	13037	582	16	11	159	264
CANDLER	13043	5,725	131	28	187	294
CARROLL	13045	56	4	3	154	269
CATOOSA	13047	32	1	1	161	268
CHATTOOGA	13055	177	10	7	199	311
CLARKE	13059	95	4	0	.	.
CLAY	13061	526	24	7	183	285
CLINCH	13065	14	1	1	153	249
COFFEE	13069	2,061	77	31	167	273
COLQUITT	13071	237	10	0	.	.
COLUMBIA	13073	6	1	0	.	.
COOK	13075	145	5	1	194	285
COWETA	13077	871	10	2	160	272
CRAWFORD	13079	205	6	3	182	287
CRISP	13081	466	23	14	183	280
DADE	13083	10	1	0	.	.
DECATUR	13087	901	24	7	178	278
DODGE	13091	1,054	30	12	166	270
DOOLY	13093	1,355	30	18	183	280
DOUGHERTY	13095	69	2	1	168	274
EARLY	13099	1,911	54	33	168	272
ECHOLS	13101	192	5	2	170	275
EFFINGHAM	13103	20	1	1	173	309
ELBERT	13105	390	9	1	197	299
EMANUEL	13107	8,943	221	60	173	276
EVANS	13109	1,310	34	11	175	281
FANNIN	13111	64	3	2	143	248
FLOYD	13115	219	9	3	153	255
FRANKLIN	13119	506	19	16	181	291
GLASCOCK	13125	267	15	0	.	.
GORDON	13129	207	4	3	184	297
GRADY	13131	1,483	54	25	183	280
GREENE	13133	67	3	1	185	300
HANCOCK	13141	501	2	0	.	.
HARALSON	13143	70	4	1	159	274
HARRIS	13145	21	2	0	.	.
HART	13147	1,033	30	11	169	280
HEARD	13149	92	1	1	154	272
HENRY	13151	354	6	1	161	275
HOUSTON	13153	765	12	4	219	312
IRWIN	13155	1,943	68	9	166	269
JACKSON	13157	159	5	2	166	280
JASPER	13159	15	1	0	.	.
JEFF DAVIS	13161	155	8	0	.	.

1/ WEIGHTED AVERAGE OF THE 6 ENVIRONMENTAL COMPONENTS.
2/ APPROVED SIGNUP 16 ACRES

TABLE 2. SIGNUP 16, DESCRIPTIVE STATISTICS
GEORGIA
(continued)

COUNTY	FIPS CODE	SIGNUP 16 OFFERS (ACRES)	TOTAL OFFERS RECEIVED	NUMBER OF OFFERS APPROVED	EBI 1/ WITHOUT COST 2/	EBI WITH COST 2/
JEFFERSON	13163	2,297	70	3	148	258
JENKINS	13165	4,599	107	15	164	268
JOHNSON	13167	4,405	122	4	138	254
JONES	13169	94	1	1	190	298
LAMAR	13171	157	3	0	.	.
LANIER	13173	284	17	3	170	259
LAURENS	13175	3,756	129	6	163	277
LEE	13177	268	8	3	193	293
LINCOLN	13181	36	1	0	.	.
LOWNDES	13185	925	30	21	167	266
MCDUFFIE	13189	191	6	0	.	.
MACON	13193	534	16	5	156	261
MADISON	13195	543	18	7	167	274
MARION	13197	642	20	1	163	261
MERIWETHER	13199	319	7	6	178	290
MILLER	13201	38	2	0	.	.
MITCHELL	13205	650	21	12	180	279
MONROE	13207	204	5	1	174	294
MONTGOMERY	13209	2,417	88	20	173	281
MORGAN	13211	351	8	0	.	.
MURRAY	13213	80	3	2	200	304
NEWTON	13217	37	3	0	.	.
OCONEE	13219	534	14	4	188	295
OGLETHORPE	13221	677	19	2	147	260
PEACH	13225	265	11	5	156	272
PIERCE	13229	42	2	0	.	.
PIKE	13231	397	15	2	149	268
POLK	13233	307	7	3	151	253
PULASKI	13235	1,163	17	3	168	275
QUITMAN	13239	237	7	5	161	270
RANDOLPH	13243	1,053	30	16	171	270
RICHMOND	13245	30	1	0	.	.
SCHLEY	13249	453	14	4	140	252
SCREVEN	13251	6,828	216	9	161	266
SEMINOLE	13253	122	4	3	193	289
SPALDING	13255	104	3	1	148	264
STEWART	13259	360	5	2	171	281
SUMTER	13261	2,117	49	18	170	275
TALBOT	13263	17	1	0	.	.
TATTNALL	13267	651	21	4	165	270
TAYLOR	13269	325	12	0	.	.
TELFAIR	13271	1,544	56	20	166	274
TERRELL	13273	2,624	88	45	179	279
THOMAS	13275	877	33	13	176	272
TIFT	13277	170	10	5	189	277
TOOMBS	13279	1,014	33	12	162	272
TREUTLEN	13283	629	32	6	157	264
TROUP	13285	49	2	2	168	271
TURNER	13287	754	31	15	168	259
TWIGGS	13289	71	3	2	150	249
UNION	13291	18	1	0	.	.
WALKER	13295	12	2	0	.	.
WALTON	13297	1,531	53	4	153	268
WARE	13299	132	10	6	172	267
WARREN	13301	809	20	9	167	280
WASHINGTON	13303	2,179	80	4	160	275
WAYNE	13305	181	7	5	215	309
WEBSTER	13307	817	13	4	200	303
WHEELER	13309	1,482	47	1	206	306

1/ WEIGHTED AVERAGE OF THE 6 ENVIRONMENTAL COMPONENTS.
2/ APPROVED SIGNUP 16 ACRES

TABLE 2. SIGNUP 16, DESCRIPTIVE STATISTICS
GEORGIA
(continued)

COUNTY	FIPS CODE	SIGNUP 16 OFFERS (ACRES)	TOTAL OFFERS RECEIVED	NUMBER OF OFFERS APPROVED	EBI 1/ WITHOUT COST 2/	EBI WITH COST 2/
WILCOX	13315	1,110	45	13	168	272
WILKES	13317	107	3	2	227	331
WILKINSON	13319	108	4	0	.	.
WORTH	13321	1,642	51	24	188	284
STATE	.	102,910	3,092	768	173	277

_____
1/ WEIGHTED AVERAGE OF THE 6 ENVIRONMENTAL COMPONENTS.
2/ APPROVED SIGNUP 16 ACRES

TABLE 3. SIGNUP 16, DESCRIPTIVE STATISTICS, APPROVED ACRES
GEORGIA

COUNTY	FIPS CODE	RENTAL PAYMENT ($/ACRE)	ERODIBILITY INDEX (EI)	NEW GRASS PLANTINGS (ACRES)	EXISTING GRASS PLANTINGS (ACRES)	NEW TREES (ACRES)	EXISTING TREES (ACRES)
APPLING	13001	40.00	27.0	0	0	7	0
BACON	13005	37.64	19.0	0	0	0	31
BAKER	13007	38.00	7.2	0	0	97	84
BARTOW	13015	30.62	16.3	0	110	0	142
BEN HILL	13017	35.32	19.3	0	0	2	12
BERRIEN	13019	46.61	9.1	0	0	130	41
BLECKLEY	13023	29.73	9.2	12	0	20	44
BROOKS	13027	44.09	11.7	0	0	32	229
BULLOCH	13031	43.54	10.9	0	0	106	212
BURKE	13033	27.36	10.4	0	0	8	21
BUTTS	13035	21.61	15.8	0	0	0	154
CALHOUN	13037	41.15	7.9	0	0	199	321
CANDLER	13043	33.03	6.0	0	28	653	508
CARROLL	13045	26.48	23.4	0	0	0	41
CATOOSA	13047	36.82	31.8	0	32	0	0
CHATTOOGA	13055	31.61	37.1	0	7	11	101
CLAY	13061	38.01	10.3	0	3	198	70
CLINCH	13065	38.83	1.0	0	0	14	0
COFFEE	13069	45.60	10.6	0	1	130	846
COOK	13075	50.00	3.0	0	0	32	0
COWETA	13077	31.15	15.8	0	0	0	35
CRAWFORD	13079	29.01	10.6	0	0	27	5
CRISP	13081	45.16	8.8	0	0	123	132
DECATUR	13087	41.07	12.1	0	0	142	156
DODGE	13091	36.59	10.3	0	4	115	158
DOOLY	13093	45.81	9.9	0	4	417	590
DOUGHERTY	13095	40.00	13.0	0	0	0	3
EARLY	13099	32.41	8.7	0	0	569	438
ECHOLS	13101	36.65	2.0	0	0	35	96
EFFINGHAM	13103	18.40	8.0	0	0	0	20
ELBERT	13105	31.00	23.0	71	0	0	0
EMANUEL	13107	36.09	7.9	69	0	1,411	1,251
EVANS	13109	35.56	3.9	0	0	84	155
FANNIN	13111	39.27	17.7	0	0	0	56
FLOYD	13115	40.82	13.2	0	0	16	56
FRANKLIN	13119	30.46	16.4	82	148	0	237
GORDON	13129	28.66	61.9	0	0	0	145
GRADY	13131	49.07	15.5	0	1	264	449
GREENE	13133	26.96	13.5	0	0	11	0
HARALSON	13143	27.00	33.0	0	0	0	12
HART	13147	29.04	25.6	28	280	36	147
HEARD	13149	24.00	34.8	0	0	0	92
HENRY	13151	28.20	16.0	0	0	0	285
HOUSTON	13153	43.31	10.8	0	0	385	25
IRWIN	13155	44.58	17.4	0	0	43	133
JACKSON	13157	28.00	20.2	0	15	0	83
JEFFERSON	13163	27.11	8.4	0	0	74	0
JENKINS	13165	35.40	9.6	84	66	324	399
JOHNSON	13167	21.11	12.8	0	0	41	25
JONES	13169	26.00	12.1	0	0	94	0
LANIER	13173	51.99	4.0	0	0	65	20
LAURENS	13175	29.43	8.1	0	0	226	13
LEE	13177	40.96	8.0	0	0	172	7
LOWNDES	13185	50.73	3.5	0	0	98	539
MACON	13193	39.10	7.9	0	0	0	77
MADISON	13195	36.85	20.6	0	209	0	49
MARION	13197	35.08	7.9	0	0	27	0
MERIWETHER	13199	29.22	14.7	0	0	0	124

_____
1/ WEIGHTED AVERAGE OF THE 6 ENVIRONMENTAL COMPONENTS.
2/ APPROVED SIGNUP 16 ACRES

TABLE 3. SIGNUP 16, DESCRIPTIVE STATISTICS, APPROVED ACRES
GEORGIA
(continued)

COUNTY	FIPS CODE	RENTAL PAYMENT ($/ACRE)	ERODIBILITY INDEX (EI)	NEW GRASS PLANTINGS (ACRES)	EXISTING GRASS PLANTINGS (ACRES)	NEW TREES (ACRES)	EXISTING TREES (ACRES)
MITCHELL	13205	44.27	16.0	0	0	77	312
MONROE	13207	19.92	23.1	0	0	0	50
MONTGOMERY	13209	30.67	8.7	0	0	268	335
MURRAY	13213	40.67	16.6	0	10	0	46
OCONEE	13219	28.37	29.0	0	0	32	25
OGLETHORPE	13221	30.22	23.4	0	106	37	0
PEACH	13225	24.13	11.3	0	0	18	69
PIKE	13231	20.76	16.9	0	29	0	26
POLK	13233	44.78	19.9	0	19	0	79
PULASKI	13235	39.37	8.4	0	0	70	88
QUITMAN	13239	25.52	10.0	0	0	142	62
RANDOLPH	13243	42.44	9.8	0	0	488	126
SCHLEY	13249	30.91	10.8	0	15	10	64
SCREVEN	13251	36.15	10.0	0	1	120	212
SEMINOLE	13253	37.58	8.5	0	0	71	0
SPALDING	13255	25.51	19.2	0	0	0	30
STEWART	13259	27.91	10.6	2	0	149	42
SUMTER	13261	41.56	13.0	0	27	7	1,072
TATTNALL	13267	32.18	5.1	0	0	51	49
TELFAIR	13271	38.07	13.2	0	0	146	310
TERRELL	13273	39.44	13.2	63	129	522	394
THOMAS	13275	47.02	14.9	0	0	174	184
TIFT	13277	48.85	8.5	0	0	79	0
TOOMBS	13279	29.47	8.6	0	0	95	318
TREUTLEN	13283	31.02	7.5	0	0	64	72
TROUP	13285	30.00	10.8	0	0	0	0
TURNER	13287	47.98	14.1	0	0	198	305
TWIGGS	13289	35.27	8.6	0	0	52	3
WALTON	13297	27.24	21.0	0	16	0	21
WARE	13299	40.30	1.3	0	0	97	0
WARREN	13301	24.56	9.4	0	2	163	223
WASHINGTON	13303	25.06	15.5	0	0	1	31
WAYNE	13305	40.94	2.4	0	0	112	7
WEBSTER	13307	34.35	12.3	0	0	78	47
WHEELER	13309	35.00	8.9	0	0	52	0
WILCOX	13315	38.25	10.7	3	0	146	134
WILKES	13317	29.49	20.5	0	0	71	0
WORTH	13321	47.53	9.9	0	0	298	579
STATE	.	37.80	11.5	413	1,261	10,326	14,181

_____
1/ WEIGHTED AVERAGE OF THE 6 ENVIRONMENTAL COMPONENTS.
2/ APPROVED SIGNUP 16 ACRES

Idaho
County Names and Farm Service Agency Codes

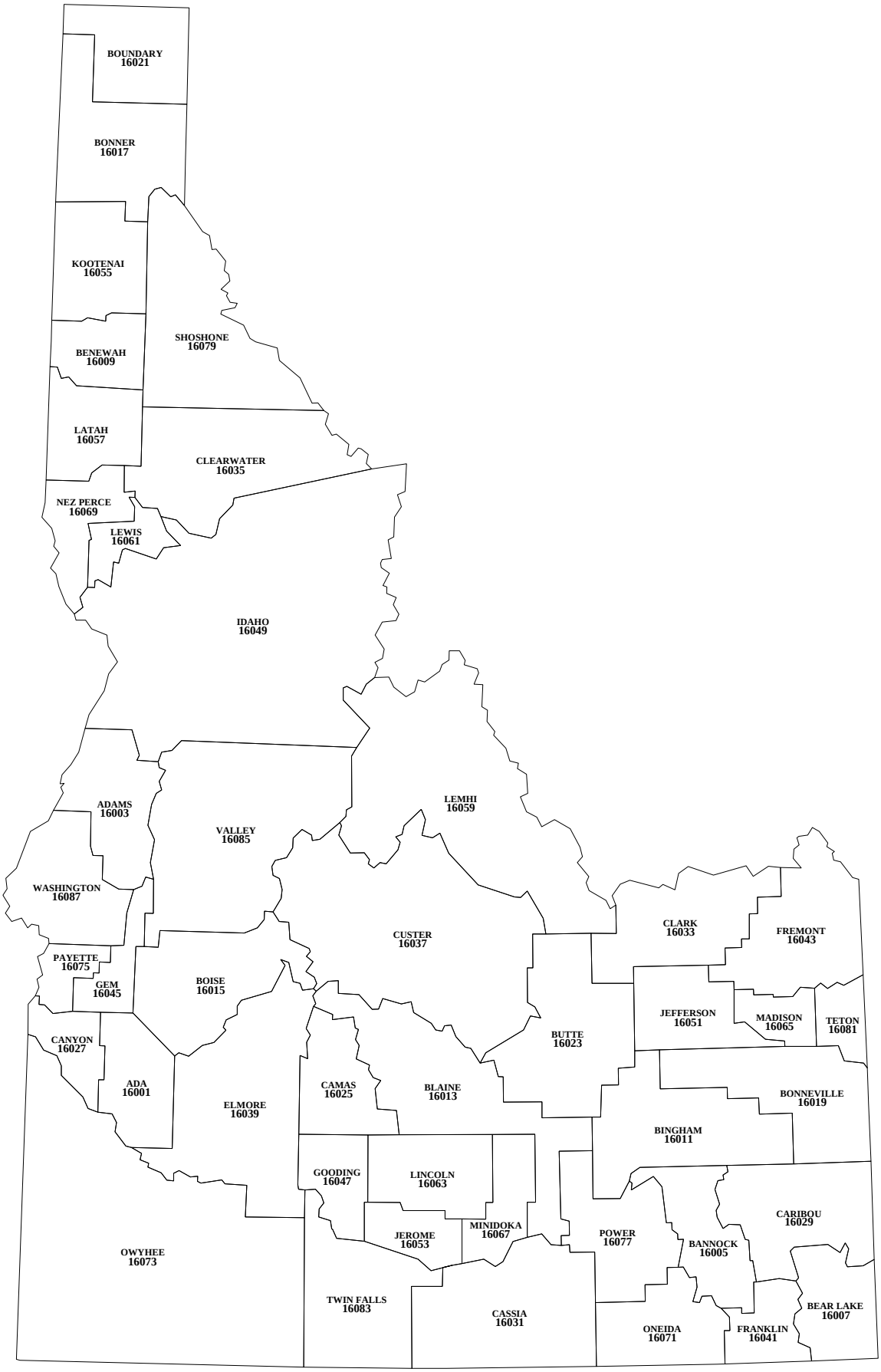

TABLE 1. CRP ENROLLMENT INCLUDING SIGNUP 16 (ACRES)
IDAHO

COUNTY	FIPS CODE	CURRENT CRP 1/	CONTRACTS EXPIRING 9/30/98	TOTAL APPROVED SIGNUP 16	ENROLLMENT AFTER SIGNUP 16
ADA	16001	2,701	2,078	0	623
ADAMS	16003	1,968	38	0	1,930
BANNOCK	16005	56,473	0	0	56,473
BEAR LAKE	16007	31,138	4,808	3,668	29,998
BENEWAH	16009	10,069	330	404	10,143
BINGHAM	16011	8,154	2,845	3,514	8,823
BLAINE	16013	1,055	764	0	291
BONNER	16017	931	461	11	481
BONNEVILLE	16019	78,422	10,189	16,824	85,057
BOUNDARY	16021	686	285	52	453
BUTTE	16023	394	0	0	394
CAMAS	16025	5,304	562	605	5,347
CANYON	16027	745	693	0	52
CARIBOU	16029	71,114	13,600	9,655	67,169
CASSIA	16031	57,135	5,576	6,980	58,539
CLARK	16033	7,256	665	500	7,091
CLEARWATER	16035	2,373	497	311	2,187
CUSTER	16037	171	171	0	0
ELMORE	16039	8,608	5,745	158	3,021
FRANKLIN	16041	33,867	3,091	2,135	32,911
FREMONT	16043	29,388	2,225	1,183	28,346
GOODING	16047	238	68	0	170
IDAHO	16049	11,400	2,032	913	10,281
JEFFERSON	16051	6,882	0	756	7,638
JEROME	16053	380	380	0	0
KOOTENAI	16055	7,837	552	443	7,728
LATAH	16057	37,967	2,621	4,058	39,404
LEMHI	16059	225	225	0	0
LEWIS	16061	5,203	1,110	214	4,307
LINCOLN	16063	976	0	0	976
MADISON	16065	18,840	1,304	536	18,072
MINIDOKA	16067	883	583	0	300
NEZ PERCE	16069	5,009	527	965	5,447
ONEIDA	16071	69,576	0	0	69,576
OWYHEE	16073	5,890	1,675	0	4,215
PAYETTE	16075	2,561	858	179	1,882
POWER	16077	135,425	1,920	0	133,505
TETON	16081	13,925	3,813	3,743	13,855
TWIN FALLS	16083	11,158	2,361	54	8,851
VALLEY	16085	92	92	0	0
WASHINGTON	16087	11,307	1,847	5,438	14,898
STATE	.	753,726	76,591	63,299	740,434

1/ AS OF DECEMBER 1997 (INCLUDES ALL ACCEPTED SIGNUP 15 CONTRACTS).

TABLE 2. SIGNUP 16, DESCRIPTIVE STATISTICS
IDAHO

COUNTY	FIPS CODE	SIGNUP 16 OFFERS (ACRES)	TOTAL OFFERS RECEIVED	NUMBER OF OFFERS APPROVED	EBI 1/ WITHOUT COST 2/	EBI WITH COST 2/
BEAR LAKE	16007	4,503	23	11	171	281
BENEWAH	16009	845	13	7	208	299
BINGHAM	16011	4,149	8	7	200	318
BLAINE	16013	298	2	0	.	.
BONNER	16017	411	5	1	149	253
BONNEVILLE	16019	16,824	76	76	209	312
BOUNDARY	16021	197	2	1	148	248
CAMAS	16025	793	12	10	157	262
CARIBOU	16029	13,632	89	61	179	284
CASSIA	16031	9,248	49	25	170	273
CLARK	16033	1,069	7	1	169	266
CLEARWATER	16035	479	8	6	167	262
ELMORE	16039	158	1	1	183	291
FRANKLIN	16041	2,265	40	36	163	269
FREMONT	16043	2,341	32	14	173	274
IDAHO	16049	3,200	44	13	181	274
JEFFERSON	16051	756	2	2	147	248
KOOTENAI	16055	488	12	11	180	278
LATAH	16057	5,188	98	70	194	285
LEWIS	16061	780	25	9	177	265
MADISON	16065	894	8	4	179	280
NEZ PERCE	16069	1,834	45	21	189	272
OWYHEE	16073	165	4	0	.	.
PAYETTE	16075	179	1	1	205	310
POWER	16077	1,920	13	0	.	.
TETON	16081	3,940	34	32	168	281
TWIN FALLS	16083	2,093	15	1	133	255
WASHINGTON	16087	5,438	21	21	214	317
STATE	.	84,087	689	442	189	293

_____
1/ WEIGHTED AVERAGE OF THE 6 ENVIRONMENTAL COMPONENTS.
2/ APPROVED SIGNUP 16 ACRES

TABLE 3. SIGNUP 16, DESCRIPTIVE STATISTICS, APPROVED ACRES
IDAHO

COUNTY	FIPS CODE	RENTAL PAYMENT ($/ACRE)	ERODIBILITY INDEX (EI)	NEW GRASS PLANTINGS (ACRES)	EXISTING GRASS PLANTINGS (ACRES)	NEW TREES (ACRES)	EXISTING TREES (ACRES)
BEAR LAKE	16007	33.38	13.7	0	3,668	0	0
BENEWAH	16009	49.01	24.4	269	135	0	0
BINGHAM	16011	28.40	14.7	1,016	1,636	0	0
BONNER	16017	42.00	9.9	0	11	0	0
BONNEVILLE	16019	41.43	9.5	2,197	9,342	0	0
BOUNDARY	16021	47.00	11.0	0	0	52	0
CAMAS	16025	33.05	6.5	0	216	0	0
CARIBOU	16029	38.99	8.1	668	8,656	0	0
CASSIA	16031	30.81	11.1	6,484	496	0	0
CLARK	16033	37.00	12.0	0	245	0	0
CLEARWATER	16035	52.48	18.7	31	281	0	0
ELMORE	16039	22.00	11.0	0	0	0	0
FRANKLIN	16041	37.87	7.0	329	1,710	0	0
FREMONT	16043	42.63	8.9	0	940	0	0
IDAHO	16049	52.28	18.4	203	618	16	23
JEFFERSON	16051	32.51	7.1	0	407	0	0
KOOTENAI	16055	50.68	24.4	15	409	0	19
LATAH	16057	53.65	26.4	2,191	1,252	364	41
LEWIS	16061	56.47	25.0	73	141	0	0
MADISON	16065	39.24	14.3	0	328	0	0
NEZ PERCE	16069	60.08	14.7	349	0	6	0
PAYETTE	16075	26.87	6.0	0	0	0	0
TETON	16081	28.62	8.1	0	3,446	0	0
TWIN FALLS	16083	17.24	18.1	39	15	0	0
WASHINGTON	16087	28.87	9.1	0	1,962	0	0
STATE	.	37.86	11.4	13,863	35,913	438	83

_____
1/ WEIGHTED AVERAGE OF THE 6 ENVIRONMENTAL COMPONENTS.
2/ APPROVED SIGNUP 16 ACRES

Illinois
County Names and Farm Service Agency Codes

TABLE 1. CRP ENROLLMENT INCLUDING SIGNUP 16 (ACRES)
ILLINOIS

COUNTY	FIPS CODE	CURRENT CRP 1/	CONTRACTS EXPIRING 9/30/98	TOTAL APPROVED SIGNUP 16	ENROLLMENT AFTER SIGNUP 16
ADAMS	17001	9,902	2,609	7,475	14,768
ALEXANDER	17003	280	43	57	294
BOND	17005	9,057	2,351	1,419	8,125
BOONE	17007	747	140	390	997
BROWN	17009	9,583	1,156	984	9,411
BUREAU	17011	2,849	652	1,470	3,666
CALHOUN	17013	6,696	1,165	1,470	7,001
CARROLL	17015	7,420	1,514	1,599	7,505
CASS	17017	4,179	1,603	1,685	4,261
CHAMPAIGN	17019	5,187	779	201	4,609
CHRISTIAN	17021	2,225	573	327	1,979
CLARK	17023	4,033	158	783	4,658
CLAY	17025	11,530	2,865	1,152	9,817
CLINTON	17027	2,275	554	273	1,994
COLES	17029	2,604	410	357	2,551
CRAWFORD	17033	5,496	398	764	5,862
CUMBERLAND	17035	2,528	139	309	2,698
DEKALB	17037	432	52	504	884
DEWITT	17039	772	159	217	830
DOUGLAS	17041	2,493	293	17	2,217
EDGAR	17045	5,876	2,506	1,002	4,372
EDWARDS	17047	5,012	1,168	1,185	5,029
EFFINGHAM	17049	3,677	236	561	4,002
FAYETTE	17051	16,194	4,840	1,273	12,627
FORD	17053	2,766	331	431	2,866
FRANKLIN	17055	20,703	6,140	8,144	22,707
FULTON	17057	3,514	642	534	3,406
GALLATIN	17059	2,166	169	424	2,421
GREENE	17061	6,881	360	921	7,442
GRUNDY	17063	433	0	146	579
HAMILTON	17065	26,352	6,165	7,060	27,247
HANCOCK	17067	11,255	1,849	3,482	12,888
HARDIN	17069	2,958	337	244	2,865
HENDERSON	17071	988	195	55	848
HENRY	17073	9,648	2,125	2,044	9,567
IROQUOIS	17075	7,995	1,540	723	7,178
JACKSON	17077	8,232	1,410	2,292	9,114
JASPER	17079	3,605	691	617	3,531
JEFFERSON	17081	31,175	3,852	4,379	31,702
JERSEY	17083	5,696	1,400	1,440	5,736
JO DAVIESS	17085	25,204	4,042	3,877	25,039
JOHNSON	17087	16,020	3,387	3,019	15,652
KANE	17089	86	0	64	150
KANKAKEE	17091	931	31	229	1,129
KENDALL	17093	500	183	22	339
KNOX	17095	5,117	1,076	924	4,965
LA SALLE	17099	5,895	2,263	1,044	4,676
LAWRENCE	17101	5,993	1,817	807	4,983
LEE	17103	812	193	634	1,253
LIVINGSTON	17105	5,507	1,738	350	4,119
LOGAN	17107	1,299	248	519	1,570
MCDONOUGH	17109	2,985	296	406	3,095
MCHENRY	17111	1,863	560	1,129	2,432
MCLEAN	17113	6,345	1,745	332	4,932
MACON	17115	1,028	189	189	1,028
MACOUPIN	17117	8,826	1,377	1,127	8,576
MADISON	17119	4,062	1,046	639	3,655
MARION	17121	23,006	4,341	4,557	23,222
MARSHALL	17123	791	84	172	879
MASON	17125	7,763	3,285	3,599	8,077

1/ AS OF DECEMBER 1997 (INCLUDES ALL ACCEPTED SIGNUP 15 CONTRACTS).

TABLE 1. CRP ENROLLMENT INCLUDING SIGNUP 16 (ACRES)
ILLINOIS
(continued)

COUNTY	FIPS CODE	CURRENT CRP 1/	CONTRACTS EXPIRING 9/30/98	TOTAL APPROVED SIGNUP 16	ENROLLMENT AFTER SIGNUP 16
MASSAC	17127	7,354	582	997	7,769
MENARD	17129	2,636	727	838	2,747
MERCER	17131	8,137	731	1,376	8,782
MONROE	17133	5,335	1,697	919	4,557
MONTGOMERY	17135	8,464	1,271	1,194	8,387
MORGAN	17137	3,168	796	878	3,250
MOULTRIE	17139	931	39	227	1,119
OGLE	17141	7,987	1,567	2,593	9,013
PEORIA	17143	1,765	415	214	1,564
PERRY	17145	8,065	1,043	1,253	8,275
PIATT	17147	1,449	368	80	1,161
PIKE	17149	31,143	2,767	5,321	33,697
POPE	17151	9,634	866	464	9,232
PULASKI	17153	7,984	971	528	7,541
PUTNAM	17155	416	0	62	478
RANDOLPH	17157	9,008	2,895	1,551	7,664
RICHLAND	17159	4,401	1,597	330	3,134
ROCK ISLAND	17161	4,386	966	1,077	4,497
ST CLAIR	17163	2,590	683	266	2,173
SALINE	17165	6,854	2,158	2,303	6,999
SANGAMON	17167	5,166	1,634	418	3,950
SCHUYLER	17169	6,032	769	1,069	6,332
SCOTT	17171	4,046	1,207	806	3,645
SHELBY	17173	9,779	1,669	2,056	10,166
STARK	17175	1,876	902	308	1,282
STEPHENSON	17177	7,759	1,749	1,479	7,489
TAZEWELL	17179	2,456	491	1,138	3,103
UNION	17181	19,866	4,272	4,254	19,848
VERMILION	17183	4,762	842	360	4,280
WABASH	17185	2,677	844	668	2,501
WARREN	17187	1,568	270	50	1,348
WASHINGTON	17189	6,336	1,156	1,082	6,262
WAYNE	17191	31,856	5,356	8,481	34,981
WHITE	17193	8,897	1,336	1,705	9,266
WHITESIDE	17195	8,009	1,805	2,291	8,495
WILL	17197	1,935	613	182	1,504
WILLIAMSON	17199	7,991	1,515	1,544	8,020
WINNEBAGO	17201	3,455	633	810	3,632
WOODFORD	17203	3,326	489	532	3,369
STATE	.	658,946	131,161	133,750	661,535

1/ AS OF DECEMBER 1997 (INCLUDES ALL ACCEPTED SIGNUP 15 CONTRACTS).

TABLE 2. SIGNUP 16, DESCRIPTIVE STATISTICS
ILLINOIS

COUNTY	FIPS CODE	SIGNUP 16 OFFERS (ACRES)	TOTAL OFFERS RECEIVED	NUMBER OF OFFERS APPROVED	EBI 1/ WITHOUT COST 2/	EBI WITH COST 2/
ADAMS	17001	7,841	208	190	235	314
ALEXANDER	17003	82	5	2	209	278
BOND	17005	2,595	99	54	200	277
BOONE	17007	680	16	9	177	260
BROWN	17009	2,553	111	46	189	270
BUREAU	17011	2,770	133	73	216	290
CALHOUN	17013	2,220	80	52	210	281
CARROLL	17015	1,976	66	47	226	287
CASS	17017	2,824	85	48	200	281
CHAMPAIGN	17019	710	29	9	209	279
CHRISTIAN	17021	720	39	21	219	287
CLARK	17023	1,435	101	50	208	281
CLAY	17025	3,376	133	43	191	272
CLINTON	17027	562	25	14	174	259
COLES	17029	655	36	14	208	282
CRAWFORD	17033	1,519	65	34	198	274
CUMBERLAND	17035	1,595	119	24	198	278
DEKALB	17037	582	18	13	239	308
DEWITT	17039	246	14	11	217	291
DOUGLAS	17041	458	40	2	188	265
EDGAR	17045	2,430	80	35	202	280
EDWARDS	17047	1,894	72	46	186	272
EFFINGHAM	17049	676	57	42	204	277
FAYETTE	17051	5,034	206	54	182	263
FORD	17053	1,193	40	13	176	269
FRANKLIN	17055	10,781	250	161	195	277
FULTON	17057	1,170	60	28	200	285
GALLATIN	17059	939	33	17	198	288
GREENE	17061	1,691	64	35	204	273
GRUNDY	17063	174	7	4	177	250
HAMILTON	17065	9,964	245	149	192	279
HANCOCK	17067	4,766	159	114	213	289
HARDIN	17069	268	4	3	231	321
HENDERSON	17071	101	8	5	224	288
HENRY	17073	2,299	97	82	226	283
IROQUOIS	17075	1,533	69	24	182	262
JACKSON	17077	2,318	71	68	207	287
JASPER	17079	2,097	127	51	203	281
JEFFERSON	17081	8,190	264	153	199	292
JERSEY	17083	1,500	46	39	226	292
JO DAVIESS	17085	4,884	114	91	213	272
JOHNSON	17087	3,074	50	47	226	316
KANE	17089	64	3	3	177	261
KANKAKEE	17091	294	13	8	202	281
KENDALL	17093	98	5	2	175	264
KNOX	17095	1,305	70	41	207	285
LA SALLE	17099	1,748	65	38	204	275
LAWRENCE	17101	1,527	46	21	200	275
LEE	17103	1,373	41	16	199	270
LIVINGSTON	17105	1,510	77	19	175	270
LOGAN	17107	797	37	22	197	275
MCDONOUGH	17109	690	37	16	204	286
MCHENRY	17111	1,210	31	27	213	296
MCLEAN	17113	2,692	104	24	201	276
MACON	17115	556	30	8	205	268
MACOUPIN	17117	1,442	81	61	210	285
MADISON	17119	786	41	29	206	279
MARION	17121	6,216	248	183	203	287
MARSHALL	17123	354	20	7	203	274

_____
1/ WEIGHTED AVERAGE OF THE 6 ENVIRONMENTAL COMPONENTS.
2/ APPROVED SIGNUP 16 ACRES

TABLE 2. SIGNUP 16, DESCRIPTIVE STATISTICS
ILLINOIS
(continued)

COUNTY	FIPS CODE	SIGNUP 16 OFFERS (ACRES)	TOTAL OFFERS RECEIVED	NUMBER OF OFFERS APPROVED	EBI 1/ WITHOUT COST 2/	EBI WITH COST 2/
MASON	17125	4,868	150	114	186	288
MASSAC	17127	1,076	29	26	222	306
MENARD	17129	1,345	68	39	187	264
MERCER	17131	1,435	49	44	225	289
MONROE	17133	1,108	23	16	188	265
MONTGOMERY	17135	2,900	127	55	196	270
MORGAN	17137	1,342	52	43	242	316
MOULTRIE	17139	534	15	8	207	275
OGLE	17141	3,221	119	93	238	309
PEORIA	17143	309	19	14	222	306
PERRY	17145	1,301	33	28	215	294
PIATT	17147	275	15	3	176	273
PIKE	17149	5,386	149	146	249	323
POPE	17151	499	19	17	214	306
PULASKI	17153	561	17	15	214	291
PUTNAM	17155	93	8	5	187	288
RANDOLPH	17157	2,451	86	58	210	292
RICHLAND	17159	1,927	93	24	179	270
ROCK ISLAND	17161	1,473	53	35	236	291
ST CLAIR	17163	520	25	15	192	262
SALINE	17165	2,617	63	50	206	286
SANGAMON	17167	706	40	26	218	287
SCHUYLER	17169	1,424	78	55	195	274
SCOTT	17171	1,038	41	35	255	339
SHELBY	17173	2,715	127	87	221	293
STARK	17175	377	17	6	201	257
STEPHENSON	17177	2,114	85	59	225	292
TAZEWELL	17179	1,515	106	73	187	278
UNION	17181	4,337	82	81	237	319
VERMILION	17183	1,012	41	15	200	267
WABASH	17185	1,158	40	23	192	270
WARREN	17187	319	22	7	210	289
WASHINGTON	17189	1,429	54	37	210	288
WAYNE	17191	14,232	422	245	187	276
WHITE	17193	2,819	93	54	194	283
WHITESIDE	17195	2,468	94	85	265	315
WILL	17197	667	14	4	182	270
WILLIAMSON	17199	2,259	61	43	196	288
WINNEBAGO	17201	971	57	46	233	306
WOODFORD	17203	1,175	54	26	209	285
STATE	.	203,016	7,234	4,397	210	289

_____
1/ WEIGHTED AVERAGE OF THE 6 ENVIRONMENTAL COMPONENTS.
2/ APPROVED SIGNUP 16 ACRES

TABLE 3. SIGNUP 16, DESCRIPTIVE STATISTICS, APPROVED ACRES
ILLINOIS

COUNTY	FIPS CODE	RENTAL PAYMENT ($/ACRE)	ERODIBILITY INDEX (EI)	NEW GRASS PLANTINGS (ACRES)	EXISTING GRASS PLANTINGS (ACRES)	NEW TREES (ACRES)	EXISTING TREES (ACRES)
ADAMS	17001	78.46	23.3	75	3,083	194	0
ALEXANDER	17003	73.31	22.8	54	0	3	0
BOND	17005	74.28	21.5	582	683	125	0
BOONE	17007	81.86	10.7	95	204	9	0
BROWN	17009	78.65	28.9	429	481	36	7
BUREAU	17011	89.06	16.4	1,120	95	81	36
CALHOUN	17013	82.70	24.9	548	880	5	22
CARROLL	17015	99.46	35.2	460	505	79	56
CASS	17017	82.69	8.6	30	57	0	0
CHAMPAIGN	17019	94.34	13.3	81	58	2	32
CHRISTIAN	17021	96.90	18.3	90	51	112	24
CLARK	17023	92.70	13.3	569	49	103	36
CLAY	17025	75.56	19.0	330	564	86	76
CLINTON	17027	74.57	13.9	81	163	22	7
COLES	17029	90.76	12.5	157	81	27	46
CRAWFORD	17033	85.69	15.5	538	187	6	5
CUMBERLAND	17035	82.94	16.1	239	36	33	0
DEKALB	17037	97.89	15.4	0	0	25	0
DEWITT	17039	94.98	26.2	124	75	17	0
DOUGLAS	17041	86.87	24.2	2	13	0	0
EDGAR	17045	87.41	12.5	472	332	134	45
EDWARDS	17047	74.79	17.8	244	559	20	15
EFFINGHAM	17049	83.40	17.0	251	0	178	6
FAYETTE	17051	77.84	11.5	360	259	311	39
FORD	17053	70.29	11.5	318	102	0	0
FRANKLIN	17055	63.85	18.9	3,177	3,328	332	24
FULTON	17057	80.85	14.8	195	53	43	25
GALLATIN	17059	69.75	16.0	382	21	0	0
GREENE	17061	93.60	14.8	141	570	68	0
GRUNDY	17063	91.91	3.7	21	14	0	0
HAMILTON	17065	66.26	20.2	3,123	2,767	1,041	79
HANCOCK	17067	84.83	19.1	129	8	322	254
HARDIN	17069	59.81	24.0	244	0	0	0
HENDERSON	17071	95.48	31.6	31	25	0	0
HENRY	17073	103.89	30.3	839	643	94	1
IROQUOIS	17075	79.69	7.0	439	0	50	0
JACKSON	17077	68.61	26.3	1,380	785	58	0
JASPER	17079	82.51	22.6	434	26	83	37
JEFFERSON	17081	62.24	25.9	616	2,176	131	98
JERSEY	17083	89.60	26.4	79	688	63	160
JO DAVIESS	17085	94.52	36.4	1,628	1,745	54	74
JOHNSON	17087	58.92	26.4	515	1,645	28	517
KANE	17089	81.11	8.7	0	32	0	16
KANKAKEE	17091	87.27	9.5	76	3	116	0
KENDALL	17093	80.50	9.2	0	0	16	0
KNOX	17095	79.76	18.2	179	111	164	19
LA SALLE	17099	93.98	15.0	669	131	29	89
LAWRENCE	17101	80.31	17.2	190	541	25	2
LEE	17103	93.12	11.6	398	96	12	51
LIVINGSTON	17105	70.03	14.5	48	0	10	0
LOGAN	17107	93.97	17.4	182	202	88	30
MCDONOUGH	17109	79.10	22.3	303	11	93	0
MCHENRY	17111	83.62	12.3	493	397	209	30
MCLEAN	17113	92.38	15.1	142	77	102	5
MACON	17115	108.60	20.4	100	42	22	24
MACOUPIN	17117	85.11	29.6	871	147	67	11
MADISON	17119	81.92	29.0	149	353	17	94
MARION	17121	74.94	17.6	690	1,389	431	340

_____
1/ WEIGHTED AVERAGE OF THE 6 ENVIRONMENTAL COMPONENTS.
2/ APPROVED SIGNUP 16 ACRES

TABLE 3. SIGNUP 16, DESCRIPTIVE STATISTICS, APPROVED ACRES
ILLINOIS
(continued)

COUNTY	FIPS CODE	RENTAL PAYMENT ($/ACRE)	ERODIBILITY INDEX (EI)	NEW GRASS PLANTINGS (ACRES)	EXISTING GRASS PLANTINGS (ACRES)	NEW TREES (ACRES)	EXISTING TREES (ACRES)
MARSHALL	17123	90.82	11.0	86	0	24	17
MASON	17125	56.52	4.7	11	1,288	181	28
MASSAC	17127	68.76	21.1	297	429	256	0
MENARD	17129	86.79	13.9	270	389	140	20
MERCER	17131	95.65	34.6	773	272	125	2
MONROE	17133	73.10	12.4	84	275	0	0
MONTGOMERY	17135	88.73	17.2	717	261	125	24
MORGAN	17137	90.43	13.1	6	106	55	16
MOULTRIE	17139	107.52	6.6	0	0	155	0
OGLE	17141	94.71	16.5	47	325	168	122
PEORIA	17143	85.29	17.2	68	43	21	28
PERRY	17145	61.12	22.9	1,084	0	22	0
PIATT	17147	67.45	12.1	0	0	20	0
PIKE	17149	83.13	23.5	0	4	33	114
POPE	17151	54.97	26.9	60	335	19	50
PULASKI	17153	67.72	22.4	158	204	162	4
PUTNAM	17155	64.88	16.3	43	0	0	9
RANDOLPH	17157	63.73	28.6	746	568	113	70
RICHLAND	17159	67.88	17.8	173	61	19	7
ROCK ISLAND	17161	105.65	25.3	491	173	3	24
ST CLAIR	17163	82.28	18.5	133	107	19	7
SALINE	17165	66.98	18.7	986	722	301	71
SANGAMON	17167	96.28	25.2	146	86	22	48
SCHUYLER	17169	79.16	20.5	0	568	16	8
SCOTT	17171	74.65	24.5	1	49	37	18
SHELBY	17173	94.25	19.2	23	214	45	37
STARK	17175	95.05	27.2	178	124	0	7
STEPHENSON	17177	93.80	27.6	89	516	37	45
TAZEWELL	17179	75.90	8.8	153	343	38	0
UNION	17181	68.44	24.6	319	3,208	220	125
VERMILION	17183	98.80	10.2	140	166	27	0
WABASH	17185	78.49	14.8	321	201	3	25
WARREN	17187	84.15	22.0	34	11	0	5
WASHINGTON	17189	73.16	18.3	77	210	2	9
WAYNE	17191	67.51	13.4	166	1,413	1,183	188
WHITE	17193	73.30	18.5	916	483	104	9
WHITESIDE	17195	111.21	20.6	663	446	244	95
WILL	17197	80.20	11.2	0	0	15	109
WILLIAMSON	17199	58.74	19.9	256	1,221	65	2
WINNEBAGO	17201	85.71	22.8	147	243	39	95
WOODFORD	17203	95.68	17.9	181	107	35	107
STATE	.	77.78	20.2	35,151	41,708	9,464	3,975

_____
1/ WEIGHTED AVERAGE OF THE 6 ENVIRONMENTAL COMPONENTS.
2/ APPROVED SIGNUP 16 ACRES

Indiana
County Names and Farm Service Agency Codes

TABLE 1. CRP ENROLLMENT INCLUDING SIGNUP 16 (ACRES)
INDIANA

COUNTY	FIPS CODE	CURRENT CRP 1/	CONTRACTS EXPIRING 9/30/98	TOTAL APPROVED SIGNUP 16	ENROLLMENT AFTER SIGNUP 16
ADAMS	18001	4,602	775	505	4,332
ALLEN	18003	7,164	1,423	1,326	7,067
BARTHOLOMEW	18005	2,094	346	104	1,852
BENTON	18007	744	167	146	723
BLACKFORD	18009	3,483	1,281	314	2,516
BOONE	18011	197	5	17	209
BROWN	18013	284	56	0	228
CARROLL	18015	727	298	131	560
CASS	18017	1,659	783	672	1,547
CLARK	18019	882	303	314	893
CLAY	18021	1,980	1,030	749	1,699
CLINTON	18023	689	238	97	548
CRAWFORD	18025	3,266	940	658	2,984
DAVIESS	18027	2,860	800	701	2,761
DEARBORN	18029	381	53	40	368
DECATUR	18031	2,257	408	165	2,014
DEKALB	18033	35,420	5,076	1,883	32,227
DELAWARE	18035	2,829	741	168	2,256
DUBOIS	18037	2,801	341	223	2,683
ELKHART	18039	468	42	39	465
FAYETTE	18041	1,259	380	307	1,186
FLOYD	18043	596	154	61	503
FOUNTAIN	18045	1,961	577	315	1,699
FRANKLIN	18047	1,964	346	320	1,938
FULTON	18049	3,056	1,262	179	1,973
GIBSON	18051	2,413	365	128	2,176
GRANT	18053	2,299	1,348	181	1,132
GREENE	18055	2,311	366	361	2,306
HAMILTON	18057	39	0	0	39
HANCOCK	18059	232	97	4	139
HARRISON	18061	6,042	1,533	262	4,771
HENDRICKS	18063	172	15	15	172
HENRY	18065	2,715	984	469	2,200
HOWARD	18067	239	80	93	252
HUNTINGTON	18069	2,074	808	1,310	2,575
JACKSON	18071	5,485	2,230	1,163	4,418
JASPER	18073	2,478	1,317	40	1,201
JAY	18075	11,977	5,822	1,610	7,765
JEFFERSON	18077	916	561	28	383
JENNINGS	18079	3,845	1,030	430	3,245
JOHNSON	18081	220	83	0	137
KNOX	18083	1,049	156	186	1,079
KOSCIUSKO	18085	12,627	2,528	2,042	12,141
LAGRANGE	18087	2,713	505	240	2,448
LAKE	18089	1,409	330	568	1,647
LAPORTE	18091	3,717	543	1,109	4,283
LAWRENCE	18093	7,776	2,252	2,720	8,244
MADISON	18095	414	130	50	334
MARSHALL	18099	3,964	1,353	854	3,465
MARTIN	18101	1,235	321	111	1,025
MIAMI	18103	3,593	1,096	626	3,123
MONROE	18105	1,596	617	628	1,607
MONTGOMERY	18107	1,149	51	121	1,219
MORGAN	18109	1,022	250	19	791
NEWTON	18111	3,515	1,138	375	2,752
NOBLE	18113	13,483	1,969	1,053	12,567
OHIO	18115	127	6	53	174
ORANGE	18117	7,181	411	805	7,575
OWEN	18119	3,696	1,133	408	2,971
PARKE	18121	2,303	1,002	254	1,555

1/ AS OF DECEMBER 1997 (INCLUDES ALL ACCEPTED SIGNUP 15 CONTRACTS).

TABLE 1. CRP ENROLLMENT INCLUDING SIGNUP 16 (ACRES)
INDIANA
(continued)

COUNTY	FIPS CODE	CURRENT CRP 1/	CONTRACTS EXPIRING 9/30/98	TOTAL APPROVED SIGNUP 16	ENROLLMENT AFTER SIGNUP 16
PERRY	18123	1,509	257	433	1,685
PIKE	18125	2,275	162	408	2,521
PORTER	18127	2,998	657	488	2,829
POSEY	18129	457	190	106	373
PULASKI	18131	2,753	1,719	792	1,826
PUTNAM	18133	4,220	1,482	906	3,644
RANDOLPH	18135	4,729	2,127	236	2,838
RIPLEY	18137	3,011	978	1,000	3,033
RUSH	18139	612	64	61	609
ST JOSEPH	18141	2,668	589	150	2,229
SCOTT	18143	2,529	604	374	2,299
SHELBY	18145	43	37	58	64
SPENCER	18147	1,712	665	631	1,678
STARKE	18149	7,501	4,147	5,454	8,808
STEUBEN	18151	21,998	3,663	946	19,281
SULLIVAN	18153	1,735	713	623	1,645
SWITZERLAND	18155	457	215	44	286
TIPPECANOE	18157	753	76	168	845
TIPTON	18159	207	9	5	203
UNION	18161	665	21	38	682
VANDERBURGH	18163	507	143	57	421
VERMILLION	18165	128	42	38	124
VIGO	18167	1,431	535	126	1,022
WABASH	18169	9,339	3,091	1,623	7,871
WARREN	18171	3,552	996	746	3,302
WARRICK	18173	2,862	971	239	2,130
WASHINGTON	18175	11,695	2,462	581	9,814
WAYNE	18177	8,783	2,428	901	7,256
WELLS	18179	2,039	527	185	1,697
WHITE	18181	2,213	1,126	96	1,183
WHITLEY	18183	11,726	2,447	1,182	10,461
STATE	.	316,756	83,398	46,440	279,798

_____
1/ AS OF DECEMBER 1997 (INCLUDES ALL ACCEPTED SIGNUP 15 CONTRACTS).

TABLE 2. SIGNUP 16, DESCRIPTIVE STATISTICS
INDIANA

COUNTY	FIPS CODE	SIGNUP 16 OFFERS (ACRES)	TOTAL OFFERS RECEIVED	NUMBER OF OFFERS APPROVED	EBI 1/ WITHOUT COST 2/	EBI WITH COST 2/
ADAMS	18001	845	37	21	192	271
ALLEN	18003	1,892	66	43	193	272
BARTHOLOMEW	18005	169	13	9	196	272
BENTON	18007	188	17	11	195	263
BLACKFORD	18009	628	27	14	204	282
BOONE	18011	124	3	1	223	274
BROWN	18013	70	5	0	.	.
CARROLL	18015	148	7	6	221	295
CASS	18017	983	32	22	249	325
CLARK	18019	856	18	6	181	255
CLAY	18021	1,321	50	26	193	283
CLINTON	18023	169	7	4	186	265
CRAWFORD	18025	744	22	15	192	280
DAVIESS	18027	1,059	33	17	213	287
DEARBORN	18029	60	4	3	197	285
DECATUR	18031	249	22	13	203	274
DEKALB	18033	5,397	179	73	191	272
DELAWARE	18035	650	31	8	195	270
DUBOIS	18037	276	23	19	200	283
ELKHART	18039	106	8	2	182	258
FAYETTE	18041	483	17	8	191	267
FLOYD	18043	215	8	3	189	267
FOUNTAIN	18045	472	17	10	164	261
FRANKLIN	18047	490	25	17	191	274
FULTON	18049	339	19	12	182	263
GIBSON	18051	262	16	8	220	299
GRANT	18053	1,165	30	8	215	292
GREENE	18055	631	26	13	219	295
HAMILTON	18057	29	2	0	.	.
HANCOCK	18059	63	7	1	233	291
HARRISON	18061	2,192	47	7	176	257
HENDRICKS	18063	168	10	2	204	262
HENRY	18065	636	28	19	197	277
HOWARD	18067	101	5	4	229	318
HUNTINGTON	18069	1,363	61	55	216	292
JACKSON	18071	2,585	75	30	199	269
JASPER	18073	1,454	56	1	143	250
JAY	18075	3,881	107	37	194	271
JEFFERSON	18077	654	24	3	173	253
JENNINGS	18079	908	37	16	181	270
JOHNSON	18081	96	4	0	.	.
KNOX	18083	197	12	10	201	278
KOSCIUSKO	18085	2,590	87	70	206	282
LAGRANGE	18087	521	29	12	199	280
LAKE	18089	798	32	23	188	263
LAPORTE	18091	1,965	61	27	206	279
LAWRENCE	18093	4,045	92	55	202	278
MADISON	18095	111	6	2	190	267
MARSHALL	18099	1,118	38	23	192	266
MARTIN	18101	140	8	7	194	269
MIAMI	18103	965	33	25	204	278
MONROE	18105	819	18	11	205	291
MONTGOMERY	18107	235	8	4	191	263
MORGAN	18109	118	8	2	196	276
NEWTON	18111	1,392	48	14	183	258
NOBLE	18113	1,667	86	54	197	281
OHIO	18115	84	4	2	174	261
ORANGE	18117	1,395	49	34	183	271
OWEN	18119	961	28	15	198	273

1/ WEIGHTED AVERAGE OF THE 6 ENVIRONMENTAL COMPONENTS.
2/ APPROVED SIGNUP 16 ACRES

TABLE 2. SIGNUP 16, DESCRIPTIVE STATISTICS
INDIANA
(continued)

COUNTY	FIPS CODE	SIGNUP 16 OFFERS (ACRES)	TOTAL OFFERS RECEIVED	NUMBER OF OFFERS APPROVED	EBI 1/ WITHOUT COST 2/	EBI WITH COST 2/
PARKE	18121	1,324	60	15	196	266
PERRY	18123	637	24	15	192	269
PIKE	18125	426	24	22	245	324
PORTER	18127	793	21	16	192	260
POSEY	18129	169	5	4	201	271
PULASKI	18131	1,784	87	36	179	260
PUTNAM	18133	1,499	51	29	202	282
RANDOLPH	18135	1,568	54	9	182	275
RIPLEY	18137	1,411	67	43	205	286
RUSH	18139	229	9	3	214	290
ST JOSEPH	18141	858	42	12	200	282
SCOTT	18143	536	24	16	202	277
SHELBY	18145	61	2	1	191	272
SPENCER	18147	965	30	22	193	270
STARKE	18149	6,727	226	169	181	268
STEUBEN	18151	2,341	74	39	204	284
SULLIVAN	18153	1,027	35	21	205	274
SWITZERLAND	18155	171	12	3	180	255
TIPPECANOE	18157	229	7	4	185	255
TIPTON	18159	5	1	1	205	272
UNION	18161	148	6	2	193	281
VANDERBURGH	18163	161	11	6	200	282
VERMILLION	18165	189	11	3	174	260
VIGO	18167	255	9	3	212	282
WABASH	18169	3,301	87	48	200	278
WARREN	18171	1,320	34	23	196	283
WARRICK	18173	540	20	9	201	277
WASHINGTON	18175	2,781	84	21	197	274
WAYNE	18177	3,751	94	30	190	267
WELLS	18179	814	31	5	215	302
WHITE	18181	146	7	3	180	262
WHITLEY	18183	1,888	69	44	195	283
STATE	.	91,298	3,190	1,634	197	276

1/ WEIGHTED AVERAGE OF THE 6 ENVIRONMENTAL COMPONENTS.
2/ APPROVED SIGNUP 16 ACRES

TABLE 3. SIGNUP 16, DESCRIPTIVE STATISTICS, APPROVED ACRES
INDIANA

COUNTY	FIPS CODE	RENTAL PAYMENT ($/ACRE)	ERODIBILITY INDEX (EI)	NEW GRASS PLANTINGS (ACRES)	EXISTING GRASS PLANTINGS (ACRES)	NEW TREES (ACRES)	EXISTING TREES (ACRES)
ADAMS	18001	84.45	10.0	46	448	7	3
ALLEN	18003	77.53	12.1	48	945	99	30
BARTHOLOMEW	18005	82.27	22.3	28	76	0	0
BENTON	18007	92.68	9.2	90	49	0	0
BLACKFORD	18009	67.70	13.4	163	88	0	7
BOONE	18011	97.64	18.2	16	0	0	0
CARROLL	18015	84.99	10.1	95	0	15	20
CASS	18017	81.95	22.4	259	181	13	33
CLARK	18019	74.02	21.4	209	82	23	0
CLAY	18021	69.95	17.3	125	521	25	17
CLINTON	18023	84.02	12.9	0	97	0	0
CRAWFORD	18025	56.18	21.6	186	447	24	0
DAVIESS	18027	73.33	24.5	342	201	39	76
DEARBORN	18029	61.89	31.9	0	40	0	0
DECATUR	18031	87.47	18.9	85	29	37	3
DEKALB	18033	74.96	10.2	118	1,200	81	159
DELAWARE	18035	70.11	16.5	111	56	0	0
DUBOIS	18037	63.81	34.0	48	149	5	0
ELKHART	18039	75.00	7.0	0	0	0	31
FAYETTE	18041	80.91	21.2	25	231	0	51
FLOYD	18043	69.08	20.2	52	9	0	0
FOUNTAIN	18045	68.61	9.1	35	258	0	22
FRANKLIN	18047	69.25	21.5	90	195	7	10
FULTON	18049	73.38	1.9	11	0	8	12
GIBSON	18051	71.41	27.7	69	15	13	0
GRANT	18053	86.79	15.0	29	30	60	62
GREENE	18055	73.99	24.0	189	155	13	4
HANCOCK	18059	88.00	17.0	0	0	4	0
HARRISON	18061	59.99	18.2	187	64	0	12
HENDRICKS	18063	89.64	14.0	0	0	1	0
HENRY	18065	74.42	23.0	23	412	31	4
HOWARD	18067	75.93	15.6	28	0	0	65
HUNTINGTON	18069	77.50	18.3	1,203	0	59	47
JACKSON	18071	81.40	19.6	599	407	89	14
JASPER	18073	55.00	3.0	40	0	0	0
JAY	18075	70.66	18.5	827	544	49	65
JEFFERSON	18077	75.55	35.6	0	20	0	8
JENNINGS	18079	69.05	19.5	251	52	22	69
KNOX	18083	74.74	9.2	41	57	9	59
KOSCIUSKO	18085	73.79	7.6	270	617	121	323
LAGRANGE	18087	71.55	8.6	65	127	27	17
LAKE	18089	83.19	8.6	235	282	19	10
LAPORTE	18091	85.74	6.3	113	50	26	69
LAWRENCE	18093	78.00	18.9	1,269	912	10	31
MADISON	18095	76.40	21.9	0	43	0	6
MARSHALL	18099	79.17	7.0	434	334	25	56
MARTIN	18101	66.30	24.4	103	0	0	0
MIAMI	18103	81.56	17.4	519	66	28	4
MONROE	18105	69.99	15.9	127	477	0	19
MONTGOMERY	18107	81.96	10.3	103	0	18	0
MORGAN	18109	72.16	24.4	13	6	0	0
NEWTON	18111	79.85	3.5	210	66	1	17
NOBLE	18113	65.76	14.0	120	649	59	96
OHIO	18115	62.37	45.6	6	46	0	0
ORANGE	18117	73.69	19.0	479	229	30	0
OWEN	18119	73.76	25.5	220	152	27	9
PARKE	18121	81.05	11.4	72	0	94	77
PERRY	18123	64.82	28.6	348	66	16	0

_____
1/ WEIGHTED AVERAGE OF THE 6 ENVIRONMENTAL COMPONENTS.
2/ APPROVED SIGNUP 16 ACRES

TABLE 3. SIGNUP 16, DESCRIPTIVE STATISTICS, APPROVED ACRES
INDIANA
(continued)

COUNTY	FIPS CODE	RENTAL PAYMENT ($/ACRE)	ERODIBILITY INDEX (EI)	NEW GRASS PLANTINGS (ACRES)	EXISTING GRASS PLANTINGS (ACRES)	NEW TREES (ACRES)	EXISTING TREES (ACRES)
PIKE	18125	65.00	29.0	401	7	0	0
PORTER	18127	94.64	4.3	238	161	26	37
POSEY	18129	78.38	18.7	79	7	4	0
PULASKI	18131	73.23	1.9	362	180	96	16
PUTNAM	18133	80.28	16.7	494	384	6	12
RANDOLPH	18135	68.34	8.6	185	0	5	40
RIPLEY	18137	74.97	23.3	807	119	25	17
RUSH	18139	81.97	13.9	0	28	33	0
ST JOSEPH	18141	76.55	9.7	47	8	3	6
SCOTT	18143	70.64	20.8	229	145	0	0
SHELBY	18145	80.00	13.1	0	58	0	0
SPENCER	18147	68.31	30.7	340	221	24	28
STARKE	18149	67.83	1.8	2,062	2,523	155	20
STEUBEN	18151	66.45	13.0	324	397	3	46
SULLIVAN	18153	82.00	15.9	155	258	187	23
SWITZERLAND	18155	66.33	36.5	44	0	0	0
TIPPECANOE	18157	90.29	2.5	9	0	6	0
TIPTON	18159	110.00	8.6	0	0	0	5
UNION	18161	71.66	23.2	0	4	0	34
VANDERBURGH	18163	69.01	47.8	3	45	0	0
VERMILLION	18165	72.02	15.5	38	0	0	0
VIGO	18167	81.04	13.4	47	46	30	4
WABASH	18169	79.16	17.7	254	1,306	33	30
WARREN	18171	75.16	21.1	382	330	4	31
WARRICK	18173	72.93	29.6	116	124	0	0
WASHINGTON	18175	70.49	16.0	271	193	96	16
WAYNE	18177	81.50	18.6	115	765	9	13
WELLS	18179	65.99	19.4	0	131	0	53
WHITE	18181	75.22	1.9	56	7	0	0
WHITLEY	18183	58.52	17.2	19	724	20	2
STATE	.	74.05	14.5	17,448	19,352	2,000	2,046

_____
1/ WEIGHTED AVERAGE OF THE 6 ENVIRONMENTAL COMPONENTS.
2/ APPROVED SIGNUP 16 ACRES

Iowa
County Names and Farm Service Agency Codes

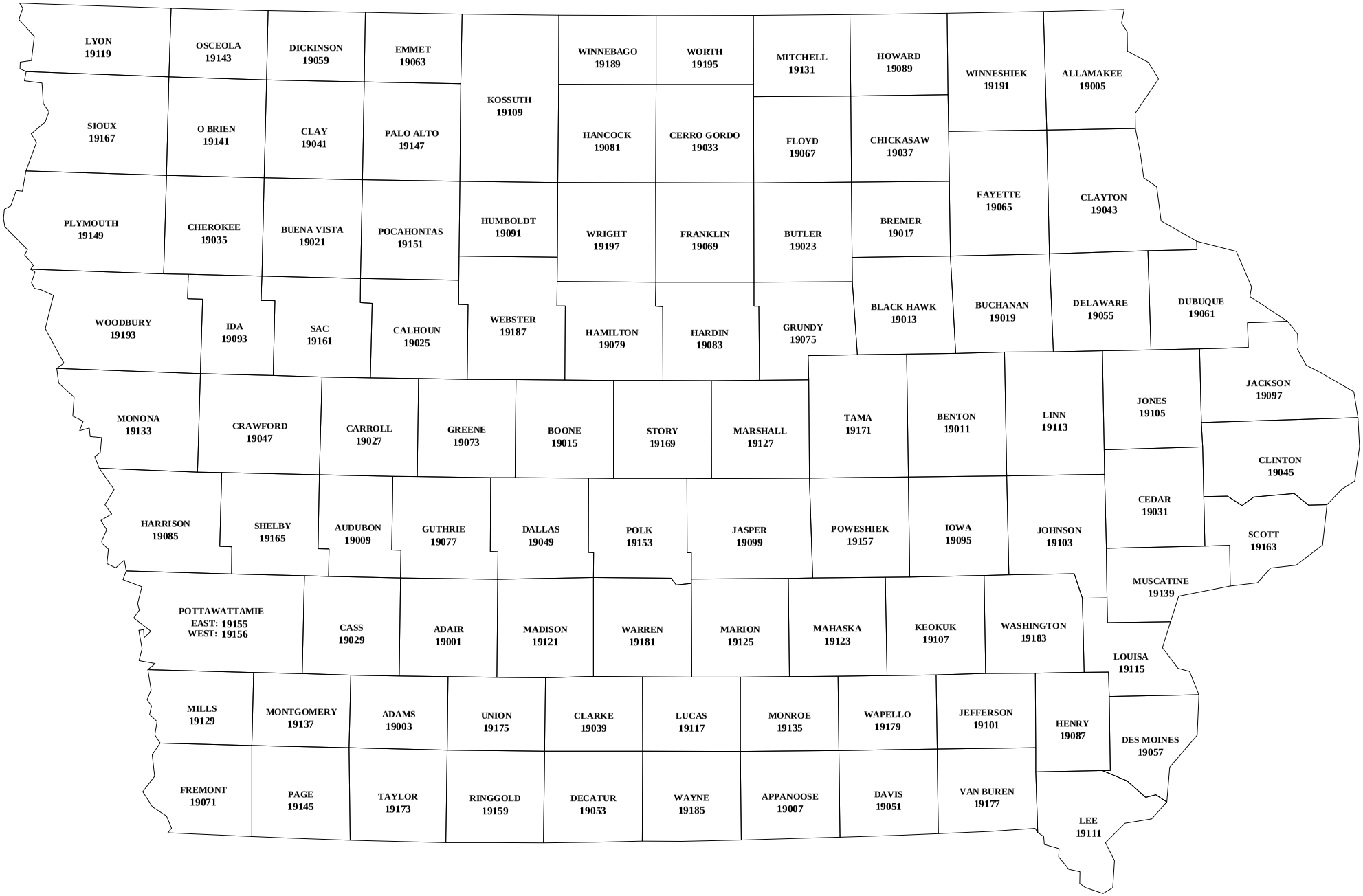

TABLE 1. CRP ENROLLMENT INCLUDING SIGNUP 16 (ACRES)
IOWA

COUNTY	FIPS CODE	CURRENT CRP 1/	CONTRACTS EXPIRING 9/30/98	TOTAL APPROVED SIGNUP 16	ENROLLMENT AFTER SIGNUP 16
ADAIR	19001	11,294	2,200	7,980	17,074
ADAMS	19003	19,903	2,311	5,744	23,336
ALLAMAKEE	19005	26,112	3,174	7,603	30,541
APPANOOSE	19007	19,054	1,331	3,365	21,088
AUDUBON	19009	6,064	759	5,403	10,708
BENTON	19011	14,364	5,367	3,327	12,324
BLACK HAWK	19013	2,831	921	235	2,145
BOONE	19015	2,898	1,031	1,116	2,983
BREMER	19017	3,868	790	695	3,773
BUCHANAN	19019	3,544	941	169	2,772
BUENA VISTA	19021	2,608	747	237	2,098
BUTLER	19023	12,186	5,128	946	8,004
CALHOUN	19025	2,658	752	317	2,223
CARROLL	19027	3,152	1,004	548	2,696
CASS	19029	11,401	1,536	3,952	13,817
CEDAR	19031	9,359	3,690	3,366	9,035
CERRO GORDO	19033	7,622	3,883	2,237	5,976
CHEROKEE	19035	3,313	730	56	2,639
CHICKASAW	19037	5,460	1,726	1,943	5,677
CLARKE	19039	33,528	2,337	4,190	35,381
CLAY	19041	8,523	4,302	1,079	5,300
CLAYTON	19043	37,507	4,191	8,825	42,141
CLINTON	19045	16,819	2,745	3,945	18,019
CRAWFORD	19047	9,834	2,334	3,540	11,040
DALLAS	19049	4,074	972	2,062	5,164
DAVIS	19051	36,827	4,439	3,352	35,740
DECATUR	19053	39,826	4,920	3,769	38,675
DELAWARE	19055	10,143	2,369	2,405	10,179
DES MOINES	19057	5,653	1,642	1,368	5,379
DICKINSON	19059	6,367	2,826	2,624	6,165
DUBUQUE	19061	13,303	1,466	4,418	16,255
EMMET	19063	4,982	2,216	2,171	4,937
FAYETTE	19065	7,534	1,618	4,658	10,574
FLOYD	19067	7,016	1,998	3,577	8,595
FRANKLIN	19069	5,223	1,685	772	4,310
FREMONT	19071	3,715	1,189	3,159	5,685
GREENE	19073	3,557	1,554	958	2,961
GRUNDY	19075	930	90	34	874
GUTHRIE	19077	15,780	2,774	9,595	22,601
HAMILTON	19079	3,186	1,042	672	2,816
HANCOCK	19081	4,283	2,043	1,165	3,405
HARDIN	19083	2,948	778	1,127	3,297
HARRISON	19085	8,430	1,554	3,590	10,466
HENRY	19087	21,186	4,497	4,284	20,974
HOWARD	19089	13,323	3,703	2,382	12,002
HUMBOLDT	19091	1,123	207	183	1,099
IDA	19093	5,538	638	1,270	6,170
IOWA	19095	33,666	11,513	13,895	36,048
JACKSON	19097	26,420	4,298	12,916	35,038
JASPER	19099	12,242	1,368	4,644	15,518
JEFFERSON	19101	27,020	4,245	4,692	27,467
JOHNSON	19103	21,753	9,134	5,514	18,133
JONES	19105	10,161	1,803	4,155	12,513
KEOKUK	19107	50,583	13,746	11,379	48,216
KOSSUTH	19109	3,849	1,345	1,414	3,918
LEE	19111	16,582	2,110	1,766	16,238
LINN	19113	14,512	5,527	1,764	10,749
LOUISA	19115	15,062	6,738	3,062	11,386
LUCAS	19117	37,622	2,465	3,324	38,481
LYON	19119	3,174	1,236	748	2,686

1/ AS OF DECEMBER 1997 (INCLUDES ALL ACCEPTED SIGNUP 15 CONTRACTS).

TABLE 1. CRP ENROLLMENT INCLUDING SIGNUP 16 (ACRES)
IOWA
(continued)

COUNTY	FIPS CODE	CURRENT CRP 1/	CONTRACTS EXPIRING 9/30/98	TOTAL APPROVED SIGNUP 16	ENROLLMENT AFTER SIGNUP 16
MADISON	19121	13,605	2,086	6,352	17,871
MAHASKA	19123	28,258	6,474	6,045	27,829
MARION	19125	23,742	1,993	3,296	25,045
MARSHALL	19127	6,311	1,893	2,845	7,263
MILLS	19129	2,514	921	988	2,581
MITCHELL	19131	2,807	1,005	2,589	4,391
MONONA	19133	10,292	3,127	2,714	9,879
MONROE	19135	19,740	1,510	2,651	20,881
MONTGOMERY	19137	8,336	1,841	4,584	11,079
MUSCATINE	19139	8,797	2,202	1,880	8,475
OBRIEN	19141	2,561	721	112	1,952
OSCEOLA	19143	4,334	1,870	378	2,842
PAGE	19145	18,055	3,694	5,036	19,397
PALO ALTO	19147	7,030	3,715	1,760	5,075
PLYMOUTH	19149	11,473	3,518	4,658	12,613
POCAHONTAS	19151	2,298	758	131	1,671
POLK	19153	3,116	1,165	1,241	3,192
E.POTTAWATTAMIE	19155	3,049	505	955	3,499
	19156	2,792	468	923	3,247
POWESHIEK	19157	25,626	10,968	8,915	23,573
RINGGOLD	19159	57,323	4,532	6,827	59,618
SAC	19161	1,709	430	560	1,839
SCOTT	19163	2,987	751	648	2,884
SHELBY	19165	4,337	379	1,487	5,445
SIOUX	19167	1,963	769	788	1,982
STORY	19169	3,161	917	1,264	3,508
TAMA	19171	20,309	6,424	6,624	20,509
TAYLOR	19173	47,602	2,339	8,308	53,571
UNION	19175	21,919	1,676	4,832	25,075
VAN BUREN	19177	20,936	3,294	6,737	24,379
WAPELLO	19179	16,666	3,288	3,621	16,999
WARREN	19181	23,686	2,058	3,418	25,046
WASHINGTON	19183	25,332	6,552	8,495	27,275
WAYNE	19185	50,774	1,217	3,602	53,160
WEBSTER	19187	2,890	813	581	2,658
WINNEBAGO	19189	6,136	1,428	2,464	7,172
WINNESHIEK	19191	19,415	3,695	9,056	24,776
WOODBURY	19193	17,546	2,894	11,067	25,719
WORTH	19195	3,129	1,508	1,232	2,853
WRIGHT	19197	4,595	1,969	1,882	4,508
STATE	.	1,328,646	263,045	341,234	1,406,835

1/ AS OF DECEMBER 1997 (INCLUDES ALL ACCEPTED SIGNUP 15 CONTRACTS).

TABLE 2. SIGNUP 16, DESCRIPTIVE STATISTICS
IOWA

COUNTY	FIPS CODE	SIGNUP 16 OFFERS (ACRES)	TOTAL OFFERS RECEIVED	NUMBER OF OFFERS APPROVED	EBI 1/ WITHOUT COST 2/	EBI WITH COST 2/
ADAIR	19001	8,934	147	129	205	283
ADAMS	19003	6,412	121	101	212	293
ALLAMAKEE	19005	8,322	140	126	233	296
APPANOOSE	19007	4,221	104	78	206	283
AUDUBON	19009	5,689	120	115	217	295
BENTON	19011	4,860	123	74	218	287
BLACK HAWK	19013	1,636	70	8	195	268
BOONE	19015	1,707	88	53	219	284
BREMER	19017	2,314	97	22	183	266
BUCHANAN	19019	446	16	6	171	270
BUENA VISTA	19021	2,046	111	27	202	278
BUTLER	19023	6,485	203	36	205	277
CALHOUN	19025	1,096	56	15	207	267
CARROLL	19027	1,037	35	19	207	287
CASS	19029	4,426	80	64	220	288
CEDAR	19031	4,535	135	93	234	293
CERRO GORDO	19033	4,153	179	94	216	287
CHEROKEE	19035	270	12	4	202	275
CHICKASAW	19037	4,325	164	84	203	287
CLARKE	19039	4,912	91	70	197	277
CLAY	19041	5,110	183	45	194	274
CLAYTON	19043	9,101	205	191	222	290
CLINTON	19045	4,804	103	83	246	309
CRAWFORD	19047	3,891	75	66	229	292
DALLAS	19049	3,031	123	75	208	279
DAVIS	19051	3,643	67	59	215	291
DECATUR	19053	3,888	72	69	195	281
DELAWARE	19055	3,424	82	56	213	281
DES MOINES	19057	1,621	69	52	217	283
DICKINSON	19059	4,530	118	60	213	282
DUBUQUE	19061	5,877	124	100	202	267
EMMET	19063	2,807	76	57	203	285
FAYETTE	19065	5,420	173	140	222	291
FLOYD	19067	5,440	224	149	204	277
FRANKLIN	19069	1,881	141	63	216	286
FREMONT	19071	4,263	100	79	199	282
GREENE	19073	1,606	89	49	209	279
GRUNDY	19075	243	21	4	179	260
GUTHRIE	19077	10,081	187	172	208	287
HAMILTON	19079	986	60	41	210	275
HANCOCK	19081	3,108	118	53	209	278
HARDIN	19083	2,859	132	45	228	279
HARRISON	19085	3,746	97	91	227	293
HENRY	19087	4,966	113	94	231	297
HOWARD	19089	7,105	176	58	213	278
HUMBOLDT	19091	726	42	12	205	282
IDA	19093	1,300	27	26	236	309
IOWA	19095	15,454	265	224	215	286
JACKSON	19097	15,100	245	212	206	276
JASPER	19099	5,141	128	110	213	286
JEFFERSON	19101	5,007	129	117	227	299
JOHNSON	19103	6,504	139	117	238	301
JONES	19105	5,029	107	86	225	292
KEOKUK	19107	12,988	307	263	219	284
KOSSUTH	19109	3,619	153	65	196	275
LEE	19111	2,458	96	71	213	285
LINN	19113	3,153	110	63	206	276
LOUISA	19115	5,604	138	67	223	283
LUCAS	19117	4,505	108	73	207	288

1/ WEIGHTED AVERAGE OF THE 6 ENVIRONMENTAL COMPONENTS.
2/ APPROVED SIGNUP 16 ACRES

TABLE 2. SIGNUP 16, DESCRIPTIVE STATISTICS
IOWA
(continued)

COUNTY	FIPS CODE	SIGNUP 16 OFFERS (ACRES)	TOTAL OFFERS RECEIVED	NUMBER OF OFFERS APPROVED	EBI 1/ WITHOUT COST 2/	EBI WITH COST 2/
LYON	19119	1,116	47	36	207	287
MADISON	19121	6,994	147	126	201	282
MAHASKA	19123	6,580	172	155	233	294
MARION	19125	3,446	118	109	219	291
MARSHALL	19127	3,563	117	93	206	279
MILLS	19129	1,175	41	29	214	292
MITCHELL	19131	3,112	139	115	212	286
MONONA	19133	3,533	59	43	198	275
MONROE	19135	3,430	85	58	213	292
MONTGOMERY	19137	5,941	126	96	194	276
MUSCATINE	19139	2,741	97	67	227	284
OBRIEN	19141	558	24	6	204	281
OSCEOLA	19143	1,860	109	28	190	270
PAGE	19145	7,344	175	121	186	270
PALO ALTO	19147	4,478	154	62	199	276
PLYMOUTH	19149	6,197	106	77	220	297
POCAHONTAS	19151	825	44	12	200	270
POLK	19153	1,561	55	39	219	283
POTTAWATTAMIE	19155	1,355	31	15	216	288
	19156	939	31	28	211	285
POWESHIEK	19157	11,351	248	194	215	285
RINGGOLD	19159	8,564	150	121	196	278
SAC	19161	958	48	24	202	278
SCOTT	19163	1,025	47	25	235	290
SHELBY	19165	1,565	34	30	211	285
SIOUX	19167	1,160	38	22	212	293
STORY	19169	2,110	105	62	223	286
TAMA	19171	7,912	234	199	232	307
TAYLOR	19173	9,398	186	159	192	276
UNION	19175	6,007	137	108	194	277
VAN BUREN	19177	7,586	176	148	214	293
WAPELLO	19179	4,378	114	86	219	297
WARREN	19181	3,704	114	104	214	292
WASHINGTON	19183	9,137	230	206	241	300
WAYNE	19185	4,719	73	55	203	283
WEBSTER	19187	1,073	60	27	213	275
WINNEBAGO	19189	2,923	105	84	205	278
WINNESHIEK	19191	10,760	260	209	229	297
WOODBURY	19193	11,563	193	177	233	304
WORTH	19195	2,192	106	54	195	271
WRIGHT	19197	3,775	148	61	203	273
STATE	.	446,461	11,697	8,145	215	287

_____
1/ WEIGHTED AVERAGE OF THE 6 ENVIRONMENTAL COMPONENTS.
2/ APPROVED SIGNUP 16 ACRES

TABLE 3. SIGNUP 16, DESCRIPTIVE STATISTICS, APPROVED ACRES
IOWA

COUNTY	FIPS CODE	RENTAL PAYMENT ($/ACRE)	ERODIBILITY INDEX (EI)	NEW GRASS PLANTINGS (ACRES)	EXISTING GRASS PLANTINGS (ACRES)	NEW TREES (ACRES)	EXISTING TREES (ACRES)
ADAIR	19001	82.56	23.6	1,985	3,082	10	0
ADAMS	19003	82.65	22.2	1,268	1,924	0	3
ALLAMAKEE	19005	100.58	33.2	902	2,380	59	0
APPANOOSE	19007	69.99	23.7	611	1,497	0	8
AUDUBON	19009	88.98	36.5	1,248	2,154	3	0
BENTON	19011	98.64	27.7	622	1,335	0	16
BLACK HAWK	19013	93.73	5.5	15	3	0	0
BOONE	19015	101.54	15.4	151	103	3	5
BREMER	19017	82.81	11.0	6	223	82	83
BUCHANAN	19019	62.77	11.3	6	0	0	20
BUENA VISTA	19021	94.67	17.8	163	0	0	0
BUTLER	19023	96.35	16.0	396	88	93	36
CALHOUN	19025	110.49	11.5	178	0	0	0
CARROLL	19027	84.08	30.9	30	73	1	0
CASS	19029	96.88	29.7	1,396	192	17	0
CEDAR	19031	110.91	23.3	273	1,147	97	0
CERRO GORDO	19033	96.59	13.8	400	701	68	25
CHEROKEE	19035	86.24	16.8	56	0	0	0
CHICKASAW	19037	84.04	5.4	0	33	26	32
CLARKE	19039	70.30	27.7	2,080	2,101	4	0
CLAY	19041	88.14	15.3	299	202	0	0
CLAYTON	19043	97.08	40.3	1,325	2,628	36	14
CLINTON	19045	99.43	45.0	809	1,535	21	3
CRAWFORD	19047	96.02	28.3	1,925	0	8	0
DALLAS	19049	93.17	22.7	1,027	839	12	50
DAVIS	19051	69.10	25.9	116	739	2	0
DECATUR	19053	64.26	29.4	2,781	900	59	0
DELAWARE	19055	98.12	34.0	134	842	25	4
DES MOINES	19057	102.79	18.3	206	193	0	26
DICKINSON	19059	97.59	7.8	430	193	0	20
DUBUQUE	19061	104.16	46.9	2,413	1,573	35	24
EMMET	19063	85.49	10.6	136	88	0	0
FAYETTE	19065	97.30	54.3	420	1,560	118	30
FLOYD	19067	92.41	6.3	729	1,093	33	173
FRANKLIN	19069	94.17	16.9	183	19	3	0
FREMONT	19071	83.48	26.5	503	1,286	13	0
GREENE	19073	94.23	12.7	921	0	23	8
GRUNDY	19075	91.13	12.1	5	0	7	0
GUTHRIE	19077	88.26	26.5	4,161	2,795	14	50
HAMILTON	19079	105.91	13.2	17	10	3	6
HANCOCK	19081	96.74	13.0	12	389	2	0
HARDIN	19083	113.85	15.1	705	20	18	15
HARRISON	19085	92.62	34.2	689	1,182	2	0
HENRY	19087	94.72	24.5	172	1,802	29	29
HOWARD	19089	96.45	13.0	412	931	13	2
HUMBOLDT	19091	90.39	12.3	0	0	0	0
IDA	19093	89.56	31.8	32	30	0	0
IOWA	19095	96.99	28.3	12,095	624	88	0
JACKSON	19097	98.73	34.9	3,903	6,831	73	33
JASPER	19099	91.90	22.8	1,505	1,343	17	12
JEFFERSON	19101	85.04	25.8	437	704	61	0
JOHNSON	19103	101.89	23.8	201	2,317	69	19
JONES	19105	100.81	27.0	435	1,688	10	8
KEOKUK	19107	100.25	28.2	3,495	2,909	26	44
KOSSUTH	19109	90.96	11.4	105	439	6	0
LEE	19111	91.85	20.6	213	730	6	21
LINN	19113	92.04	19.4	450	0	85	45
LOUISA	19115	107.50	20.1	195	188	12	79

_____
1/ WEIGHTED AVERAGE OF THE 6 ENVIRONMENTAL COMPONENTS.
2/ APPROVED SIGNUP 16 ACRES

TABLE 3. SIGNUP 16, DESCRIPTIVE STATISTICS, APPROVED ACRES
IOWA
(continued)

COUNTY	FIPS CODE	RENTAL PAYMENT ($/ACRE)	ERODIBILITY INDEX (EI)	NEW GRASS PLANTINGS (ACRES)	EXISTING GRASS PLANTINGS (ACRES)	NEW TREES (ACRES)	EXISTING TREES (ACRES)
LUCAS	19117	68.47	27.1	1,606	1,235	0	0
LYON	19119	79.24	21.3	417	269	15	0
MADISON	19121	78.66	25.0	4,319	886	35	0
MAHASKA	19123	103.40	24.2	46	2,093	33	23
MARION	19125	86.08	32.8	701	1,024	12	10
MARSHALL	19127	89.79	18.9	103	0	0	0
MILLS	19129	77.11	34.5	857	86	0	0
MITCHELL	19131	86.13	8.3	1,433	959	81	98
MONONA	19133	78.35	41.4	584	1,416	6	0
MONROE	19135	71.25	28.5	646	1,012	7	8
MONTGOMERY	19137	82.85	20.5	1,448	1,899	55	11
MUSCATINE	19139	105.50	17.0	189	538	21	22
OBRIEN	19141	92.55	11.1	0	0	56	0
OSCEOLA	19143	86.17	14.6	125	226	0	0
PAGE	19145	79.58	20.3	1,643	1,939	5	0
PALO ALTO	19147	87.05	9.3	365	365	3	30
PLYMOUTH	19149	82.12	40.0	1,865	1,206	0	24
POCAHONTAS	19151	94.23	14.2	94	5	0	0
POLK	19153	105.76	15.7	323	413	5	16
POTTAWATTAMIE	19155	94.94	25.7	109	392	0	0
	19156	87.62	40.1	199	158	36	0
POWESHIEK	19157	92.65	20.6	2,276	2,009	28	118
RINGGOLD	19159	67.93	23.6	3,195	2,494	0	0
SAC	19161	91.25	22.7	270	101	13	13
SCOTT	19163	116.17	27.1	225	106	1	0
SHELBY	19165	88.70	42.4	429	550	0	0
SIOUX	19167	83.90	21.3	150	467	8	9
STORY	19169	108.81	15.3	60	19	90	7
TAMA	19171	89.52	32.1	1,212	2,820	178	23
TAYLOR	19173	77.45	21.7	2,609	2,998	14	30
UNION	19175	77.08	20.2	2,105	424	9	0
VAN BUREN	19177	74.48	20.0	787	49	123	47
WAPELLO	19179	82.40	31.5	618	1,483	6	0
WARREN	19181	82.33	34.1	976	36	0	37
WASHINGTON	19183	103.94	24.6	332	3,300	52	77
WAYNE	19185	68.69	24.5	1,856	1,385	17	0
WEBSTER	19187	109.34	13.8	45	7	41	0
WINNEBAGO	19189	92.94	7.1	172	961	24	0
WINNESHIEK	19191	93.92	36.2	1,149	788	154	115
WOODBURY	19193	83.29	38.9	3,571	5,452	2	0
WORTH	19195	92.67	6.9	0	114	11	0
WRIGHT	19197	99.20	10.2	410	29	56	13
STATE	.	89.94	26.8	94,900	97,368	2,580	1,673

1/ WEIGHTED AVERAGE OF THE 6 ENVIRONMENTAL COMPONENTS.
2/ APPROVED SIGNUP 16 ACRES

Kansas
County Names and Farm Service Agency Codes

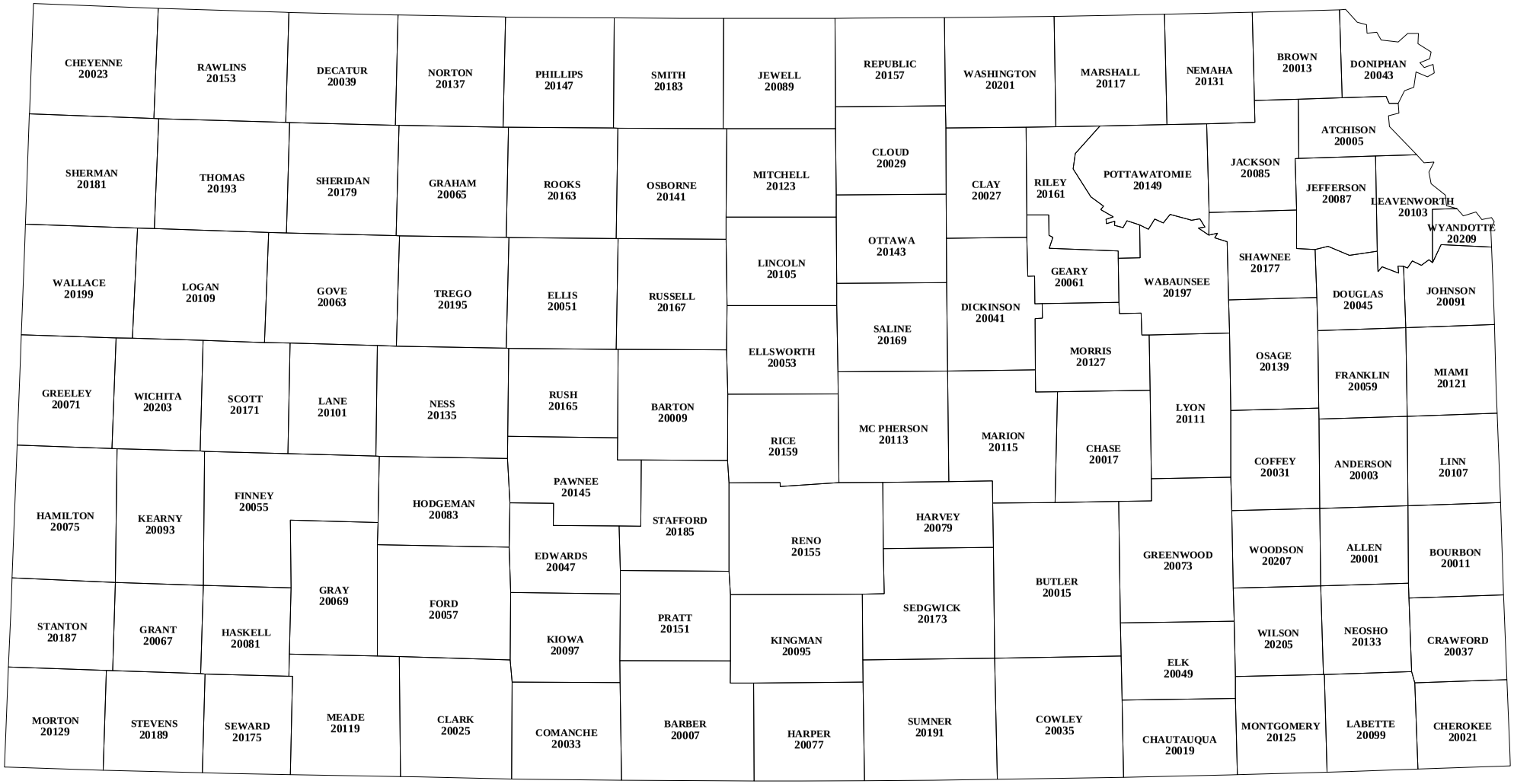

TABLE 1. CRP ENROLLMENT INCLUDING SIGNUP 16 (ACRES)
KANSAS

COUNTY	FIPS CODE	CURRENT CRP 1/	CONTRACTS EXPIRING 9/30/98	TOTAL APPROVED SIGNUP 16	ENROLLMENT AFTER SIGNUP 16
ALLEN	20001	3,011	1,354	936	2,593
ANDERSON	20003	3,263	1,582	1,042	2,723
ATCHISON	20005	5,908	1,142	1,438	6,204
BARBER	20007	23,017	2,940	1,256	21,333
BARTON	20009	23,530	4,926	1,031	19,635
BOURBON	20011	7,179	2,552	3,215	7,842
BROWN	20013	8,892	741	855	9,006
BUTLER	20015	4,208	1,315	161	3,054
CHASE	20017	1,505	470	104	1,139
CHAUTAUQUA	20019	3,867	245	509	4,131
CHEROKEE	20021	1,570	393	133	1,310
CHEYENNE	20023	42,394	6,439	2,433	38,388
CLARK	20025	42,899	5,134	7,848	45,613
CLAY	20027	15,460	2,933	5,162	17,689
CLOUD	20029	14,387	1,864	1,097	13,620
COFFEY	20031	11,012	1,090	1,860	11,782
COMANCHE	20033	40,310	1,344	1,792	40,758
COWLEY	20035	7,264	1,371	540	6,433
CRAWFORD	20037	3,812	1,428	748	3,132
DECATUR	20039	7,544	1,341	1,347	7,550
DICKINSON	20041	26,818	3,190	3,229	26,857
DONIPHAN	20043	12,942	488	497	12,951
DOUGLAS	20045	3,704	448	1,730	4,986
EDWARDS	20047	40,416	5,488	3,773	38,701
ELK	20049	5,816	677	66	5,205
ELLIS	20051	25,043	6,742	6,633	24,934
ELLSWORTH	20053	27,451	4,998	4,848	27,301
FINNEY	20055	48,965	6,721	18,638	60,882
FORD	20057	45,614	10,089	13,516	49,041
FRANKLIN	20059	5,511	1,482	702	4,731
GEARY	20061	2,934	112	373	3,195
GOVE	20063	13,133	1,281	3,271	15,123
GRAHAM	20065	58,520	9,549	6,144	55,116
GRANT	20067	30,889	6,642	7,714	31,961
GRAY	20069	34,017	7,281	12,363	39,099
GREELEY	20071	84,673	18,189	11,861	78,345
GREENWOOD	20073	3,520	414	308	3,414
HAMILTON	20075	134,452	313	0	134,139
HARPER	20077	29,986	6,656	3,221	26,551
HARVEY	20079	5,074	878	304	4,500
HASKELL	20081	18,816	5,306	9,853	23,363
HODGEMAN	20083	30,456	5,488	15,800	40,768
JACKSON	20085	17,404	2,090	2,330	17,645
JEFFERSON	20087	10,307	1,290	2,288	11,305
JEWELL	20089	22,953	6,863	5,195	21,285
JOHNSON	20091	1,545	115	195	1,625
KEARNY	20093	67,032	11,468	10,908	66,472
KINGMAN	20095	33,362	5,351	3,499	31,510
KIOWA	20097	49,823	7,471	7,192	49,544
LABETTE	20099	6,184	2,243	466	4,407
LANE	20101	22,413	2,136	8,489	28,766
LEAVENWORTH	20103	4,548	325	865	5,088
LINCOLN	20105	16,894	3,397	3,278	16,775
LINN	20107	15,190	2,277	3,596	16,510
LOGAN	20109	24,976	6,320	225	18,881
LYON	20111	15,415	2,997	1,031	13,449
MCPHERSON	20113	12,350	2,596	369	10,123
MARION	20115	17,395	4,641	3,597	16,351
MARSHALL	20117	21,527	4,074	2,735	20,188
MEADE	20119	37,367	6,179	10,340	41,528

1/ AS OF DECEMBER 1997 (INCLUDES ALL ACCEPTED SIGNUP 15 CONTRACTS).

TABLE 1. CRP ENROLLMENT INCLUDING SIGNUP 16 (ACRES)
KANSAS
(continued)

COUNTY	FIPS CODE	CURRENT CRP 1/	CONTRACTS EXPIRING 9/30/98	TOTAL APPROVED SIGNUP 16	ENROLLMENT AFTER SIGNUP 16
MIAMI	20121	6,012	1,032	961	5,941
MITCHELL	20123	19,298	3,744	1,835	17,389
MONTGOMERY	20125	2,882	591	208	2,499
MORRIS	20127	4,324	979	922	4,267
MORTON	20129	95,832	0	0	95,832
NEMAHA	20131	29,397	6,083	2,604	25,918
NEOSHO	20133	8,120	1,014	262	7,368
NESS	20135	40,935	9,087	9,820	41,668
NORTON	20137	36,308	5,427	3,523	34,405
OSAGE	20139	13,875	1,140	1,022	13,757
OSBORNE	20141	20,019	4,360	2,444	18,103
OTTAWA	20143	14,593	2,783	2,589	14,399
PAWNEE	20145	55,420	12,273	1,651	44,798
PHILLIPS	20147	22,542	4,340	2,928	21,130
POTTAWATOMIE	20149	13,629	1,094	811	13,346
PRATT	20151	47,561	8,569	8,574	47,566
RAWLINS	20153	6,867	2,395	2,320	6,792
RENO	20155	90,046	16,618	7,222	80,650
REPUBLIC	20157	10,956	1,271	1,492	11,177
RICE	20159	16,035	3,429	2,143	14,749
RILEY	20161	4,030	622	472	3,880
ROOKS	20163	34,758	6,399	1,477	29,836
RUSH	20165	35,673	7,292	2,591	30,972
RUSSELL	20167	43,952	7,630	6,105	42,427
SALINE	20169	17,425	2,223	3,924	19,126
SCOTT	20171	14,149	1,692	3,537	15,994
SEDGWICK	20173	5,916	1,472	737	5,181
SEWARD	20175	41,029	7,113	7,710	41,626
SHAWNEE	20177	5,571	650	539	5,460
SHERIDAN	20179	3,571	1,202	1,522	3,891
SHERMAN	20181	38,560	4,474	4,996	39,082
SMITH	20183	12,962	2,756	5,789	15,995
STAFFORD	20185	39,090	3,650	3,767	39,207
STANTON	20187	100,422	6,546	8,175	102,051
STEVENS	20189	54,723	11,646	11,365	54,442
SUMNER	20191	7,189	1,692	1,504	7,001
THOMAS	20193	16,808	5,813	4,890	15,885
TREGO	20195	27,840	6,883	6,734	27,691
WABAUNSEE	20197	11,206	2,028	1,122	10,300
WALLACE	20199	64,485	11,783	2,258	54,960
WASHINGTON	20201	24,871	4,943	2,628	22,556
WICHITA	20203	42,889	6,907	8,901	44,883
WILSON	20205	6,794	2,101	164	4,857
WOODSON	20207	2,342	671	133	1,804
WYANDOTTE	20209	166	0	0	166
STATE	.	2,567,539	409,286	369,317	2,527,570

1/ AS OF DECEMBER 1997 (INCLUDES ALL ACCEPTED SIGNUP 15 CONTRACTS).

TABLE 2. SIGNUP 16, DESCRIPTIVE STATISTICS
KANSAS

COUNTY	FIPS CODE	SIGNUP 16 OFFERS (ACRES)	TOTAL OFFERS RECEIVED	NUMBER OF OFFERS APPROVED	EBI 1/ WITHOUT COST 2/	EBI WITH COST 2/
ALLEN	20001	1,338	37	22	185	269
ANDERSON	20003	2,582	58	23	182	283
ATCHISON	20005	1,704	32	27	198	287
BARBER	20007	3,038	42	18	158	263
BARTON	20009	3,696	91	30	163	266
BOURBON	20011	4,174	95	61	188	274
BROWN	20013	1,586	47	30	188	273
BUTLER	20015	830	18	4	170	272
CHASE	20017	145	8	6	164	268
CHAUTAUQUA	20019	612	8	5	161	265
CHEROKEE	20021	261	10	4	186	285
CHEYENNE	20023	7,897	103	31	154	256
CLARK	20025	8,398	68	63	192	299
CLAY	20027	7,202	163	113	170	270
CLOUD	20029	2,956	64	20	171	278
COFFEY	20031	1,958	65	60	183	275
COMANCHE	20033	3,611	33	16	167	269
COWLEY	20035	1,341	36	17	174	279
CRAWFORD	20037	1,294	24	15	179	276
DECATUR	20039	1,630	62	54	157	268
DICKINSON	20041	4,438	121	87	169	262
DONIPHAN	20043	497	12	12	217	289
DOUGLAS	20045	2,238	47	34	195	284
EDWARDS	20047	6,543	83	59	171	273
ELK	20049	497	14	4	177	272
ELLIS	20051	8,297	154	120	155	261
ELLSWORTH	20053	7,619	119	78	161	265
FINNEY	20055	19,519	129	122	196	296
FORD	20057	13,516	133	133	186	290
FRANKLIN	20059	2,113	63	24	181	275
GEARY	20061	401	10	9	173	263
GOVE	20063	8,940	140	61	148	256
GRAHAM	20065	11,374	163	96	148	260
GRANT	20067	7,838	63	61	198	305
GRAY	20069	12,363	95	95	173	276
GREELEY	20071	19,593	136	69	160	259
GREENWOOD	20073	745	17	8	180	277
HAMILTON	20075	1,567	6	0	.	.
HARPER	20077	4,000	60	47	175	271
HARVEY	20079	635	13	6	167	267
HASKELL	20081	15,362	114	54	161	267
HODGEMAN	20083	16,995	172	161	171	270
JACKSON	20085	3,774	85	60	184	273
JEFFERSON	20087	2,672	68	58	180	273
JEWELL	20089	8,833	133	71	156	258
JOHNSON	20091	239	10	8	175	259
KEARNY	20093	11,162	82	79	162	268
KINGMAN	20095	4,884	105	83	175	277
KIOWA	20097	8,326	95	79	185	297
LABETTE	20099	1,651	31	11	173	263
LANE	20101	9,000	78	72	175	276
LEAVENWORTH	20103	1,126	24	18	185	280
LINCOLN	20105	5,586	97	65	149	257
LINN	20107	4,982	98	72	177	266
LOGAN	20109	5,043	53	3	139	251
LYON	20111	1,635	52	34	176	269
MCPHERSON	20113	2,118	68	17	164	268
MARION	20115	4,350	102	84	178	283
MARSHALL	20117	4,137	102	66	179	272

1/ WEIGHTED AVERAGE OF THE 6 ENVIRONMENTAL COMPONENTS.
2/ APPROVED SIGNUP 16 ACRES

TABLE 2. SIGNUP 16, DESCRIPTIVE STATISTICS
KANSAS
(continued)

COUNTY	FIPS CODE	SIGNUP 16 OFFERS (ACRES)	TOTAL OFFERS RECEIVED	NUMBER OF OFFERS APPROVED	EBI 1/ WITHOUT COST 2/	EBI WITH COST 2/
MEADE	20119	10,752	109	107	193	296
MIAMI	20121	1,681	57	31	180	280
MITCHELL	20123	3,901	64	36	156	260
MONTGOMERY	20125	521	18	5	184	283
MORRIS	20127	1,283	41	32	166	270
MORTON	20129	798	5	0	.	.
NEMAHA	20131	5,221	110	62	177	268
NEOSHO	20133	437	15	9	169	268
NESS	20135	13,059	160	107	175	273
NORTON	20137	6,078	124	74	155	265
OSAGE	20139	1,165	38	31	204	301
OSBORNE	20141	4,584	80	46	150	259
OTTAWA	20143	4,603	76	38	155	257
PAWNEE	20145	8,652	109	20	161	263
PHILLIPS	20147	4,392	100	70	157	265
POTTAWATOMIE	20149	1,614	52	25	173	267
PRATT	20151	9,618	123	104	193	296
RAWLINS	20153	5,263	188	96	146	263
RENO	20155	14,296	200	106	179	280
REPUBLIC	20157	2,667	57	40	160	264
RICE	20159	2,461	58	46	168	268
RILEY	20161	495	21	20	192	292
ROOKS	20163	6,045	112	27	152	265
RUSH	20165	6,713	138	59	155	263
RUSSELL	20167	12,199	195	106	146	259
SALINE	20169	5,644	96	65	156	260
SCOTT	20171	4,031	33	28	168	269
SEDGWICK	20173	1,272	20	12	171	273
SEWARD	20175	7,872	59	58	217	318
SHAWNEE	20177	778	25	18	183	270
SHERIDAN	20179	5,166	134	35	146	258
SHERMAN	20181	8,957	62	35	166	263
SMITH	20183	7,279	117	87	152	260
STAFFORD	20185	4,623	63	52	175	268
STANTON	20187	8,336	63	61	172	280
STEVENS	20189	13,428	137	109	169	277
SUMNER	20191	2,333	54	34	170	271
THOMAS	20193	6,207	49	38	160	266
TREGO	20195	7,711	150	123	154	262
WABAUNSEE	20197	3,214	73	30	185	282
WALLACE	20199	12,291	78	12	171	278
WASHINGTON	20201	6,303	115	46	168	264
WICHITA	20203	9,104	59	56	166	270
WILSON	20205	692	18	2	168	263
WOODSON	20207	327	12	4	170	270
STATE	.	544,927	7,878	5,041	173	275

_____
1/ WEIGHTED AVERAGE OF THE 6 ENVIRONMENTAL COMPONENTS.
2/ APPROVED SIGNUP 16 ACRES

TABLE 3. SIGNUP 16, DESCRIPTIVE STATISTICS, APPROVED ACRES
KANSAS

COUNTY	FIPS CODE	RENTAL PAYMENT ($/ACRE)	ERODIBILITY INDEX (EI)	NEW GRASS PLANTINGS (ACRES)	EXISTING GRASS PLANTINGS (ACRES)	NEW TREES (ACRES)	EXISTING TREES (ACRES)
ALLEN	20001	54.01	7.6	936	0	0	0
ANDERSON	20003	45.90	10.9	475	566	0	0
ATCHISON	20005	56.69	18.2	863	572	0	0
BARBER	20007	32.92	11.6	549	706	0	0
BARTON	20009	35.56	9.4	528	503	0	0
BOURBON	20011	53.36	7.9	3,049	166	0	0
BROWN	20013	67.11	18.7	459	395	0	0
BUTLER	20015	39.58	8.2	86	75	0	0
CHASE	20017	43.03	11.7	66	38	0	0
CHAUTAUQUA	20019	37.80	11.9	211	298	0	0
CHEROKEE	20021	52.49	5.6	80	0	0	0
CHEYENNE	20023	31.75	12.7	1,493	940	0	0
CLARK	20025	34.37	9.2	4,503	3,310	0	36
CLAY	20027	49.66	9.3	4,998	71	0	22
CLOUD	20029	40.24	11.3	1,060	17	0	0
COFFEY	20031	53.63	9.8	1,386	458	9	0
COMANCHE	20033	30.41	7.9	1,792	0	0	0
COWLEY	20035	37.59	12.9	507	28	0	0
CRAWFORD	20037	47.54	7.2	374	328	46	0
DECATUR	20039	31.26	9.5	722	625	0	0
DICKINSON	20041	50.04	10.2	2,112	1,098	18	0
DONIPHAN	20043	70.78	28.6	350	20	0	5
DOUGLAS	20045	61.25	12.2	1,035	658	0	9
EDWARDS	20047	35.38	8.9	2,483	1,281	0	0
ELK	20049	40.12	13.9	66	0	0	0
ELLIS	20051	34.32	7.6	3,767	2,865	0	0
ELLSWORTH	20053	40.72	8.2	2,825	2,019	0	3
FINNEY	20055	39.53	8.9	13,769	4,862	0	0
FORD	20057	36.11	7.1	8,796	4,720	0	0
FRANKLIN	20059	54.01	11.4	407	288	0	0
GEARY	20061	48.03	10.5	373	0	0	0
GOVE	20063	35.47	8.4	2,206	1,065	0	0
GRAHAM	20065	29.63	7.8	3,412	2,732	0	0
GRANT	20067	35.36	16.4	3,972	3,742	0	0
GRAY	20069	39.76	9.0	8,597	3,690	0	0
GREELEY	20071	36.35	9.9	7,247	4,614	0	0
GREENWOOD	20073	46.91	11.7	60	218	0	0
HARPER	20077	37.78	8.8	2,287	934	0	0
HARVEY	20079	33.30	7.5	155	150	0	0
HASKELL	20081	39.42	10.0	6,150	3,702	0	0
HODGEMAN	20083	39.01	7.8	10,433	3,065	0	0
JACKSON	20085	57.61	13.7	1,593	737	0	0
JEFFERSON	20087	56.50	12.9	1,180	939	0	9
JEWELL	20089	44.60	7.6	2,908	2,287	0	0
JOHNSON	20091	55.98	9.8	195	0	0	0
KEARNY	20093	36.07	10.5	5,755	5,153	0	0
KINGMAN	20095	38.08	9.5	2,280	1,219	0	0
KIOWA	20097	30.31	9.0	3,790	3,402	0	0
LABETTE	20099	48.06	13.8	394	72	0	0
LANE	20101	39.11	7.8	6,305	2,185	0	0
LEAVENWORTH	20103	59.54	13.6	475	390	0	0
LINCOLN	20105	42.00	6.6	1,747	1,507	0	0
LINN	20107	54.02	10.1	3,559	38	0	0
LOGAN	20109	31.50	8.3	77	148	0	0
LYON	20111	52.32	9.7	560	471	0	0
MCPHERSON	20113	35.64	15.1	73	268	26	3
MARION	20115	39.14	10.7	1,910	1,685	0	0
MARSHALL	20117	53.80	10.6	1,770	963	1	0

_____
1/ WEIGHTED AVERAGE OF THE 6 ENVIRONMENTAL COMPONENTS.
2/ APPROVED SIGNUP 16 ACRES

TABLE 3. SIGNUP 16, DESCRIPTIVE STATISTICS, APPROVED ACRES
KANSAS
(continued)

COUNTY	FIPS CODE	RENTAL PAYMENT ($/ACRE)	ERODIBILITY INDEX (EI)	NEW GRASS PLANTINGS (ACRES)	EXISTING GRASS PLANTINGS (ACRES)	NEW TREES (ACRES)	EXISTING TREES (ACRES)
MEADE	20119	35.99	10.9	8,735	1,577	0	0
MIAMI	20121	49.02	10.5	623	312	10	0
MITCHELL	20123	41.21	8.4	1,779	56	0	0
MONTGOMERY	20125	41.24	14.7	97	104	7	0
MORRIS	20127	43.78	8.6	847	75	0	0
NEMAHA	20131	57.52	11.9	1,532	1,061	0	10
NEOSHO	20133	45.06	11.4	262	0	0	0
NESS	20135	39.51	8.3	7,841	1,978	0	0
NORTON	20137	30.64	9.8	1,836	1,683	4	0
OSAGE	20139	47.67	14.2	587	435	0	0
OSBORNE	20141	37.16	7.6	1,402	1,040	0	0
OTTAWA	20143	44.28	8.0	2,589	0	0	0
PAWNEE	20145	36.13	6.9	1,039	593	0	18
PHILLIPS	20147	35.11	8.7	1,546	1,135	0	8
POTTAWATOMIE	20149	54.24	10.1	796	15	0	0
PRATT	20151	34.84	10.2	3,890	4,684	0	0
RAWLINS	20153	29.69	7.7	1,055	1,168	0	0
RENO	20155	39.14	8.3	2,913	4,292	0	12
REPUBLIC	20157	44.79	9.7	1,489	0	0	0
RICE	20159	38.71	7.5	1,209	934	0	0
RILEY	20161	47.90	11.2	417	55	0	0
ROOKS	20163	30.99	9.7	699	752	10	0
RUSH	20165	36.76	9.2	1,407	1,182	0	0
RUSSELL	20167	34.56	6.9	3,378	2,725	0	0
SALINE	20169	42.71	8.1	1,981	1,937	0	0
SCOTT	20171	39.17	8.9	2,534	1,004	0	0
SEDGWICK	20173	36.55	11.1	482	256	0	0
SEWARD	20175	34.14	17.1	4,168	3,542	0	0
SHAWNEE	20177	56.93	10.1	518	0	0	0
SHERIDAN	20179	34.18	8.3	1,513	8	0	0
SHERMAN	20181	36.30	9.2	4,889	41	0	0
SMITH	20183	41.58	7.6	3,052	2,639	98	0
STAFFORD	20185	43.16	10.3	2,238	1,517	0	3
STANTON	20187	33.50	12.5	5,074	3,101	0	0
STEVENS	20189	29.38	21.9	4,072	7,293	0	0
SUMNER	20191	39.17	7.5	675	827	0	3
THOMAS	20193	36.74	9.1	561	3,835	2	0
TREGO	20195	31.75	7.6	4,281	2,448	0	5
WABAUNSEE	20197	56.55	11.5	214	908	0	0
WALLACE	20199	32.30	14.7	1,351	906	0	0
WASHINGTON	20201	51.70	8.7	1,576	1,051	0	0
WICHITA	20203	37.89	9.6	5,677	3,224	0	0
WILSON	20205	41.98	20.1	128	36	0	0
WOODSON	20207	46.54	10.1	133	0	0	0
STATE	.	38.85	10.0	232,297	132,713	231	143

1/ WEIGHTED AVERAGE OF THE 6 ENVIRONMENTAL COMPONENTS.
2/ APPROVED SIGNUP 16 ACRES

Kentucky
County Names and Farm Service Agency Codes

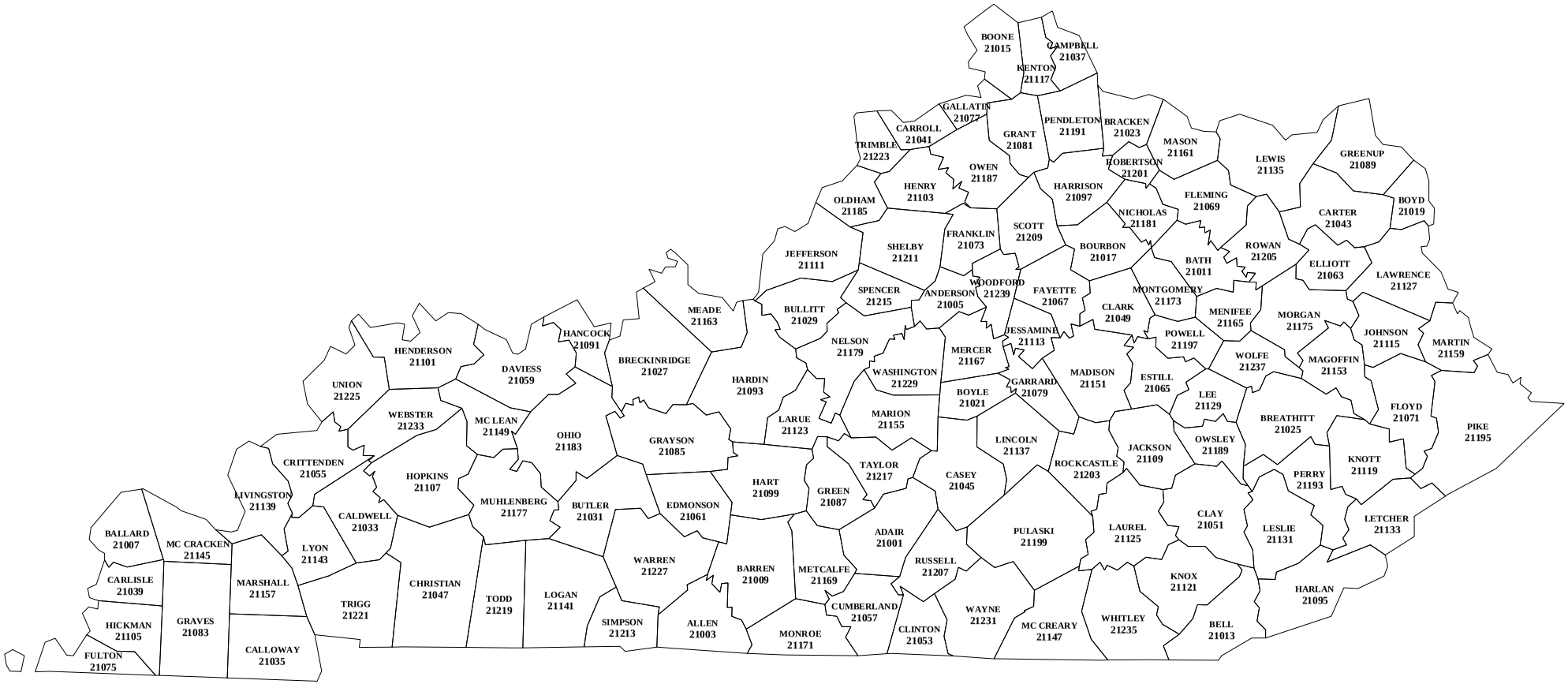

TABLE 1. CRP ENROLLMENT INCLUDING SIGNUP 16 (ACRES)
KENTUCKY

COUNTY	FIPS CODE	CURRENT CRP 1/	CONTRACTS EXPIRING 9/30/98	TOTAL APPROVED SIGNUP 16	ENROLLMENT AFTER SIGNUP 16
ADAIR	21001	363	45	20	338
ALLEN	21003	626	0	0	626
ANDERSON	21005	0	0	0	0
BALLARD	21007	5,722	1,182	729	5,269
BARREN	21009	1,372	330	494	1,536
BOONE	21015	41	0	0	41
BOURBON	21017	122	94	94	122
BRECKINRIDGE	21027	11,135	660	3,018	13,493
BULLITT	21029	53	0	0	53
BUTLER	21031	3,314	824	1,272	3,762
CALDWELL	21033	13,617	2,295	2,168	13,490
CALLOWAY	21035	8,752	1,600	970	8,122
CARLISLE	21039	7,321	1,406	943	6,858
CASEY	21045	983	50	46	979
CHRISTIAN	21047	21,956	2,411	6,819	26,364
CLINTON	21053	113	0	0	113
CRITTENDEN	21055	10,206	517	4,398	14,087
CUMBERLAND	21057	276	0	9	285
DAVIESS	21059	870	128	97	839
EDMONSON	21061	1,750	282	988	2,456
ESTILL	21065	17	0	0	17
FAYETTE	21067	66	0	0	66
FLEMING	21069	107	91	25	41
FRANKLIN	21073	0	0	0	0
FULTON	21075	1,910	443	232	1,699
GARRARD	21079	2	0	0	2
GRANT	21081	49	0	0	49
GRAVES	21083	34,141	4,549	4,839	34,431
GRAYSON	21085	4,958	1,152	6,353	10,159
GREEN	21087	250	146	0	104
HANCOCK	21091	573	117	122	578
HARDIN	21093	2,795	474	319	2,640
HART	21099	816	265	157	708
HENDERSON	21101	501	133	186	554
HENRY	21103	24	0	5	29
HICKMAN	21105	8,652	951	1,071	8,772
HOPKINS	21107	3,919	586	2,394	5,727
JEFFERSON	21111	17	0	0	17
JESSAMINE	21113	80	0	0	80
LARUE	21123	606	102	0	504
LAWRENCE	21127	90	90	0	0
LEE	21129	0	0	0	0
LEWIS	21135	90	0	0	90
LINCOLN	21137	171	0	0	171
LIVINGSTON	21139	13,422	457	1,385	14,350
LOGAN	21141	11,881	940	1,103	12,044
LYON	21143	5,213	742	502	4,973
MCCRACKEN	21145	2,830	397	358	2,791
MCCREARY	21147	16	0	0	16
MCLEAN	21149	942	278	0	664
MARION	21155	1,692	55	95	1,732
MARSHALL	21157	8,702	657	517	8,562
MASON	21161	882	352	273	803
MEADE	21163	3,992	279	515	4,228
MERCER	21167	0	0	64	64
METCALFE	21169	148	40	0	108
MONROE	21171	575	62	0	513
MONTGOMERY	21173	252	32	32	252
MUHLENBERG	21177	4,123	1,034	620	3,709
NELSON	21179	2,426	628	330	2,128

1/ AS OF DECEMBER 1997 (INCLUDES ALL ACCEPTED SIGNUP 15 CONTRACTS).

TABLE 1. CRP ENROLLMENT INCLUDING SIGNUP 16 (ACRES)
KENTUCKY
(continued)

COUNTY	FIPS CODE	CURRENT CRP 1/	CONTRACTS EXPIRING 9/30/98	TOTAL APPROVED SIGNUP 16	ENROLLMENT AFTER SIGNUP 16
NICHOLAS	21181	268	105	0	163
OHIO	21183	2,500	923	433	2,010
OLDHAM	21185	71	23	0	48
OWEN	21187	27	0	0	27
OWSLEY	21189	0	0	0	0
POWELL	21197	6	6	0	0
PULASKI	21199	36	0	0	36
ROBERTSON	21201	13	13	0	0
ROCKCASTLE	21203	0	0	66	66
ROWAN	21205	14	0	0	14
RUSSELL	21207	160	48	0	112
SCOTT	21209	15	0	0	15
SHELBY	21211	791	7	62	846
SIMPSON	21213	1,366	464	134	1,036
SPENCER	21215	101	86	18	33
TAYLOR	21217	326	39	31	318
TODD	21219	9,613	679	1,783	10,717
TRIGG	21221	4,865	2,128	1,749	4,486
TRIMBLE	21223	269	37	0	232
UNION	21225	499	172	258	585
WARREN	21227	1,053	215	258	1,096
WASHINGTON	21229	109	0	11	120
WAYNE	21231	121	0	0	121
WEBSTER	21233	5,497	513	1,103	6,087
STATE	.	233,242	32,334	49,468	250,376

1/ AS OF DECEMBER 1997 (INCLUDES ALL ACCEPTED SIGNUP 15 CONTRACTS).

TABLE 2. SIGNUP 16, DESCRIPTIVE STATISTICS
KENTUCKY

COUNTY	FIPS CODE	SIGNUP 16 OFFERS (ACRES)	TOTAL OFFERS RECEIVED	NUMBER OF OFFERS APPROVED	EBI 1/ WITHOUT COST 2/	EBI WITH COST 2/
ADAIR	21001	101	7	1	157	265
ALLEN	21003	26	1	0	.	.
ANDERSON	21005	16	1	0	.	.
BALLARD	21007	1,965	59	23	193	274
BARREN	21009	666	14	8	196	283
BOURBON	21017	94	1	1	171	257
BRECKINRIDGE	21027	3,301	72	63	192	274
BULLITT	21029	123	2	0	.	.
BUTLER	21031	3,199	82	25	173	258
CALDWELL	21033	6,438	162	51	174	261
CALLOWAY	21035	1,518	53	31	177	261
CARLISLE	21039	1,711	47	22	182	266
CASEY	21045	142	8	4	198	270
CHRISTIAN	21047	8,539	204	157	222	292
CRITTENDEN	21055	5,037	93	80	196	286
CUMBERLAND	21057	45	3	2	183	288
DAVIESS	21059	149	9	6	221	298
EDMONSON	21061	1,389	27	15	187	275
ESTILL	21065	18	1	0	.	.
FLEMING	21069	25	1	1	144	252
FRANKLIN	21073	53	1	0	.	.
FULTON	21075	502	12	6	175	260
GRAVES	21083	8,311	285	168	186	263
GRAYSON	21085	6,901	162	141	221	303
GREEN	21087	17	1	0	.	.
HANCOCK	21091	237	10	4	177	255
HARDIN	21093	739	16	6	191	263
HART	21099	355	12	4	175	257
HENDERSON	21101	755	16	6	216	291
HENRY	21103	5	1	1	187	271
HICKMAN	21105	1,162	32	28	194	276
HOPKINS	21107	2,679	67	58	208	277
JESSAMINE	21113	20	2	0	.	.
LARUE	21123	135	3	0	.	.
LEE	21129	1	1	0	.	.
LEWIS	21135	60	1	0	.	.
LIVINGSTON	21139	2,311	40	22	178	268
LOGAN	21141	2,005	70	36	195	274
LYON	21143	1,034	32	16	199	278
MCCRACKEN	21145	494	14	9	202	281
MARION	21155	196	9	4	183	270
MARSHALL	21157	1,040	44	22	173	259
MASON	21161	303	8	7	183	282
MEADE	21163	753	29	14	193	268
MERCER	21167	64	2	2	162	256
METCALFE	21169	17	1	0	.	.
MONROE	21171	36	1	0	.	.
MONTGOMERY	21173	76	4	1	166	272
MUHLENBERG	21177	1,668	43	15	182	265
NELSON	21179	534	14	7	174	267
NICHOLAS	21181	68	1	0	.	.
OHIO	21183	1,399	46	17	180	272
OLDHAM	21185	42	1	0	.	.
OWSLEY	21189	4	1	0	.	.
ROCKCASTLE	21203	90	3	2	234	339
RUSSELL	21207	117	1	0	.	.
SHELBY	21211	103	7	5	168	262
SIMPSON	21213	397	9	4	243	319
SPENCER	21215	41	7	2	164	253

_____
1/ WEIGHTED AVERAGE OF THE 6 ENVIRONMENTAL COMPONENTS.
2/ APPROVED SIGNUP 16 ACRES

TABLE 2. SIGNUP 16, DESCRIPTIVE STATISTICS
KENTUCKY
(continued)

COUNTY	FIPS CODE	SIGNUP 16 OFFERS (ACRES)	TOTAL OFFERS RECEIVED	NUMBER OF OFFERS APPROVED	EBI 1/ WITHOUT COST 2/	EBI WITH COST 2/
TAYLOR	21217	43	2	1	205	291
TODD	21219	2,050	67	59	200	276
TRIGG	21221	2,043	27	24	214	292
TRIMBLE	21223	125	4	0	.	.
UNION	21225	285	11	10	224	304
WARREN	21227	953	23	2	176	265
WASHINGTON	21229	61	4	1	160	255
WEBSTER	21233	1,764	46	29	215	288
STATE	.	76,553	2,040	1,223	199	280

_____
1/ WEIGHTED AVERAGE OF THE 6 ENVIRONMENTAL COMPONENTS.
2/ APPROVED SIGNUP 16 ACRES

TABLE 3. SIGNUP 16, DESCRIPTIVE STATISTICS, APPROVED ACRES
KENTUCKY

COUNTY	FIPS CODE	RENTAL PAYMENT ($/ACRE)	ERODIBILITY INDEX (EI)	NEW GRASS PLANTINGS (ACRES)	EXISTING GRASS PLANTINGS (ACRES)	NEW TREES (ACRES)	EXISTING TREES (ACRES)
ADAIR	21001	45.00	30.3	1	19	0	0
BALLARD	21007	65.28	30.0	245	249	225	0
BARREN	21009	54.04	20.6	362	49	83	0
BOURBON	21017	51.08	25.0	5	83	0	6
BRECKINRIDGE	21027	66.20	30.1	2,895	51	67	5
BUTLER	21031	63.17	36.8	736	531	6	0
CALDWELL	21033	62.81	22.4	1,342	805	0	21
CALLOWAY	21035	62.82	32.2	175	795	0	0
CARLISLE	21039	64.03	54.0	326	593	24	0
CASEY	21045	68.69	5.2	0	0	34	12
CHRISTIAN	21047	84.27	20.2	4,899	1,856	65	0
CRITTENDEN	21055	61.96	37.1	2,081	2,285	32	0
CUMBERLAND	21057	50.00	28.3	9	0	0	0
DAVIESS	21059	65.54	39.8	53	29	0	7
EDMONSON	21061	52.19	29.1	540	448	0	0
FLEMING	21069	36.50	32.0	0	25	0	0
FULTON	21075	67.01	34.1	13	219	0	0
GRAVES	21083	73.56	52.7	2,075	2,713	28	0
GRAYSON	21085	65.64	32.9	4,880	1,401	71	0
HANCOCK	21091	62.69	34.2	63	58	0	0
HARDIN	21093	73.62	22.0	143	176	0	0
HART	21099	56.50	19.5	157	0	0	0
HENDERSON	21101	70.25	31.7	112	74	0	0
HENRY	21103	53.88	16.3	5	0	0	0
HICKMAN	21105	66.70	46.5	389	554	94	11
HOPKINS	21107	77.85	30.7	1,497	887	10	0
LIVINGSTON	21139	53.15	49.1	512	738	71	0
LOGAN	21141	71.64	23.8	541	546	16	0
LYON	21143	64.61	44.6	229	273	0	0
MCCRACKEN	21145	62.28	35.4	230	87	40	0
MARION	21155	56.04	21.1	61	0	34	0
MARSHALL	21157	63.50	54.3	69	447	0	0
MASON	21161	47.72	40.1	10	263	0	0
MEADE	21163	69.76	26.6	340	171	0	0
MERCER	21167	44.32	53.6	64	0	0	0
MONTGOMERY	21173	38.72	36.3	0	32	0	0
MUHLENBERG	21177	60.48	39.4	526	95	0	0
NELSON	21179	50.45	28.4	71	252	7	0
OHIO	21183	64.13	28.6	87	327	19	0
ROCKCASTLE	21203	40.01	54.9	66	0	0	0
SHELBY	21211	54.18	31.3	62	0	0	0
SIMPSON	21213	68.50	23.7	10	0	100	0
SPENCER	21215	60.04	28.3	0	18	0	0
TAYLOR	21217	50.94	22.3	0	0	31	0
TODD	21219	70.80	21.8	1,147	597	27	12
TRIGG	21221	70.10	22.3	604	1,146	0	0
UNION	21225	78.80	27.4	197	28	21	12
WARREN	21227	59.54	15.1	121	136	0	0
WASHINGTON	21229	60.00	18.8	0	0	0	0
WEBSTER	21233	74.47	35.0	1,103	0	0	0
STATE	.	68.58	32.9	29,053	19,056	1,106	85

_____
1/ WEIGHTED AVERAGE OF THE 6 ENVIRONMENTAL COMPONENTS.
2/ APPROVED SIGNUP 16 ACRES

Louisiana
County Names and Farm Service Agency Codes

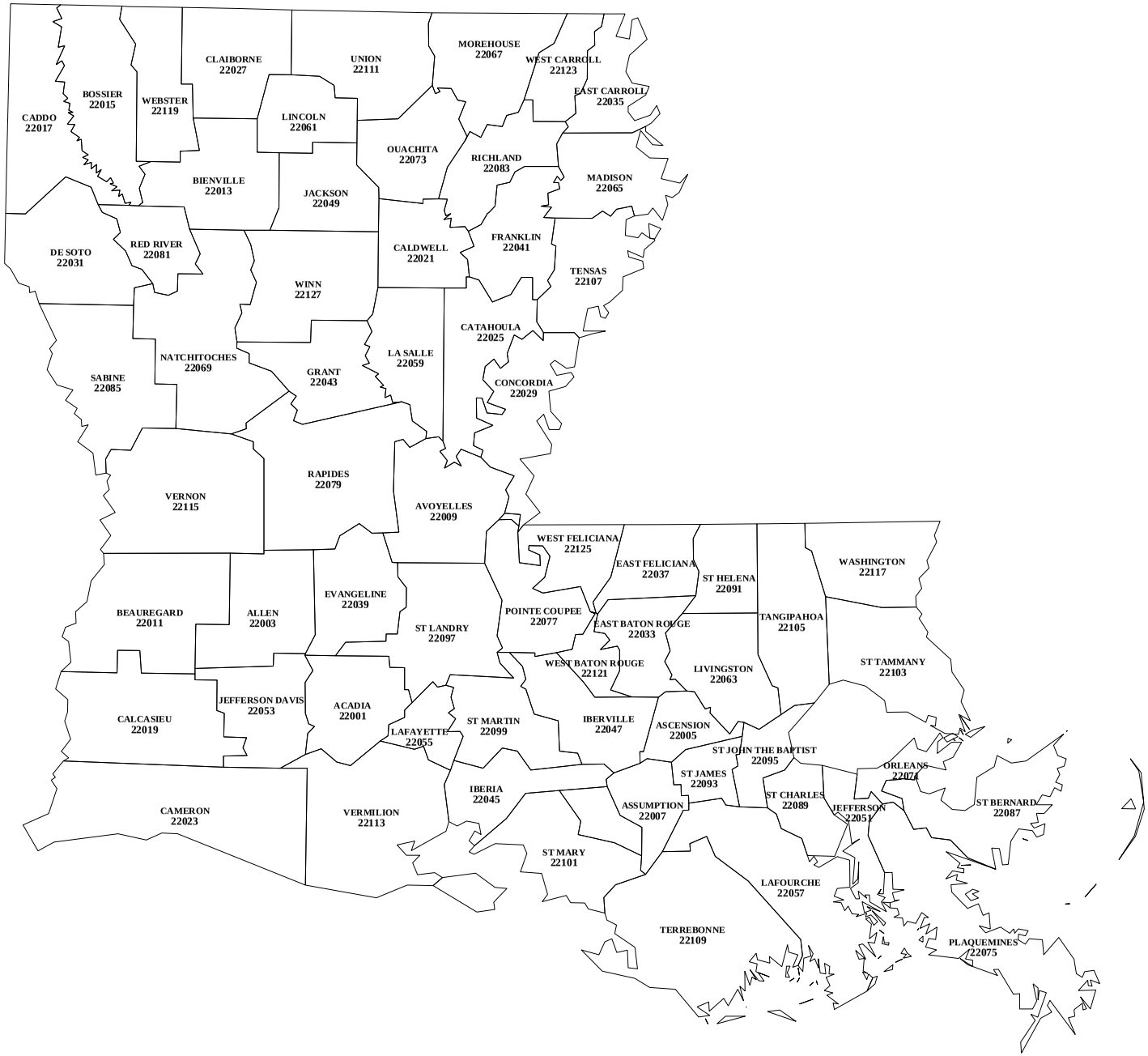

TABLE 1. CRP ENROLLMENT INCLUDING SIGNUP 16 (ACRES)
LOUISIANA

COUNTY	FIPS CODE	CURRENT CRP 1/	CONTRACTS EXPIRING 9/30/98	TOTAL APPROVED SIGNUP 16	ENROLLMENT AFTER SIGNUP 16
ACADIA	22001	456	73	0	383
ALLEN	22003	2,170	649	89	1,610
AVOYELLES	22009	10,470	5,686	2,911	7,695
BEAUREGARD	22011	12,459	1,564	0	10,895
BIENVILLE	22013	486	297	0	189
BOSSIER	22015	635	0	0	635
CADDO	22017	222	0	0	222
CALCASIEU	22019	923	772	605	756
CALDWELL	22021	3,653	347	608	3,914
CAMERON	22023	0	0	1,915	1,915
CATAHOULA	22025	9,105	1,658	1,646	9,093
CLAIBORNE	22027	558	23	0	535
CONCORDIA	22029	1,692	210	687	2,169
DESOTO	22031	2,746	322	605	3,029
E BATON ROUGE	22033	107	0	0	107
E CARROLL	22035	2,016	191	1,480	3,305
E FELICIANA	22037	4,584	384	295	4,495
EVANGELINE	22039	4,850	456	174	4,568
FRANKLIN	22041	5,233	1,140	1,345	5,438
GRANT	22043	1,435	596	441	1,280
IBERVILLE	22047	26	26	0	0
JACKSON	22049	35	0	0	35
JEFFERSON DAVIS	22053	787	86	60	761
LINCOLN	22061	240	40	18	218
MADISON	**22065**	**5,932**	**196**	**2,644**	**8,380**
MOREHOUSE	22067	2,176	1,061	1,330	2,445
NATCHITOCHES	22069	6,598	304	2,679	8,973
OUACHITA	22073	2,361	698	604	2,267
PT COUPEE	22077	387	289	118	216
RAPIDES	22079	5,421	993	0	4,428
RED RIVER	22081	10,165	16	2,134	12,283
RICHLAND	22083	5,532	593	772	5,711
ST HELENA	22091	2,319	317	369	2,371
ST JOHN THE BAP	22095	197	197	0	0
ST LANDRY	22097	2,100	675	60	1,485
TANGIPAHOA	22105	1,321	162	286	1,445
TENSAS	22107	5,829	0	1,102	6,931
UNION	22111	85	44	0	41
VERNON	22115	437	113	0	324
WASHINGTON	22117	1,523	633	232	1,122
WEBSTER	22119	455	0	0	455
W BATON ROUGE	22121	342	0	0	342
W CARROLL	22123	26,557	5,194	5,066	26,429
W FELICIANA	22125	4,237	143	124	4,218
WINN	22127	242	230	23	35
STATE	.	149,104	26,378	30,421	153,147

1/ AS OF DECEMBER 1997 (INCLUDES ALL ACCEPTED SIGNUP 15 CONTRACTS).

TABLE 2. SIGNUP 16, DESCRIPTIVE STATISTICS
LOUISIANA

COUNTY	FIPS CODE	SIGNUP 16 OFFERS (ACRES)	TOTAL OFFERS RECEIVED	NUMBER OF OFFERS APPROVED	EBI 1/ WITHOUT COST 2/	EBI WITH COST 2/
ALLEN	22003	642	13	1	187	296
AVOYELLES	22009	3,343	41	32	175	280
BEAUREGARD	22011	1,347	17	0	.	.
CALCASIEU	22019	673	7	6	142	254
CALDWELL	22021	881	17	12	200	289
CAMERON	22023	2,599	3	1	114	256
CATAHOULA	22025	3,055	37	19	171	266
CONCORDIA	22029	4,866	44	6	178	262
DESOTO	22031	605	3	3	193	279
E CARROLL	22035	1,509	26	25	206	289
E FELICIANA	22037	295	7	7	167	280
EVANGELINE	22039	309	9	6	167	279
FRANKLIN	22041	2,032	36	28	180	273
GRANT	22043	486	4	2	154	258
JEFFERSON DAVIS	22053	60	2	2	170	278
LINCOLN	22061	18	1	1	204	306
MADISON	22065	3,127	46	36	202	284
MOREHOUSE	22067	1,337	13	12	176	277
NATCHITOCHES	22069	2,679	7	7	199	288
OUACHITA	22073	604	5	5	191	292
PT COUPEE	22077	289	7	2	140	252
RAPIDES	22079	363	6	0	.	.
RED RIVER	22081	2,690	25	18	180	274
RICHLAND	22083	1,079	23	12	184	274
ST HELENA	22091	369	9	9	197	310
ST LANDRY	22097	103	2	1	158	260
TANGIPAHOA	22105	321	6	5	183	295
TENSAS	22107	1,335	27	23	198	284
VERNON	22115	113	2	0	.	.
WASHINGTON	22117	282	6	5	163	273
WEBSTER	22119	193	4	0	.	.
W CARROLL	22123	7,459	163	104	187	279
W FELICIANA	22125	124	1	1	191	306
WINN	22127	23	1	1	244	348
STATE	.	45,212	620	392	181	278

_____
1/ WEIGHTED AVERAGE OF THE 6 ENVIRONMENTAL COMPONENTS.
2/ APPROVED SIGNUP 16 ACRES

TABLE 3. SIGNUP 16, DESCRIPTIVE STATISTICS, APPROVED ACRES
LOUISIANA

COUNTY	FIPS CODE	RENTAL PAYMENT ($/ACRE)	ERODIBILITY INDEX (EI)	NEW GRASS PLANTINGS (ACRES)	EXISTING GRASS PLANTINGS (ACRES)	NEW TREES (ACRES)	EXISTING TREES (ACRES)
ALLEN	22003	24.00	10.0	0	0	89	0
AVOYELLES	22009	34.34	3.1	0	12	1,132	1,280
CALCASIEU	22019	27.84	2.0	0	0	27	0
CALDWELL	22021	53.47	3.4	0	0	252	121
CAMERON	22023	10.00	2.0	0	0	0	0
CATAHOULA	22025	44.47	4.2	0	0	1,120	377
CONCORDIA	22029	55.15	3.0	0	0	630	57
DESOTO	22031	52.37	2.0	182	0	409	0
E CARROLL	22035	57.64	2.1	0	0	1,436	45
E FELICIANA	22037	24.80	20.7	0	70	94	131
EVANGELINE	22039	31.21	12.6	0	0	67	107
FRANKLIN	22041	49.05	7.1	249	11	304	608
GRANT	22043	32.04	2.8	0	0	305	136
JEFFERSON DAVIS	22053	28.48	10.9	0	0	37	23
LINCOLN	22061	31.00	30.2	0	0	18	0
MADISON	22065	58.27	3.6	16	0	2,339	289
MOREHOUSE	22067	44.72	8.9	0	66	272	991
NATCHITOCHES	22069	49.09	2.9	0	0	2,548	131
OUACHITA	22073	40.39	1.2	0	0	101	363
PT COUPEE	22077	31.00	2.0	0	0	0	20
RED RIVER	22081	41.03	2.3	799	3	1,315	0
RICHLAND	22083	47.96	5.6	0	0	536	222
ST HELENA	22091	20.06	21.5	0	0	271	98
ST LANDRY	22097	44.00	20.1	0	0	0	60
TANGIPAHOA	22105	25.40	20.7	0	0	120	167
TENSAS	22107	54.53	2.4	0	0	1,033	0
WASHINGTON	22117	24.99	16.1	0	0	122	110
W CARROLL	22123	45.63	8.3	0	0	3,475	1,337
W FELICIANA	22125	26.00	25.0	0	0	124	0
WINN	22127	27.42	20.3	0	0	22	0
STATE	.	43.05	5.2	1,247	162	18,197	6,673

_____
1/ WEIGHTED AVERAGE OF THE 6 ENVIRONMENTAL COMPONENTS.
2/ APPROVED SIGNUP 16 ACRES

Maine
County Names and Farm Service Agency Codes

TABLE 1. CRP ENROLLMENT INCLUDING SIGNUP 16 (ACRES)
MAINE

COUNTY	FIPS CODE	CURRENT CRP 1/	CONTRACTS EXPIRING 9/30/98	TOTAL APPROVED SIGNUP 16	ENROLLMENT AFTER SIGNUP 16
	23002	6,905	1,613	1,455	6,747
AROOSTOOK	23003	6,875	1,967	1,056	5,964
	23004	10,574	2,102	1,899	10,371
CUMBERLAND	23005	6	6	0	0
FRANKLIN	23007	20	0	0	20
OXFORD	23017	34	22	0	12
PENOBSCOT	23019	46	22	0	24
PISCATAQUIS	23021	61	0	0	61
SOMERSET	23025	414	0	13	427
STATE	.	24,935	5,732	4,423	23,626

_____
1/ AS OF DECEMBER 1997 (INCLUDES ALL ACCEPTED SIGNUP 15 CONTRACTS).

TABLE 2. SIGNUP 16, DESCRIPTIVE STATISTICS
MAINE

COUNTY	FIPS CODE	SIGNUP 16 OFFERS (ACRES)	TOTAL OFFERS RECEIVED	NUMBER OF OFFERS APPROVED	EBI 1/ WITHOUT COST 2/	EBI WITH COST 2/
	23002	2,142	67	45	176	278
AROOSTOOK	23003	1,638	74	40	170	272
	23004	5,252	207	82	180	287
FRANKLIN	23007	7	1	0	.	.
SOMERSET	23025	13	1	1	176	290
STATE	.	9,052	350	168	176	281

_____
1/ WEIGHTED AVERAGE OF THE 6 ENVIRONMENTAL COMPONENTS.
2/ APPROVED SIGNUP 16 ACRES

TABLE 3. SIGNUP 16, DESCRIPTIVE STATISTICS, APPROVED ACRES
MAINE

COUNTY	FIPS CODE	RENTAL PAYMENT ($/ACRE)	ERODIBILITY INDEX (EI)	NEW GRASS PLANTINGS (ACRES)	EXISTING GRASS PLANTINGS (ACRES)	NEW TREES (ACRES)	EXISTING TREES (ACRES)
	23002	43.77	12.8	0	1,451	0	0
AROOSTOOK	23003	57.53	10.8	46	935	0	58
	23004	46.74	9.2	93	1,117	158	141
SOMERSET	23025	28.00	11.9	0	13	0	0
STATE	.	48.28	10.8	139	3,517	158	199

_____
1/ WEIGHTED AVERAGE OF THE 6 ENVIRONMENTAL COMPONENTS.
2/ APPROVED SIGNUP 16 ACRES

Maryland
County Names and Farm Service Agency Codes

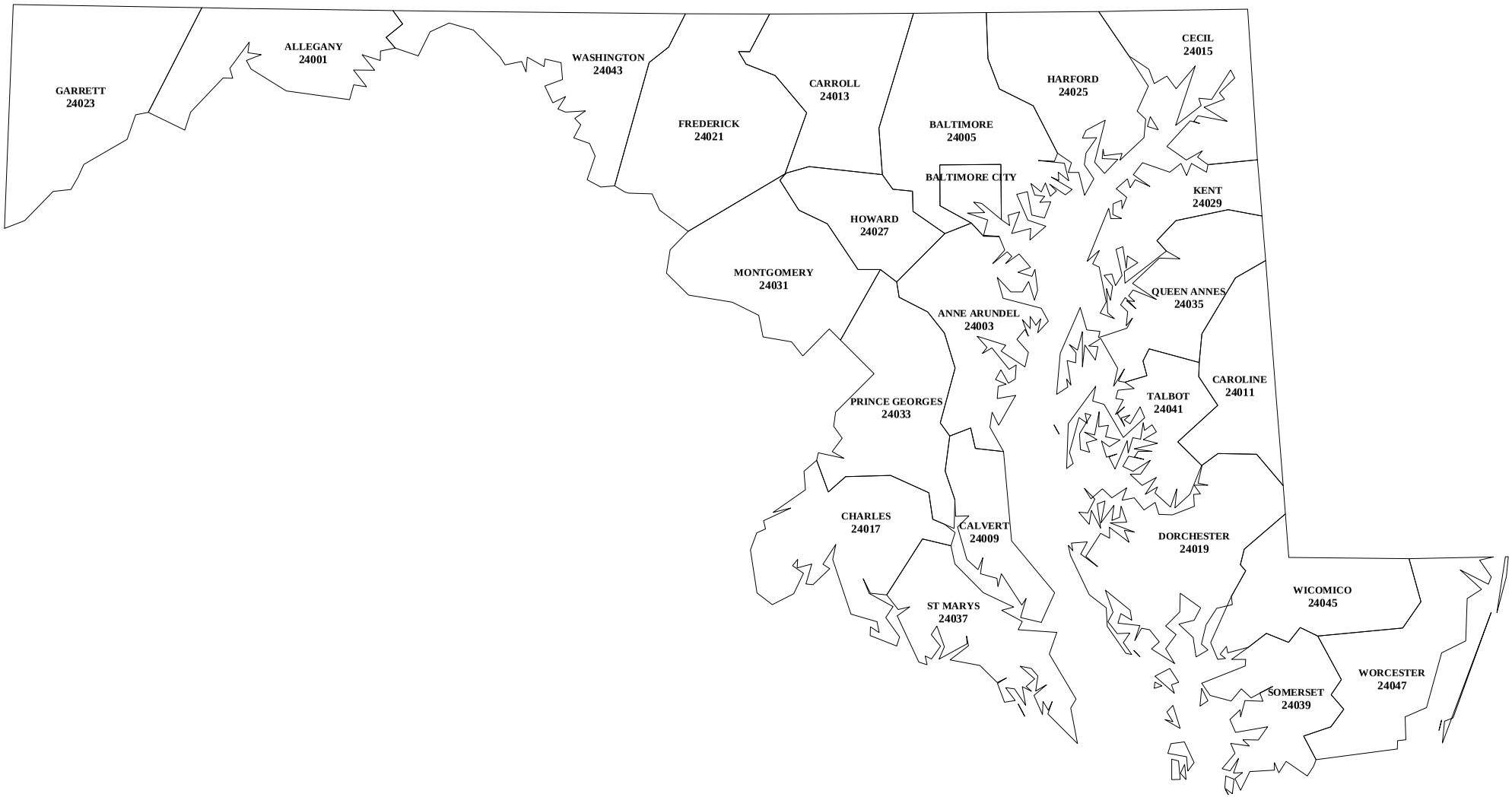

TABLE 1. CRP ENROLLMENT INCLUDING SIGNUP 16 (ACRES)
MARYLAND

COUNTY	FIPS CODE	CURRENT CRP 1/	CONTRACTS EXPIRING 9/30/98	TOTAL APPROVED SIGNUP 16	ENROLLMENT AFTER SIGNUP 16
ALLEGANY	24001	32	32	19	19
ANNE ARUNDEL	24003	61	0	0	61
BALTIMORE	24005	300	0	15	315
CALVERT	24009	215	182	30	63
CAROLINE	24011	478	0	91	569
CARROLL	24013	941	61	31	911
CECIL	24015	2,581	566	125	2,140
CHARLES	24017	229	0	0	229
DORCHESTER	24019	1,573	30	151	1,694
FREDERICK	24021	1,294	520	0	774
GARRETT	24023	476	119	387	744
HARFORD	24025	131	97	0	34
HOWARD	24027	382	284	27	125
KENT	24029	2,623	530	261	2,354
MONTGOMERY	24031	980	119	133	994
PRINCE GEORGES	24033	13	0	0	13
QUEEN ANNES	24035	3,895	791	279	3,383
ST MARYS	24037	150	47	69	172
SOMERSET	24039	668	210	0	458
TALBOT	24041	1,981	479	228	1,730
WASHINGTON	24043	684	211	257	730
WICOMICO	24045	807	186	0	621
WORCESTER	24047	345	155	0	190
STATE	.	20,839	4,619	2,103	18,323

_____
1/ AS OF DECEMBER 1997 (INCLUDES ALL ACCEPTED SIGNUP 15 CONTRACTS).

TABLE 2. SIGNUP 16, DESCRIPTIVE STATISTICS
MARYLAND

COUNTY	FIPS CODE	SIGNUP 16 OFFERS (ACRES)	TOTAL OFFERS RECEIVED	NUMBER OF OFFERS APPROVED	EBI 1/ WITHOUT COST 2/	EBI WITH COST 2/
ALLEGANY	24001	29	3	1	247	345
BALTIMORE	24005	15	1	1	290	366
CALVERT	24009	30	2	2	212	308
CAROLINE	24011	474	12	2	195	272
CARROLL	24013	31	6	6	206	291
CECIL	24015	139	7	6	207	285
DORCHESTER	24019	452	25	8	173	256
GARRETT	24023	464	12	9	194	293
HOWARD	24027	28	5	4	239	322
KENT	24029	464	25	15	197	274
MONTGOMERY	24031	133	4	4	235	319
QUEEN ANNES	24035	392	16	8	184	266
ST MARYS	24037	88	5	3	183	266
SOMERSET	24039	2	1	0	.	.
TALBOT	24041	399	16	10	207	281
WASHINGTON	24043	257	6	6	231	310
WICOMICO	24045	101	3	0	.	.
WORCESTER	24047	155	2	0	.	.
STATE	.	3,653	151	85	203	286

1/ WEIGHTED AVERAGE OF THE 6 ENVIRONMENTAL COMPONENTS.
2/ APPROVED SIGNUP 16 ACRES

TABLE 3. SIGNUP 16, DESCRIPTIVE STATISTICS, APPROVED ACRES
MARYLAND

COUNTY	FIPS CODE	RENTAL PAYMENT ($/ACRE)	ERODIBILITY INDEX (EI)	NEW GRASS PLANTINGS (ACRES)	EXISTING GRASS PLANTINGS (ACRES)	NEW TREES (ACRES)	EXISTING TREES (ACRES)
ALLEGANY	24001	49.00	49.2	0	19	0	0
BALTIMORE	24005	64.43	32.6	15	0	0	0
CALVERT	24009	52.00	15.2	0	16	0	14
CAROLINE	24011	66.94	2.0	46	0	37	0
CARROLL	24013	64.93	27.7	0	31	0	0
CECIL	24015	64.52	12.3	14	0	0	0
DORCHESTER	24019	69.09	1.4	120	0	29	0
GARRETT	24023	48.43	20.7	0	387	0	0
HOWARD	24027	64.66	23.8	9	17	2	0
KENT	24029	72.75	9.0	116	42	19	15
MONTGOMERY	24031	62.79	27.5	51	26	0	0
QUEEN ANNES	24035	69.25	5.3	225	21	0	26
ST MARYS	24037	55.31	13.0	64	0	0	0
TALBOT	24041	74.78	9.9	130	0	5	0
WASHINGTON	24043	60.44	23.5	187	57	14	0
STATE	.	63.54	14.3	977	615	106	55

_____
1/ WEIGHTED AVERAGE OF THE 6 ENVIRONMENTAL COMPONENTS.
2/ APPROVED SIGNUP 16 ACRES

Massachusetts
County Names and Farm Service Agency Codes

TABLE 1. CRP ENROLLMENT INCLUDING SIGNUP 16 (ACRES)
MASSACHUSETTS

COUNTY	FIPS CODE	CURRENT CRP 1/	CONTRACTS EXPIRING 9/30/98	TOTAL APPROVED SIGNUP 16	ENROLLMENT AFTER SIGNUP 16
BRISTOL	25005	0	0	1	1
ESSEX	25009	1	1	0	0
FRANKLIN	25011	53	6	0	47
HAMPSHIRE	25015	5	0	0	5
PLYMOUTH	25023	0	0	13	13
STATE	.	59	7	15	67

1/ AS OF DECEMBER 1997 (INCLUDES ALL ACCEPTED SIGNUP 15 CONTRACTS).

TABLE 2. SIGNUP 16, DESCRIPTIVE STATISTICS
MASSACHUSETTS

COUNTY	FIPS CODE	SIGNUP 16 OFFERS (ACRES)	TOTAL OFFERS RECEIVED	NUMBER OF OFFERS APPROVED	EBI 1/ WITHOUT COST 2/	EBI WITH COST 2/
BRISTOL	25005	1	1	1	234	319
FRANKLIN	25011	9	3	0	.	.
PLYMOUTH	25023	236	6	1	182	255
STATE	.	247	10	2	187	261

_____
1/ WEIGHTED AVERAGE OF THE 6 ENVIRONMENTAL COMPONENTS.
2/ APPROVED SIGNUP 16 ACRES

TABLE 3. SIGNUP 16, DESCRIPTIVE STATISTICS, APPROVED ACRES
MASSACHUSETTS

COUNTY	FIPS CODE	RENTAL PAYMENT ($/ACRE)	ERODIBILITY INDEX (EI)	NEW GRASS PLANTINGS (ACRES)	EXISTING GRASS PLANTINGS (ACRES)	NEW TREES (ACRES)	EXISTING TREES (ACRES)
BRISTOL	25005	72.00	79.3	0	1	0	0
PLYMOUTH	25023	81.60	4.1	0	13	0	0
STATE	.	80.75	8.9	0	15	0	0

_____
1/ WEIGHTED AVERAGE OF THE 6 ENVIRONMENTAL COMPONENTS.
2/ APPROVED SIGNUP 16 ACRES

Michigan
County Names and Farm Service Agency Codes

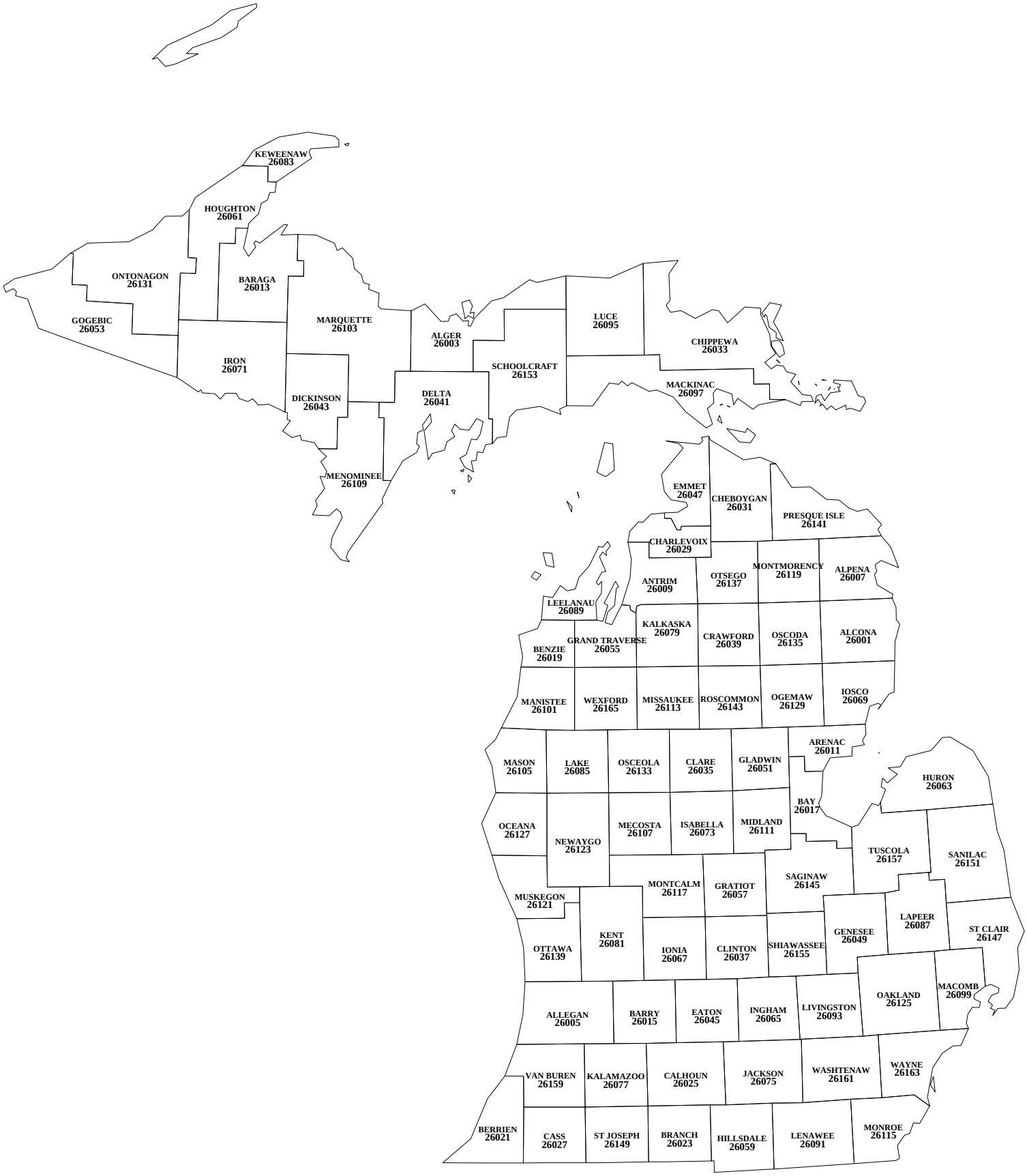

TABLE 1. CRP ENROLLMENT INCLUDING SIGNUP 16 (ACRES)
MICHIGAN

COUNTY	FIPS CODE	CURRENT CRP 1/	CONTRACTS EXPIRING 9/30/98	TOTAL APPROVED SIGNUP 16	ENROLLMENT AFTER SIGNUP 16
ALCONA	26001	619	411	0	208
ALLEGAN	26005	2,926	290	261	2,897
ALPENA	26007	386	45	91	432
ANTRIM	26009	726	103	3	626
ARENAC	26011	6,214	1,655	998	5,557
BARRY	26015	13,903	1,623	638	12,918
BAY	26017	3,257	713	1,582	4,126
BERRIEN	26021	3,180	563	706	3,323
BRANCH	26023	17,397	4,154	3,409	16,652
CALHOUN	26025	7,278	639	1,532	8,171
CASS	26027	3,929	978	1,104	4,055
CHARLEVOIX	26029	176	0	0	176
CHEBOYGAN	26031	320	162	0	158
CHIPPEWA	26033	70	0	0	70
CLARE	26035	2,194	406	295	2,083
CLINTON	26037	6,083	467	789	6,405
DELTA	26041	217	0	0	217
DICKINSON	26043	349	127	0	222
EATON	26045	9,308	2,086	3,539	10,761
EMMET	26047	266	0	37	303
GENESEE	26049	1,178	80	78	1,176
GLADWIN	26051	5,566	526	206	5,246
GRAND TRAVERSE	26055	1,099	0	44	1,143
GRATIOT	26057	9,794	979	772	9,587
HILLSDALE	26059	27,484	5,431	8,544	30,597
HOUGHTON	26061	434	0	0	434
HURON	26063	14,514	3,876	3,743	14,381
INGHAM	26065	658	0	0	658
IONIA	26067	8,916	1,420	1,323	8,819
IOSCO	26069	1,814	83	103	1,834
IRON	26071	88	18	0	70
ISABELLA	26073	7,808	912	1,485	8,381
JACKSON	26075	3,008	434	406	2,980
KALAMAZOO	26077	1,111	33	64	1,142
KALKASKA	26079	66	0	0	66
KENT	26081	3,642	467	329	3,504
LAKE	26085	1,256	36	0	1,220
LAPEER	26087	3,223	384	560	3,399
LEELANAU	26089	54	0	24	78
LENAWEE	26091	22,502	4,049	3,936	22,389
LIVINGSTON	26093	761	300	97	558
MACOMB	26099	46	0	0	46
MANISTEE	26101	116	10	0	106
MARQUETTE	26103	39	0	0	39
MASON	26105	789	0	8	797
MECOSTA	26107	6,931	1,252	821	6,500
MENOMINEE	26109	641	15	7	633
MIDLAND	26111	1,925	204	269	1,990
MISSAUKEE	26113	1,171	30	48	1,189
MONROE	26115	410	66	41	385
MONTCALM	26117	10,148	2,178	1,906	9,876
MONTMORENCY	26119	175	83	98	190
MUSKEGON	26121	649	0	63	712
NEWAYGO	26123	885	228	336	993
OAKLAND	26125	63	0	69	132
OCEANA	26127	1,218	56	283	1,445
OGEMAW	26129	192	0	0	192
OSCEOLA	26133	4,169	124	144	4,189
OSCODA	26135	22	22	0	0
OTSEGO	26137	91	0	0	91

1/ AS OF DECEMBER 1997 (INCLUDES ALL ACCEPTED SIGNUP 15 CONTRACTS).

TABLE 1. CRP ENROLLMENT INCLUDING SIGNUP 16 (ACRES)
MICHIGAN
(continued)

COUNTY	FIPS CODE	CURRENT CRP 1/	CONTRACTS EXPIRING 9/30/98	TOTAL APPROVED SIGNUP 16	ENROLLMENT AFTER SIGNUP 16
OTTAWA	26139	2,207	377	190	2,020
PRESQUE ISLE	26141	725	0	5	730
SAGINAW	26145	2,462	423	579	2,618
ST CLAIR	26147	833	5	92	920
ST JOSEPH	26149	4,692	974	577	4,295
SANILAC	26151	17,844	1,125	4,588	21,307
SHIAWASSEE	26155	2,687	196	665	3,156
TUSCOLA	26157	7,768	980	2,100	8,888
VAN BUREN	26159	5,259	566	571	5,264
WASHTENAW	26161	856	147	207	916
WEXFORD	26165	945	167	41	819
STATE	.	269,732	42,678	50,408	277,462

_____
1/ AS OF DECEMBER 1997 (INCLUDES ALL ACCEPTED SIGNUP 15 CONTRACTS).

TABLE 2. SIGNUP 16, DESCRIPTIVE STATISTICS
MICHIGAN

COUNTY	FIPS CODE	SIGNUP 16 OFFERS (ACRES)	TOTAL OFFERS RECEIVED	NUMBER OF OFFERS APPROVED	EBI 1/ WITHOUT COST 2/	EBI WITH COST 2/
ALCONA	26001	840	22	0	.	.
ALLEGAN	26005	582	26	10	198	283
ALPENA	26007	127	7	5	143	264
ANTRIM	26009	44	3	1	135	256
ARENAC	26011	5,026	135	26	146	262
BARRY	26015	2,208	82	29	174	270
BAY	26017	1,836	55	45	182	275
BERRIEN	26021	1,122	45	21	177	275
BRANCH	26023	3,514	108	100	173	265
CALHOUN	26025	1,809	55	46	179	283
CASS	26027	1,155	44	41	210	302
CLARE	26035	700	22	10	163	261
CLINTON	26037	1,384	72	33	171	269
DICKINSON	26043	5	1	0	.	.
EATON	26045	4,001	109	93	190	287
EMMET	26047	37	1	1	193	303
GENESEE	26049	78	2	2	239	346
GLADWIN	26051	1,689	39	7	167	271
GRAND TRAVERSE	26055	57	3	2	149	268
GRATIOT	26057	1,651	65	28	175	268
HILLSDALE	26059	9,087	249	229	189	283
HOUGHTON	26061	11	1	0	.	.
HURON	26063	4,891	141	108	187	273
INGHAM	26065	36	1	0	.	.
IONIA	26067	2,034	67	41	197	294
IOSCO	26069	313	7	2	213	294
IRON	26071	18	1	0	.	.
ISABELLA	26073	1,751	65	51	174	279
JACKSON	26075	633	25	17	178	287
KALAMAZOO	26077	79	4	3	195	282
KENT	26081	372	14	11	173	269
LAKE	26085	57	2	0	.	.
LAPEER	26087	820	23	15	184	285
LEELANAU	26089	24	1	1	128	254
LENAWEE	26091	4,148	125	111	220	306
LIVINGSTON	26093	275	6	3	178	274
MASON	26105	304	9	1	147	254
MECOSTA	26107	1,639	57	33	180	289
MENOMINEE	26109	7	1	1	156	280
MIDLAND	26111	320	15	12	192	281
MISSAUKEE	26113	100	4	2	184	278
MONROE	26115	97	7	5	194	282
MONTCALM	26117	2,109	83	72	173	279
MONTMORENCY	26119	151	5	2	136	257
MUSKEGON	26121	63	4	4	208	299
NEWAYGO	26123	481	18	14	166	271
OAKLAND	26125	69	1	1	155	249
OCEANA	26127	405	7	6	172	262
OGEMAW	26129	103	3	0	.	.
OSCEOLA	26133	151	6	5	151	258
OTTAWA	26139	238	10	9	181	290
PRESQUE ISLE	26141	5	1	1	159	265
SAGINAW	26145	1,275	57	26	159	263
ST CLAIR	26147	124	5	4	197	303
ST JOSEPH	26149	695	28	25	183	273
SANILAC	26151	5,065	157	142	163	272
SHIAWASSEE	26155	762	31	24	198	288
TUSCOLA	26157	3,155	93	71	193	290
VAN BUREN	26159	571	15	15	197	283

_____
1/ WEIGHTED AVERAGE OF THE 6 ENVIRONMENTAL COMPONENTS.
2/ APPROVED SIGNUP 16 ACRES

TABLE 2. SIGNUP 16, DESCRIPTIVE STATISTICS
MICHIGAN
(continued)

COUNTY	FIPS CODE	SIGNUP 16 OFFERS (ACRES)	TOTAL OFFERS RECEIVED	NUMBER OF OFFERS APPROVED	EBI 1/ WITHOUT COST 2/	EBI WITH COST 2/
WASHTENAW	26161	318	11	8	188	286
WEXFORD	26165	179	8	3	184	288
STATE	.	70,798	2,264	1,578	184	281

_____
1/ WEIGHTED AVERAGE OF THE 6 ENVIRONMENTAL COMPONENTS.
2/ APPROVED SIGNUP 16 ACRES

TABLE 3. SIGNUP 16, DESCRIPTIVE STATISTICS, APPROVED ACRES
MICHIGAN

COUNTY	FIPS CODE	RENTAL PAYMENT ($/ACRE)	ERODIBILITY INDEX (EI)	NEW GRASS PLANTINGS (ACRES)	EXISTING GRASS PLANTINGS (ACRES)	NEW TREES (ACRES)	EXISTING TREES (ACRES)
ALLEGAN	26005	58.58	7.6	46	107	10	0
ALPENA	26007	19.88	5.8	0	60	0	32
ANTRIM	26009	19.00	9.1	0	0	0	3
ARENAC	26011	42.67	2.3	66	565	58	187
BARRY	26015	52.85	10.0	59	422	25	113
BAY	26017	68.26	2.2	481	370	21	64
BERRIEN	26021	51.09	6.3	207	345	5	150
BRANCH	26023	57.72	3.5	170	3,013	8	61
CALHOUN	26025	45.07	5.2	20	1,098	12	55
CASS	26027	58.36	10.1	95	780	7	32
CLARE	26035	44.14	5.0	0	180	0	4
CLINTON	26037	51.56	3.6	49	129	64	0
EATON	26045	53.42	5.1	1,513	755	48	142
EMMET	26047	21.00	4.0	0	7	0	0
GENESEE	26049	36.05	20.9	2	76	0	0
GLADWIN	26051	46.11	8.6	88	22	0	78
GRAND TRAVERSE	26055	24.79	7.5	0	44	0	0
GRATIOT	26057	60.32	4.3	198	409	0	56
HILLSDALE	26059	61.05	7.0	1,253	5,957	6	114
HURON	26063	58.38	3.0	885	815	201	93
IONIA	26067	49.56	6.5	61	377	11	43
IOSCO	26069	72.40	1.0	0	19	0	17
ISABELLA	26073	43.07	4.2	245	986	152	54
JACKSON	26075	33.52	9.1	76	156	0	52
KALAMAZOO	26077	51.26	4.5	10	13	0	6
KENT	26081	53.44	8.2	5	116	0	0
LAPEER	26087	42.88	3.9	71	225	19	11
LEELANAU	26089	12.75	3.9	0	24	0	0
LENAWEE	26091	70.05	9.0	897	1,795	5	36
LIVINGSTON	26093	50.13	8.5	0	72	0	0
MASON	26105	24.00	2.0	0	0	8	0
MECOSTA	26107	32.14	5.9	110	223	51	184
MENOMINEE	26109	14.00	7.0	0	7	0	0
MIDLAND	26111	60.12	2.3	19	34	7	114
MISSAUKEE	26113	40.84	3.0	0	0	15	0
MONROE	26115	62.64	1.8	0	0	4	0
MONTCALM	26117	38.05	6.7	132	1,674	16	56
MONTMORENCY	26119	24.55	6.1	0	98	0	0
MUSKEGON	26121	48.83	4.5	0	0	12	0
NEWAYGO	26123	36.34	4.9	14	16	159	9
OAKLAND	26125	45.67	3.0	41	29	0	0
OCEANA	26127	49.24	5.9	177	42	0	14
OSCEOLA	26133	30.42	8.6	0	139	0	0
OTTAWA	26139	46.48	8.0	32	107	0	0
PRESQUE ISLE	26141	38.00	9.9	0	5	0	0
SAGINAW	26145	48.60	2.6	275	178	36	0
ST CLAIR	26147	36.92	6.3	0	21	28	0
ST JOSEPH	26149	58.21	5.5	43	421	15	54
SANILAC	26151	43.62	3.1	689	3,222	139	126
SHIAWASSEE	26155	51.15	3.1	32	14	40	12
TUSCOLA	26157	57.87	2.9	52	385	78	19
VAN BUREN	26159	60.40	7.0	63	433	0	45
WASHTENAW	26161	51.08	6.6	105	82	12	5
WEXFORD	26165	30.24	6.2	0	7	0	0
STATE	.	54.02	5.4	8,279	26,067	1,271	2,040

_____
1/ WEIGHTED AVERAGE OF THE 6 ENVIRONMENTAL COMPONENTS.
2/ APPROVED SIGNUP 16 ACRES

Minnesota
County Names and Farm Service Agency Codes

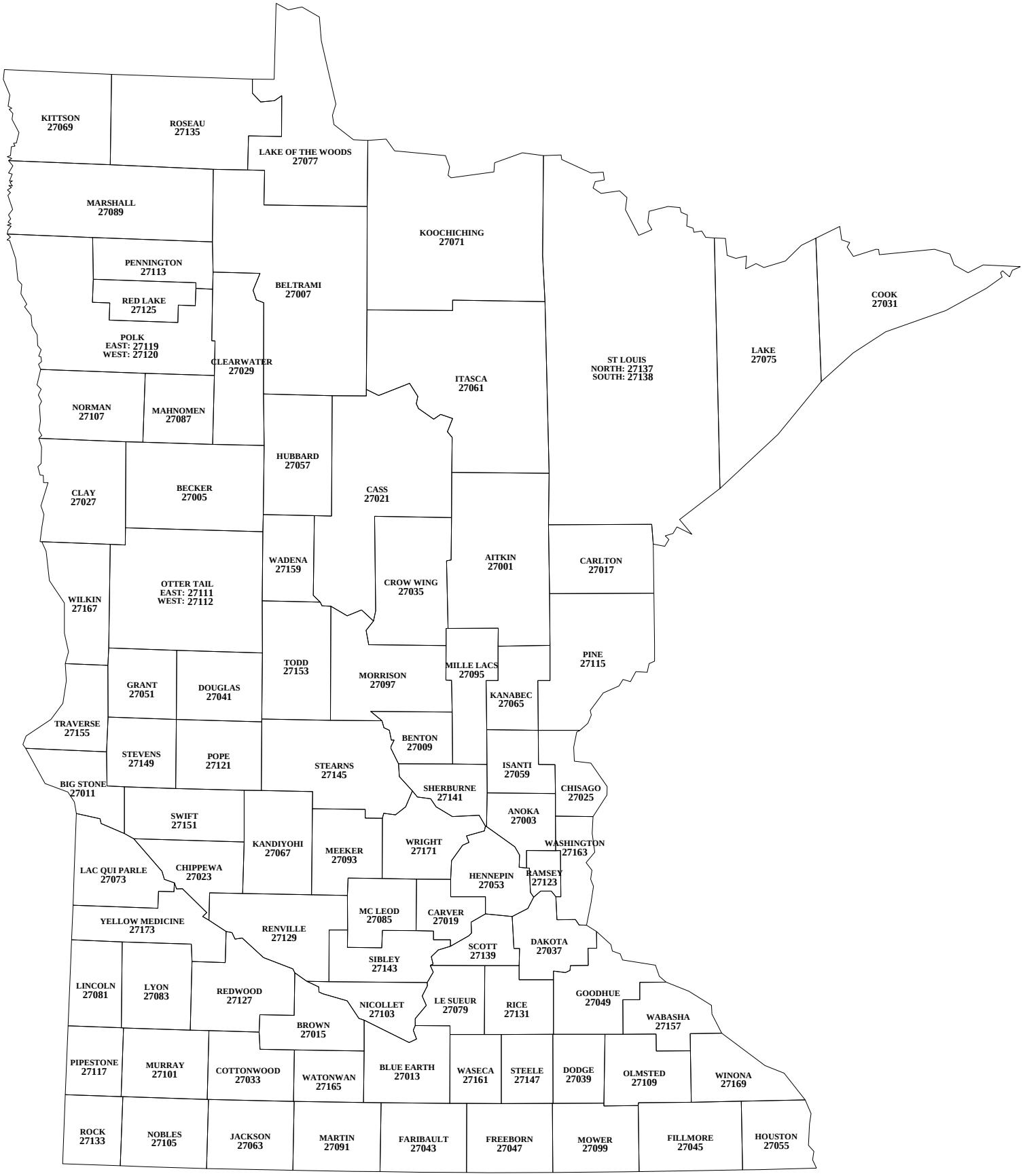

TABLE 1. CRP ENROLLMENT INCLUDING SIGNUP 16 (ACRES)
MINNESOTA

COUNTY	FIPS CODE	CURRENT CRP 1/	CONTRACTS EXPIRING 9/30/98	TOTAL APPROVED SIGNUP 16	ENROLLMENT AFTER SIGNUP 16
AITKIN	27001	111	0	0	111
ANOKA	27003	116	0	78	194
BECKER	27005	20,349	2,283	6,410	24,476
BELTRAMI	27007	3,907	933	1,006	3,980
BENTON	27009	1,347	351	304	1,300
BIG STONE	27011	8,114	3,185	2,376	7,305
BLUE EARTH	27013	2,048	606	2,697	4,139
BROWN	27015	3,676	238	2,742	6,180
CARLTON	27017	448	23	70	495
CARVER	27019	1,109	211	1,088	1,985
CASS	27021	1,152	176	301	1,277
CHIPPEWA	27023	5,206	2,510	2,525	5,221
CHISAGO	27025	821	124	221	918
CLAY	27027	16,449	4,610	16,952	28,791
CLEARWATER	27029	1,998	693	944	2,249
COTTONWOOD	27033	4,236	1,328	4,406	7,314
CROW WING	27035	1,374	489	138	1,023
DAKOTA	27037	3,384	995	484	2,873
DODGE	27039	2,657	735	724	2,646
DOUGLAS	27041	27,738	3,596	5,635	29,777
FARIBAULT	27043	696	151	495	1,040
FILLMORE	27045	9,450	3,227	6,278	12,501
FREEBORN	27047	3,537	1,508	2,998	5,027
GOODHUE	27049	4,040	1,245	4,815	7,610
GRANT	27051	14,869	832	2,596	16,633
HENNEPIN	27053	737	169	174	742
HOUSTON	27055	7,073	2,301	6,541	11,313
HUBBARD	27057	2,694	701	392	2,385
ISANTI	27059	1,402	328	300	1,374
ITASCA	27061	24	20	35	39
JACKSON	27063	3,249	371	3,574	6,452
KANABEC	27065	492	197	2	297
KANDIYOHI	27067	24,715	2,723	7,578	29,570
KITTSON	27069	74,505	9,099	24,728	90,134
KOOCHICHING	27071	750	363	0	387
LAC QUI PARLE	27073	15,727	5,159	11,916	22,484
LAKE OF THE WOO	27077	4,284	1,095	1,599	4,788
LE SUEUR	27079	9,341	1,641	4,853	12,553
LINCOLN	27081	23,662	3,174	13,061	33,549
LYON	27083	8,929	2,306	5,784	12,407
MCLEOD	27085	1,377	172	1,336	2,541
MAHNOMEN	27087	11,701	762	4,232	15,171
MARSHALL	27089	113,477	21,592	64,268	156,153
MARTIN	27091	1,221	425	956	1,752
MEEKER	27093	7,116	1,421	6,593	12,288
MILLE LACS	27095	264	115	323	472
MORRISON	27097	7,733	2,579	1,416	6,570
MOWER	27099	1,244	591	125	778
MURRAY	27101	7,318	2,565	7,346	12,099
NICOLLET	27103	1,454	46	628	2,036
NOBLES	27105	3,019	955	682	2,746
NORMAN	27107	35,895	3,752	6,675	38,818
OLMSTED	27109	11,774	1,452	5,046	15,368
OTTER TAIL	27111	16,010	1,804	14,017	28,223
	27112	13,200	1,712	14,213	25,701
PENNINGTON	27113	22,027	210	21,731	43,548
PINE	27115	105	6	6	105
PIPESTONE	27117	6,580	1,815	3,976	8,741
POLK	27119	20,735	4,647	14,736	30,824
	27120	42,897	5,507	17,547	54,937

_____
1/ AS OF DECEMBER 1997 (INCLUDES ALL ACCEPTED SIGNUP 15 CONTRACTS).

TABLE 1. CRP ENROLLMENT INCLUDING SIGNUP 16 (ACRES)
MINNESOTA
(continued)

COUNTY	FIPS CODE	CURRENT CRP 1/	CONTRACTS EXPIRING 9/30/98	TOTAL APPROVED SIGNUP 16	ENROLLMENT AFTER SIGNUP 16
POPE	27121	18,445	4,305	11,932	26,072
RED LAKE	27125	15,743	3,461	6,629	18,911
REDWOOD	27127	6,035	2,773	4,745	8,007
RENVILLE	27129	2,590	918	1,304	2,976
RICE	27131	10,886	1,142	6,124	15,868
ROCK	27133	966	351	347	962
ROSEAU	27135	65,089	25,651	33,344	72,782
ST LOUIS	27137	109	0	0	109
	27138	376	30	30	376
SCOTT	27139	1,356	230	787	1,913
SHERBURNE	27141	468	159	193	502
SIBLEY	27143	688	147	604	1,145
STEARNS	27145	19,727	4,911	9,122	23,938
STEELE	27147	4,506	1,456	3,723	6,773
STEVENS	27149	7,397	1,473	4,769	10,693
SWIFT	27151	15,932	2,570	8,750	22,112
TODD	27153	11,200	4,248	4,784	11,736
TRAVERSE	27155	4,696	889	875	4,682
WABASHA	27157	6,208	735	2,676	8,149
WADENA	27159	2,723	1,232	595	2,086
WASECA	27161	2,892	746	1,704	3,850
WASHINGTON	27163	1,038	236	81	883
WATONWAN	27165	2,459	1,057	1,095	2,497
WILKIN	27167	5,171	1,942	5,789	9,018
WINONA	27169	4,536	841	3,871	7,566
WRIGHT	27171	5,142	796	1,742	6,088
YELLOW MEDICINE	27173	10,880	2,392	6,892	15,380
STATE	.	868,821	176,515	455,178	1,147,484

_____
1/ AS OF DECEMBER 1997 (INCLUDES ALL ACCEPTED SIGNUP 15 CONTRACTS).

TABLE 2. SIGNUP 16, DESCRIPTIVE STATISTICS
MINNESOTA

COUNTY	FIPS CODE	SIGNUP 16 OFFERS (ACRES)	TOTAL OFFERS RECEIVED	NUMBER OF OFFERS APPROVED	EBI 1/ WITHOUT COST 2/	EBI WITH COST 2/
ANOKA	27003	78	4	4	185	281
BECKER	27005	6,769	124	118	204	302
BELTRAMI	27007	1,076	29	25	180	285
BENTON	27009	456	19	11	173	275
BIG STONE	27011	4,089	94	70	193	285
BLUE EARTH	27013	3,010	171	147	211	291
BROWN	27015	3,066	132	114	205	277
CARLTON	27017	70	3	3	186	296
CARVER	27019	1,119	48	45	214	288
CASS	27021	301	8	8	182	293
CHIPPEWA	27023	4,335	146	91	188	277
CHISAGO	27025	619	29	11	194	287
CLAY	27027	18,105	228	213	202	296
CLEARWATER	27029	1,315	27	19	187	287
COTTONWOOD	27033	5,411	146	124	203	285
CROW WING	27035	138	7	7	177	292
DAKOTA	27037	1,004	47	23	206	278
DODGE	27039	891	42	33	210	288
DOUGLAS	27041	5,948	145	136	205	301
FARIBAULT	27043	1,425	88	34	196	271
FILLMORE	27045	8,314	242	198	220	295
FREEBORN	27047	6,497	253	108	208	283
GOODHUE	27049	5,198	219	197	222	299
GRANT	27051	2,927	74	64	191	276
HENNEPIN	27053	174	10	10	237	325
HOUSTON	27055	6,652	198	194	248	331
HUBBARD	27057	426	13	12	172	269
ISANTI	27059	610	29	17	185	291
ITASCA	27061	422	3	1	155	256
JACKSON	27063	4,151	173	139	200	284
KANABEC	27065	93	5	1	185	287
KANDIYOHI	27067	7,831	241	229	213	295
KITTSON	27069	25,395	217	201	188	286
LAC QUI PARLE	27073	13,276	279	250	201	282
LAKE OF THE WOO	27077	1,643	33	31	167	272
LE SUEUR	27079	5,450	236	203	223	298
LINCOLN	27081	13,761	323	307	194	276
LYON	27083	7,536	259	190	196	277
MCLEOD	27085	1,590	75	60	204	287
MAHNOMEN	27087	4,863	70	60	195	277
MARSHALL	27089	69,401	739	671	196	292
MARTIN	27091	1,260	74	48	211	278
MEEKER	27093	6,652	230	226	210	291
MILLE LACS	27095	323	13	13	202	306
MORRISON	27097	1,452	65	63	188	288
MOWER	27099	622	22	4	187	268
MURRAY	27101	7,730	237	219	200	278
NICOLLET	27103	854	49	30	207	284
NOBLES	27105	1,319	56	29	197	271
NORMAN	27107	9,159	108	82	201	292
OLMSTED	27109	6,142	197	157	211	295
OTTER TAIL	27111	14,293	345	331	201	303
	27112	15,368	342	298	209	307
PENNINGTON	27113	24,963	248	212	195	294
PINE	27115	106	3	1	212	327
PIPESTONE	27117	4,471	133	119	196	277
POLK	27119	17,725	261	207	191	288
	27120	18,945	187	171	203	289
POPE	27121	12,765	243	228	198	292

_____
1/ WEIGHTED AVERAGE OF THE 6 ENVIRONMENTAL COMPONENTS.
2/ APPROVED SIGNUP 16 ACRES

TABLE 2. SIGNUP 16, DESCRIPTIVE STATISTICS
MINNESOTA
(continued)

COUNTY	FIPS CODE	SIGNUP 16 OFFERS (ACRES)	TOTAL OFFERS RECEIVED	NUMBER OF OFFERS APPROVED	EBI 1/ WITHOUT COST 2/	EBI WITH COST 2/
RED LAKE	27125	7,499	64	52	194	290
REDWOOD	27127	5,379	208	183	200	280
RENVILLE	27129	1,727	90	66	189	268
RICE	27131	6,844	246	217	213	293
ROCK	27133	649	24	14	194	273
ROSEAU	27135	37,124	379	323	193	292
	27138	30	1	1	130	250
SCOTT	27139	881	43	37	223	289
SHERBURNE	27141	193	8	8	178	281
SIBLEY	27143	946	57	46	214	286
STEARNS	27145	10,299	252	213	194	288
STEELE	27147	4,835	219	174	213	292
STEVENS	27149	5,504	125	102	193	277
SWIFT	27151	10,219	193	158	191	278
TODD	27153	6,237	184	136	188	289
TRAVERSE	27155	1,159	22	14	183	271
WABASHA	27157	3,789	130	88	199	278
WADENA	27159	946	34	26	191	296
WASECA	27161	1,890	105	94	212	293
WASHINGTON	27163	117	8	6	176	283
WATONWAN	27165	2,365	104	44	191	262
WILKIN	27167	8,005	106	77	173	267
WINONA	27169	4,092	139	130	221	302
WRIGHT	27171	2,053	97	79	190	281
YELLOW MEDICINE	27173	7,620	237	201	192	283
STATE	.	519,989	11,116	9,306	199	290

_____
1/ WEIGHTED AVERAGE OF THE 6 ENVIRONMENTAL COMPONENTS.
2/ APPROVED SIGNUP 16 ACRES

TABLE 3. SIGNUP 16, DESCRIPTIVE STATISTICS, APPROVED ACRES
MINNESOTA

COUNTY	FIPS CODE	RENTAL PAYMENT ($/ACRE)	ERODIBILITY INDEX (EI)	NEW GRASS PLANTINGS (ACRES)	EXISTING GRASS PLANTINGS (ACRES)	NEW TREES (ACRES)	EXISTING TREES (ACRES)
ANOKA	27003	39.84	2.5	20	0	0	0
BECKER	27005	41.30	5.9	729	1,761	811	295
BELTRAMI	27007	29.40	3.8	14	0	129	0
BENTON	27009	34.86	3.3	148	99	0	0
BIG STONE	27011	52.03	4.1	598	593	2	9
BLUE EARTH	27013	80.39	5.1	398	724	9	127
BROWN	27015	78.45	4.5	735	0	0	0
CARLTON	27017	18.88	3.1	0	0	62	0
CARVER	27019	80.58	3.9	139	107	6	16
CASS	27021	19.53	2.9	9	33	0	83
CHIPPEWA	27023	74.29	3.4	933	756	8	16
CHISAGO	27025	43.56	5.6	0	9	86	0
CLAY	27027	51.32	6.8	7,391	5,413	0	70
CLEARWATER	27029	36.53	5.4	246	125	101	55
COTTONWOOD	27033	71.30	5.5	1,400	1,224	0	2
CROW WING	27035	22.92	3.6	22	23	0	38
DAKOTA	27037	78.77	10.8	288	50	32	35
DODGE	27039	76.29	12.4	139	412	136	12
DOUGLAS	27041	44.76	4.8	264	293	331	252
FARIBAULT	27043	84.51	8.4	241	56	0	3
FILLMORE	27045	80.52	18.5	2,145	3,439	134	128
FREEBORN	27047	85.74	4.9	501	461	21	14
GOODHUE	27049	82.27	18.8	1,500	2,867	90	170
GRANT	27051	62.49	4.4	571	523	0	16
HENNEPIN	27053	58.19	7.6	34	45	0	39
HOUSTON	27055	83.51	36.4	507	5,608	116	141
HUBBARD	27057	39.55	4.4	118	107	88	16
ISANTI	27059	31.08	3.4	89	39	42	40
ITASCA	27061	31.48	1.0	0	17	18	0
JACKSON	27063	76.12	6.4	1,292	564	0	87
KANABEC	27065	30.67	2.4	0	0	2	0
KANDIYOHI	27067	66.66	4.9	729	1,498	31	97
KITTSON	27069	36.40	6.7	14,984	0	0	20
LAC QUI PARLE	27073	68.33	3.5	2,699	1,885	0	18
LAKE OF THE WOO	27077	27.71	3.4	0	25	280	62
LE SUEUR	27079	86.86	7.8	537	812	254	20
LINCOLN	27081	63.99	4.4	4,156	3,780	3	28
LYON	27083	69.32	5.9	3,143	1,676	4	28
MCLEOD	27085	75.00	4.9	603	120	0	3
MAHNOMEN	27087	57.70	1.6	877	382	0	0
MARSHALL	27089	41.97	6.2	20,292	4,108	163	85
MARTIN	27091	90.12	7.2	174	199	0	7
MEEKER	27093	67.46	4.5	2,211	1,839	95	34
MILLE LACS	27095	41.23	3.5	118	4	30	1
MORRISON	27097	36.35	3.9	42	120	124	77
MOWER	27099	74.88	7.8	115	0	0	6
MURRAY	27101	75.45	5.6	2,999	2,257	7	0
NICOLLET	27103	81.85	4.3	35	70	11	39
NOBLES	27105	74.57	4.6	467	43	0	0
NORMAN	27107	45.45	6.5	1,845	2,298	0	0
OLMSTED	27109	75.04	14.2	367	4,131	42	302
OTTER TAIL	27111	37.08	4.4	1,676	3,272	1,685	656
	27112	40.60	7.3	2,551	5,293	338	331
PENNINGTON	27113	38.12	5.1	4,220	579	25	0
PINE	27115	30.00	14.0	0	0	0	6
PIPESTONE	27117	67.91	6.1	1,871	1,347	0	0
POLK	27119	37.93	5.4	3,143	478	288	10
	27120	55.68	5.5	7,166	238	176	0

_____
1/ WEIGHTED AVERAGE OF THE 6 ENVIRONMENTAL COMPONENTS.
2/ APPROVED SIGNUP 16 ACRES

TABLE 3. SIGNUP 16, DESCRIPTIVE STATISTICS, APPROVED ACRES
MINNESOTA
(continued)

COUNTY	FIPS CODE	RENTAL PAYMENT ($/ACRE)	ERODIBILITY INDEX (EI)	NEW GRASS PLANTINGS (ACRES)	EXISTING GRASS PLANTINGS (ACRES)	NEW TREES (ACRES)	EXISTING TREES (ACRES)
POPE	27121	52.51	5.0	1,667	3,336	428	386
RED LAKE	27125	40.47	4.9	1,435	808	12	0
REDWOOD	27127	71.82	5.3	1,793	1,047	0	5
RENVILLE	27129	77.58	5.6	699	391	1	2
RICE	27131	82.14	6.7	895	1,668	357	51
ROCK	27133	69.60	5.3	134	133	0	0
ROSEAU	27135	34.55	4.8	6,375	0	606	379
	27138	19.70	1.0	0	0	0	30
SCOTT	27139	86.79	8.2	160	162	8	6
SHERBURNE	27141	35.22	2.0	62	26	18	9
SIBLEY	27143	84.02	5.2	16	112	0	4
STEARNS	27145	52.87	4.7	374	1,218	220	125
STEELE	27147	82.13	5.8	830	2,618	17	49
STEVENS	27149	64.37	3.3	683	1,091	0	0
SWIFT	27151	67.12	4.1	4,422	2,801	35	12
TODD	27153	33.92	5.6	887	672	681	175
TRAVERSE	27155	59.44	3.6	0	0	0	0
WABASHA	27157	79.39	18.9	505	1,544	44	179
WADENA	27159	30.89	3.5	36	112	73	46
WASECA	27161	86.29	7.4	140	531	33	0
WASHINGTON	27163	48.59	7.7	30	0	33	18
WATONWAN	27165	79.84	3.4	575	236	0	2
WILKIN	27167	52.24	5.6	3,720	1,479	0	0
WINONA	27169	77.71	36.3	355	3,334	63	41
WRIGHT	27171	57.78	6.1	789	680	46	23
YELLOW MEDICINE	27173	63.77	4.5	2,213	2,043	0	2
STATE	.	53.23	6.6	126,287	87,845	8,453	5,035

_____
1/ WEIGHTED AVERAGE OF THE 6 ENVIRONMENTAL COMPONENTS.
2/ APPROVED SIGNUP 16 ACRES

Mississippi
County Names and Farm Service Agency Codes

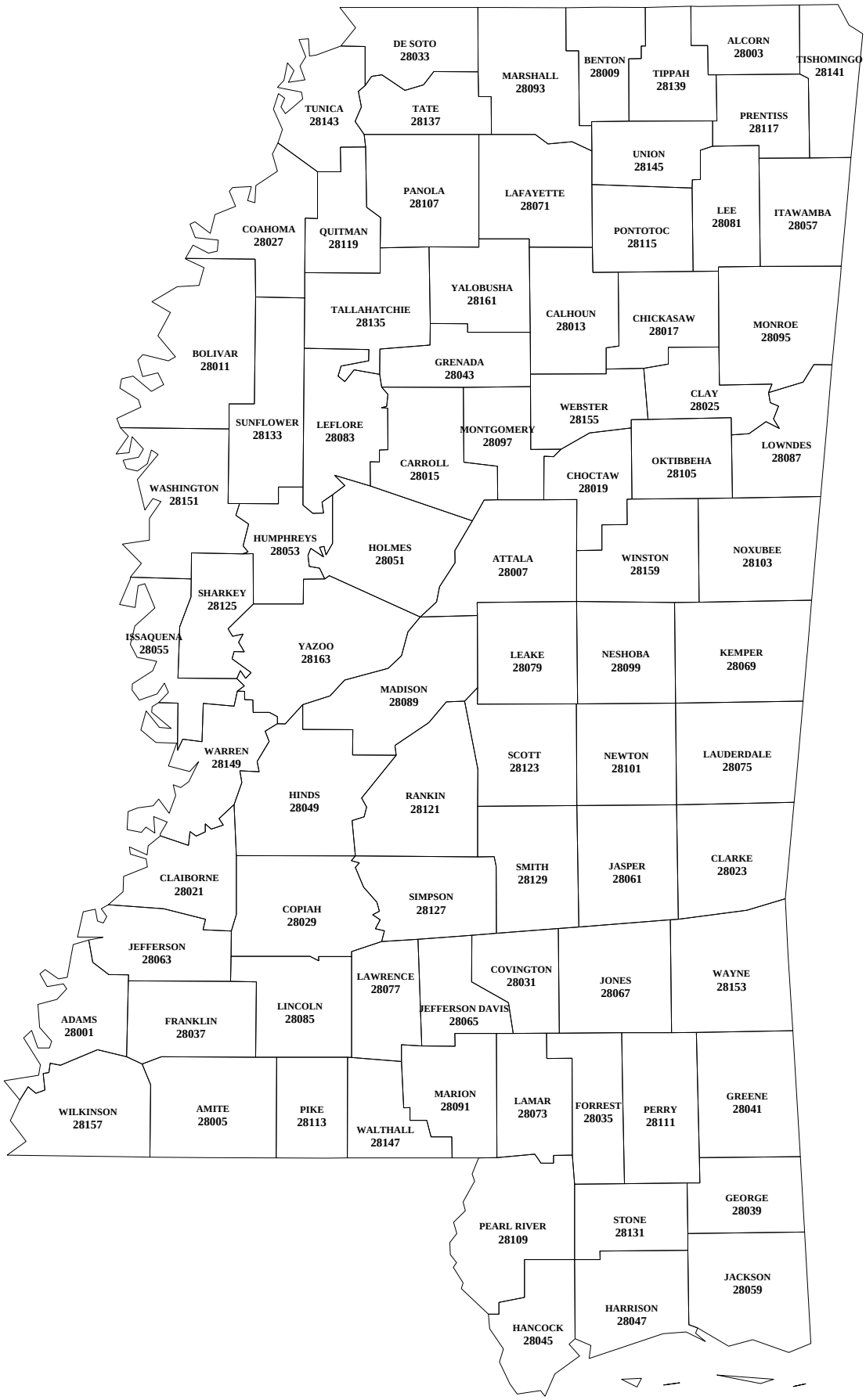

TABLE 1. CRP ENROLLMENT INCLUDING SIGNUP 16 (ACRES)
MISSISSIPPI

COUNTY	FIPS CODE	CURRENT CRP 1/	CONTRACTS EXPIRING 9/30/98	TOTAL APPROVED SIGNUP 16	ENROLLMENT AFTER SIGNUP 16
ADAMS	28001	14,392	1,368	1,739	14,763
ALCORN	28003	8,198	1,006	179	7,371
AMITE	28005	11,040	1,670	1,768	11,138
ATTALA	28007	14,893	1,514	963	14,342
BENTON	28009	4,931	650	731	5,012
BOLIVAR	28011	3,035	625	266	2,676
CALHOUN	28013	16,373	3,688	2,822	15,507
CARROLL	28015	16,405	2,631	2,087	15,861
CHICKASAW	28017	23,601	1,615	1,661	23,647
CHOCTAW	28019	7,631	1,738	915	6,808
CLAIBORNE	28021	11,446	676	805	11,575
CLARKE	28023	1,598	350	239	1,487
CLAY	28025	20,738	3,180	2,328	19,886
COAHOMA	28027	5,718	509	1,751	6,960
COPIAH	28029	8,318	1,764	1,427	7,981
COVINGTON	28031	9,496	946	516	9,066
DESOTO	28033	6,417	1,118	749	6,048
FORREST	28035	2,627	261	271	2,637
FRANKLIN	28037	3,179	183	110	3,106
GEORGE	28039	1,607	199	84	1,492
GREENE	28041	1,032	952	0	80
GRENADA	28043	11,442	2,247	2,690	11,885
HANCOCK	28045	2,379	227	237	2,389
HINDS	28049	24,638	1,046	769	24,361
HOLMES	28051	19,614	909	1,674	20,379
HUMPHREYS	28053	6,493	1,223	126	5,396
ISSAQUENA	28055	2,659	7	729	3,381
ITAWAMBA	28057	7,199	1,307	720	6,612
JACKSON	28059	1,172	144	0	1,028
JASPER	28061	6,221	313	257	6,165
JEFFERSON	28063	5,231	282	180	5,129
JEFFERSON DAVIS	28065	6,900	1,078	856	6,678
JONES	28067	4,956	1,108	987	4,835
KEMPER	28069	12,522	2,651	1,263	11,134
LAFAYETTE	28071	10,343	2,209	1,673	9,807
LAMAR	28073	3,954	550	428	3,832
LAUDERDALE	28075	1,976	162	173	1,987
LAWRENCE	28077	3,478	578	347	3,247
LEAKE	28079	6,631	1,036	504	6,099
LEE	28081	5,979	885	766	5,860
LEFLORE	28083	7,465	2,365	1,896	6,996
LINCOLN	28085	5,498	909	1,230	5,819
LOWNDES	28087	22,366	2,022	2,260	22,604
MADISON	28089	37,282	3,494	5,082	38,870
MARION	28091	8,356	906	1,492	8,942
MARSHALL	28093	11,258	2,712	1,607	10,153
MONROE	28095	19,889	1,380	536	19,045
MONTGOMERY	28097	6,002	1,190	97	4,909
NESHOBA	28099	3,231	475	274	3,030
NEWTON	28101	6,101	276	538	6,363
NOXUBEE	28103	31,791	4,156	9,386	37,021
OKTIBBEHA	28105	12,573	2,379	1,390	11,584
PANOLA	28107	37,510	2,934	3,384	37,960
PEARL RIVER	28109	10,219	2,650	2,074	9,643
PERRY	28111	3,643	322	399	3,720
PIKE	28113	2,485	662	639	2,462
PONTOTOC	28115	25,397	3,808	2,892	24,481
PRENTISS	28117	14,637	2,030	1,179	13,786
QUITMAN	28119	8,160	993	1,113	8,280
RANKIN	28121	7,915	1,264	1,323	7,974

1/ AS OF DECEMBER 1997 (INCLUDES ALL ACCEPTED SIGNUP 15 CONTRACTS).

TABLE 1. CRP ENROLLMENT INCLUDING SIGNUP 16 (ACRES)
MISSISSIPPI
(continued)

COUNTY	FIPS CODE	CURRENT CRP 1/	CONTRACTS EXPIRING 9/30/98	TOTAL APPROVED SIGNUP 16	ENROLLMENT AFTER SIGNUP 16
SCOTT	28123	9,600	313	535	9,822
SHARKEY	28125	3,357	0	538	3,895
SIMPSON	28127	6,788	599	788	6,977
SMITH	28129	6,368	670	239	5,937
STONE	28131	1,615	303	0	1,312
SUNFLOWER	28133	5,443	1,181	190	4,452
TALLAHATCHIE	28135	14,258	1,283	590	13,565
TATE	28137	9,014	1,360	1,123	8,777
TIPPAH	28139	9,051	1,540	975	8,486
TISHOMINGO	28141	3,514	556	579	3,537
TUNICA	28143	1,565	15	5	1,555
UNION	28145	16,136	1,635	633	15,134
WALTHALL	28147	11,414	1,521	2,207	12,100
WARREN	28149	4,533	379	641	4,795
WASHINGTON	28151	4,118	380	182	3,920
WAYNE	28153	677	155	0	522
WEBSTER	28155	9,030	1,349	522	8,203
WILKINSON	28157	3,500	221	187	3,466
WINSTON	28159	8,749	1,875	907	7,781
YALOBUSHA	28161	8,365	777	696	8,284
YAZOO	28163	19,276	1,401	3,253	21,128
STATE	.	774,611	99,045	89,364	764,930

_____
1/ AS OF DECEMBER 1997 (INCLUDES ALL ACCEPTED SIGNUP 15 CONTRACTS).

TABLE 2. SIGNUP 16, DESCRIPTIVE STATISTICS
MISSISSIPPI

COUNTY	FIPS CODE	SIGNUP 16 OFFERS (ACRES)	TOTAL OFFERS RECEIVED	NUMBER OF OFFERS APPROVED	EBI 1/ WITHOUT COST 2/	EBI WITH COST 2/
ADAMS	28001	2,087	25	16	163	271
ALCORN	28003	1,117	43	7	158	257
AMITE	28005	2,112	51	45	178	291
ATTALA	28007	2,041	56	27	178	283
BENTON	28009	857	26	21	178	280
BOLIVAR	28011	781	17	7	172	266
CALHOUN	28013	4,692	106	52	159	267
CARROLL	28015	2,907	36	18	199	306
CHICKASAW	28017	3,165	78	42	172	281
CHOCTAW	28019	2,100	56	27	191	291
CLAIBORNE	28021	1,636	24	13	183	283
CLARKE	28023	423	10	7	201	316
CLAY	28025	4,283	65	25	159	263
COAHOMA	28027	2,206	22	18	189	284
COPIAH	28029	2,162	32	24	192	297
COVINGTON	28031	1,006	30	15	168	284
DESOTO	28033	794	14	12	187	290
FORREST	28035	398	11	7	162	275
FRANKLIN	28037	110	4	4	154	271
GEORGE	28039	218	10	4	163	278
GREENE	28041	342	7	0	.	.
GRENADA	28043	2,921	55	43	181	285
HANCOCK	28045	486	6	2	151	266
HINDS	28049	1,253	24	17	187	289
HOLMES	28051	2,550	51	29	193	284
HUMPHREYS	28053	1,482	26	5	166	256
ISSAQUENA	28055	745	8	7	176	262
ITAWAMBA	28057	1,961	91	32	178	275
JACKSON	28059	110	1	0	.	.
JASPER	28061	376	14	9	169	284
JEFFERSON	28063	322	11	6	162	270
JEFFERSON DAVIS	28065	1,181	42	24	152	268
JONES	28067	1,193	37	30	191	297
KEMPER	28069	2,892	51	21	178	289
LAFAYETTE	28071	2,495	37	16	171	271
LAMAR	28073	527	12	10	177	289
LAUDERDALE	28075	238	11	6	159	272
LAWRENCE	28077	700	28	14	153	266
LEAKE	28079	1,640	41	16	158	268
LEE	28081	1,355	44	19	201	308
LEFLORE	28083	3,380	42	18	170	266
LINCOLN	28085	1,295	20	18	189	303
LOWNDES	28087	2,621	39	30	194	298
MADISON	28089	8,192	67	31	218	310
MARION	28091	1,828	45	33	188	292
MARSHALL	28093	2,280	52	35	159	265
MONROE	28095	1,971	63	20	188	296
MONTGOMERY	28097	986	27	5	182	275
NESHOBA	28099	440	18	12	189	296
NEWTON	28101	611	18	14	198	300
NOXUBEE	28103	14,126	139	74	173	272
OKTIBBEHA	28105	2,396	35	14	167	266
PANOLA	28107	4,584	49	26	183	281
PEARL RIVER	28109	2,074	19	19	200	313
PERRY	28111	476	14	11	179	289
PIKE	28113	639	19	19	182	297
PONTOTOC	28115	4,710	113	60	173	271
PRENTISS	28117	2,128	92	42	176	283
QUITMAN	28119	1,520	29	22	179	268

_____
1/ WEIGHTED AVERAGE OF THE 6 ENVIRONMENTAL COMPONENTS.
2/ APPROVED SIGNUP 16 ACRES

TABLE 2. SIGNUP 16, DESCRIPTIVE STATISTICS
MISSISSIPPI
(continued)

COUNTY	FIPS CODE	SIGNUP 16 OFFERS (ACRES)	TOTAL OFFERS RECEIVED	NUMBER OF OFFERS APPROVED	EBI 1/ WITHOUT COST 2/	EBI WITH COST 2/
RANKIN	28121	1,500	31	25	182	285
SCOTT	28123	835	22	13	178	278
SHARKEY	28125	627	5	4	182	271
SIMPSON	28127	1,226	23	15	167	274
SMITH	28129	775	17	8	164	274
SUNFLOWER	28133	1,248	30	6	155	256
TALLAHATCHIE	28135	2,122	52	17	171	271
TATE	28137	1,282	32	26	186	285
TIPPAH	28139	1,147	47	34	163	272
TISHOMINGO	28141	701	31	23	170	278
TUNICA	28143	89	3	1	166	248
UNION	28145	1,845	78	24	163	267
WALTHALL	28147	2,424	63	57	187	300
WARREN	28149	1,344	15	7	182	275
WASHINGTON	28151	364	7	3	153	254
WAYNE	28153	152	7	0	.	.
WEBSTER	28155	1,759	62	21	160	265
WILKINSON	28157	187	2	2	183	281
WINSTON	28159	1,895	52	26	184	289
YALOBUSHA	28161	1,344	42	20	182	281
YAZOO	28163	3,414	42	38	191	295
STATE	.	142,403	2,876	1,570	180	283

_____
1/ WEIGHTED AVERAGE OF THE 6 ENVIRONMENTAL COMPONENTS.
2/ APPROVED SIGNUP 16 ACRES

TABLE 3. SIGNUP 16, DESCRIPTIVE STATISTICS, APPROVED ACRES
MISSISSIPPI

COUNTY	FIPS CODE	RENTAL PAYMENT ($/ACRE)	ERODIBILITY INDEX (EI)	NEW GRASS PLANTINGS (ACRES)	EXISTING GRASS PLANTINGS (ACRES)	NEW TREES (ACRES)	EXISTING TREES (ACRES)
ADAMS	28001	32.79	39.8	0	234	568	862
ALCORN	28003	41.75	25.7	3	6	92	79
AMITE	28005	24.33	30.9	0	102	443	1,191
ATTALA	28007	42.75	20.6	0	106	281	567
BENTON	28009	42.12	19.0	36	270	254	146
BOLIVAR	28011	42.01	2.9	0	0	199	36
CALHOUN	28013	39.48	10.3	0	216	1,427	1,178
CARROLL	28015	38.37	20.8	0	124	160	1,792
CHICKASAW	28017	30.08	17.5	15	768	525	353
CHOCTAW	28019	40.48	24.1	0	66	455	394
CLAIBORNE	28021	38.24	25.2	0	10	540	198
CLARKE	28023	22.35	26.7	0	63	71	105
CLAY	28025	38.89	4.8	0	76	694	1,545
COAHOMA	28027	54.23	4.7	0	0	718	555
COPIAH	28029	33.30	34.2	0	59	677	629
COVINGTON	28031	21.40	24.8	0	0	198	319
DESOTO	28033	43.33	24.1	0	107	81	561
FORREST	28035	31.16	19.3	0	13	22	236
FRANKLIN	28037	23.52	27.2	0	0	17	93
GEORGE	28039	24.58	13.6	0	0	15	69
GRENADA	28043	41.19	11.2	0	189	444	1,941
HANCOCK	28045	26.00	16.1	0	0	0	186
HINDS	28049	40.73	27.6	11	150	356	241
HOLMES	28051	51.03	23.8	63	145	1,210	255
HUMPHREYS	28053	50.97	5.3	0	0	126	0
ISSAQUENA	28055	50.99	3.0	0	0	582	0
ITAWAMBA	28057	42.77	10.3	0	28	440	201
JASPER	28061	28.65	25.1	0	1	0	256
JEFFERSON	28063	28.84	27.6	0	3	92	83
JEFFERSON DAVIS	28065	20.67	29.0	0	44	272	541
JONES	28067	35.65	28.4	7	23	325	632
KEMPER	28069	26.88	21.0	0	287	523	448
LAFAYETTE	28071	41.73	14.5	0	204	400	1,059
LAMAR	28073	27.53	24.8	0	0	82	346
LAUDERDALE	28075	28.64	30.5	0	0	47	126
LAWRENCE	28077	26.81	38.7	0	30	72	240
LEAKE	28079	31.53	21.1	0	18	99	387
LEE	28081	30.16	23.4	38	307	342	79
LEFLORE	28083	41.13	5.4	0	0	1,362	527
LINCOLN	28085	24.50	37.5	0	90	397	743
LOWNDES	28087	37.07	20.9	0	1,695	400	145
MADISON	28089	47.83	28.3	0	111	3,531	1,414
MARION	28091	32.57	26.3	0	87	906	499
MARSHALL	28093	37.48	28.0	0	867	140	600
MONROE	28095	31.23	16.9	2	196	145	191
MONTGOMERY	28097	47.49	20.6	0	0	39	58
NESHOBA	28099	35.29	36.4	0	21	34	219
NEWTON	28101	33.28	18.0	14	15	411	98
NOXUBEE	28103	39.77	9.5	139	4,768	2,504	1,703
OKTIBBEHA	28105	43.57	9.9	19	455	111	796
PANOLA	28107	46.58	27.3	0	1,673	1,193	411
PEARL RIVER	28109	25.39	25.6	0	94	632	1,324
PERRY	28111	31.45	20.0	0	36	74	287
PIKE	28113	23.64	28.2	0	12	87	540
PONTOTOC	28115	43.44	24.2	60	934	1,328	569
PRENTISS	28117	31.02	20.5	35	634	173	320
QUITMAN	28119	51.35	4.2	0	0	1,001	112
RANKIN	28121	38.07	14.8	0	5	674	645

_____
1/ WEIGHTED AVERAGE OF THE 6 ENVIRONMENTAL COMPONENTS.
2/ APPROVED SIGNUP 16 ACRES

TABLE 3. SIGNUP 16, DESCRIPTIVE STATISTICS, APPROVED ACRES
MISSISSIPPI
(continued)

COUNTY	FIPS CODE	RENTAL PAYMENT ($/ACRE)	ERODIBILITY INDEX (EI)	NEW GRASS PLANTINGS (ACRES)	EXISTING GRASS PLANTINGS (ACRES)	NEW TREES (ACRES)	EXISTING TREES (ACRES)
SCOTT	28123	38.40	24.5	0	40	302	193
SHARKEY	28125	48.41	4.0	0	0	538	0
SIMPSON	28127	29.24	15.3	2	17	508	251
SMITH	28129	33.50	26.0	0	2	17	220
SUNFLOWER	28133	37.36	6.3	0	0	124	66
TALLAHATCHIE	28135	49.07	21.4	0	38	152	323
TATE	28137	47.02	23.7	16	608	206	291
TIPPAH	28139	33.91	31.4	12	180	337	429
TISHOMINGO	28141	35.90	20.4	9	144	0	425
TUNICA	28143	57.00	6.0	0	0	5	0
UNION	28145	37.84	17.3	0	267	236	131
WALTHALL	28147	22.86	35.0	0	68	1,021	1,118
WARREN	28149	45.85	8.2	0	0	532	65
WASHINGTON	28151	44.96	3.2	0	0	18	18
WEBSTER	28155	41.12	29.3	0	24	107	391
WILKINSON	28157	37.13	36.7	0	0	162	25
WINSTON	28159	37.26	24.4	0	117	171	612
YALOBUSHA	28161	43.56	19.6	6	31	382	276
YAZOO	28163	43.49	14.8	126	0	2,099	1,028
STATE	.	38.47	19.8	615	16,872	34,904	34,986

_____
1/ WEIGHTED AVERAGE OF THE 6 ENVIRONMENTAL COMPONENTS.
2/ APPROVED SIGNUP 16 ACRES

Missouri
County Names and Farm Service Agency Codes

TABLE 1. CRP ENROLLMENT INCLUDING SIGNUP 16 (ACRES)
MISSOURI

COUNTY	FIPS CODE	CURRENT CRP 1/	CONTRACTS EXPIRING 9/30/98	TOTAL APPROVED SIGNUP 16	ENROLLMENT AFTER SIGNUP 16
ADAIR	29001	22,350	1,832	4,516	25,034
ANDREW	29003	18,013	1,478	1,536	18,071
ATCHISON	29005	7,349	353	1,408	8,404
AUDRAIN	29007	11,586	1,722	3,979	13,843
BARRY	29009	1,004	635	357	726
BARTON	29011	10,374	2,237	4,935	13,072
BATES	29013	13,891	2,916	7,230	18,205
BENTON	29015	1,091	240	684	1,535
BOLLINGER	29017	2,717	545	0	2,172
BOONE	29019	7,161	856	1,428	7,733
BUCHANAN	29021	8,498	1,158	1,025	8,365
BUTLER	29023	614	56	131	689
CALDWELL	29025	33,866	2,920	3,165	34,111
CALLAWAY	29027	14,031	2,403	1,239	12,867
CAPE GIRARDEAU	29031	9,788	611	805	9,982
CARROLL	29033	41,109	4,088	6,816	43,837
CARTER	29035	79	0	0	79
CASS	29037	7,282	1,270	2,778	8,790
CEDAR	29039	3,603	603	1,192	4,192
CHARITON	29041	32,864	3,024	4,788	34,628
CHRISTIAN	29043	32	0	0	32
CLARK	29045	25,429	3,629	1,703	23,503
CLAY	29047	2,446	653	676	2,469
CLINTON	29049	13,100	1,647	1,600	13,053
COLE	29051	519	27	292	784
COOPER	29053	13,600	2,344	1,327	12,583
CRAWFORD	29055	227	3	0	224
DADE	29057	3,334	1,463	1,542	3,413
DALLAS	29059	414	116	83	381
DAVIESS	29061	43,333	5,087	9,003	47,249
DEKALB	29063	37,608	4,174	4,039	37,473
DENT	29065	192	102	0	90
DOUGLAS	29067	441	0	0	441
DUNKLIN	29069	1,615	674	462	1,403
FRANKLIN	29071	4,711	952	816	4,575
GASCONADE	29073	950	177	50	823
GENTRY	29075	58,419	2,355	1,241	57,305
GREENE	29077	67	49	0	18
GRUNDY	29079	41,674	2,095	5,974	45,553
HARRISON	29081	71,193	6,206	1,825	66,812
HENRY	29083	4,186	1,898	3,114	5,402
HICKORY	29085	455	77	56	434
HOLT	29087	4,035	588	1,205	4,652
HOWARD	29089	15,620	1,897	2,702	16,425
IRON	29093	124	124	0	0
JACKSON	29095	485	90	64	459
JASPER	29097	8,530	2,142	1,307	7,695
JEFFERSON	29099	254	11	49	292
JOHNSON	29101	11,568	2,563	1,658	10,663
KNOX	29103	24,112	3,924	4,280	24,468
LACLEDE	29105	432	129	0	303
LAFAYETTE	29107	5,944	735	171	5,380
LAWRENCE	29109	5,801	1,276	1,259	5,784
LEWIS	29111	32,070	4,743	1,753	29,080
LINCOLN	29113	10,732	1,625	1,234	10,341
LINN	29115	56,548	2,766	2,813	56,595
LIVINGSTON	29117	20,151	2,939	6,218	23,430
MACON	29121	39,092	2,801	5,991	42,282
MADISON	29123	236	0	0	236
MARIES	29125	30	0	0	30

1/ AS OF DECEMBER 1997 (INCLUDES ALL ACCEPTED SIGNUP 15 CONTRACTS).

TABLE 1. CRP ENROLLMENT INCLUDING SIGNUP 16 (ACRES)
MISSOURI
(continued)

COUNTY	FIPS CODE	CURRENT CRP 1/	CONTRACTS EXPIRING 9/30/98	TOTAL APPROVED SIGNUP 16	ENROLLMENT AFTER SIGNUP 16
MARION	29127	17,089	1,793	1,000	16,296
MERCER	29129	39,607	1,351	2,528	40,784
MILLER	29131	117	72	0	45
MISSISSIPPI	29133	333	277	0	56
MONITEAU	29135	8,110	227	827	8,710
MONROE	29137	24,809	3,577	5,320	26,552
MONTGOMERY	29139	8,454	1,778	2,018	8,694
MORGAN	29141	941	295	228	874
NEW MADRID	29143	112	0	0	112
NEWTON	29145	2,819	1,296	393	1,916
NODAWAY	29147	35,601	5,312	6,064	36,353
OSAGE	29151	285	120	68	233
PEMISCOT	29155	0	0	26	26
PERRY	29157	7,359	1,222	585	6,722
PETTIS	29159	9,691	1,833	2,021	9,879
PHELPS	29161	463	219	34	278
PIKE	29163	12,072	2,596	1,027	10,503
PLATTE	29165	4,712	1,625	1,137	4,224
POLK	29167	477	23	0	454
PUTNAM	29171	29,022	1,417	2,499	30,104
RALLS	29173	18,325	2,057	3,463	19,731
RANDOLPH	29175	28,313	2,204	3,671	29,780
RAY	29177	20,403	3,459	3,148	20,092
REYNOLDS	29179	6	6	0	0
RIPLEY	29181	1,166	138	14	1,042
ST CHARLES	29183	1,149	114	114	1,149
ST CLAIR	29185	5,133	1,902	1,028	4,259
ST FRANCOIS	29187	462	0	0	462
ST LOUIS	29189	91	0	0	91
STE GENEVIEVE	29193	4,244	483	395	4,156
SALINE	29195	8,590	984	1,023	8,629
SCHUYLER	29197	16,056	1,737	2,973	17,292
SCOTLAND	29199	34,962	1,634	1,812	35,140
SCOTT	29201	3,404	1,501	906	2,809
SHELBY	29205	14,467	1,243	1,604	14,828
STODDARD	29207	18,487	2,617	1,595	17,465
STONE	29209	21	0	0	21
SULLIVAN	29211	53,067	2,799	5,795	56,064
TEXAS	29215	295	176	0	119
VERNON	29217	20,021	2,430	10,265	27,856
WARREN	29219	4,039	655	692	4,076
WAYNE	29223	449	219	211	441
WEBSTER	29225	49	0	0	49
WORTH	29227	26,234	1,395	1,761	26,600
STATE	.	1,288,485	143,814	178,760	1,323,431

_____
1/ AS OF DECEMBER 1997 (INCLUDES ALL ACCEPTED SIGNUP 15 CONTRACTS).

TABLE 2. SIGNUP 16, DESCRIPTIVE STATISTICS
MISSOURI

COUNTY	FIPS CODE	SIGNUP 16 OFFERS (ACRES)	TOTAL OFFERS RECEIVED	NUMBER OF OFFERS APPROVED	EBI 1/ WITHOUT COST 2/	EBI WITH COST 2/
ADAIR	29001	6,218	119	76	194	274
ANDREW	29003	2,119	60	36	178	262
ATCHISON	29005	1,459	29	26	194	275
AUDRAIN	29007	4,755	80	64	190	271
BARRY	29009	357	5	5	174	275
BARTON	29011	6,870	126	82	193	273
BATES	29013	11,917	233	142	189	274
BENTON	29015	964	16	9	194	283
BOLLINGER	29017	745	18	0	.	.
BOONE	29019	3,905	79	28	181	265
BUCHANAN	29021	1,615	42	23	190	267
BUTLER	29023	522	12	5	193	280
CALDWELL	29025	5,013	106	60	188	265
CALLAWAY	29027	3,864	70	21	177	262
CAPE GIRARDEAU	29031	1,234	34	22	199	280
CARROLL	29033	8,680	188	133	190	268
CASS	29037	3,332	67	57	211	298
CEDAR	29039	1,509	31	22	178	273
CHARITON	29041	7,458	138	78	182	269
CLARK	29045	3,353	83	42	184	271
CLAY	29047	865	15	9	229	305
CLINTON	29049	2,989	44	26	192	275
COLE	29051	304	10	8	188	269
COOPER	29053	4,352	64	21	185	269
CRAWFORD	29055	26	1	0	.	.
DADE	29057	1,618	31	28	210	296
DALLAS	29059	98	3	2	178	275
DAVIESS	29061	12,404	242	169	186	274
DEKALB	29063	6,298	120	75	181	262
DUNKLIN	29069	721	18	9	171	260
FRANKLIN	29071	1,139	44	32	196	283
GASCONADE	29073	258	12	3	174	270
GENTRY	29075	5,530	117	31	181	271
GREENE	29077	19	1	0	.	.
GRUNDY	29079	7,375	142	96	186	272
HARRISON	29081	8,784	192	29	201	291
HENRY	29083	9,108	141	45	193	279
HICKORY	29085	124	4	2	193	296
HOLT	29087	1,826	30	18	182	259
HOWARD	29089	3,513	67	48	185	272
JACKSON	29095	109	7	2	169	258
JASPER	29097	2,822	48	21	177	267
JEFFERSON	29099	49	1	1	186	290
JOHNSON	29101	4,583	88	31	187	266
KNOX	29103	6,318	114	71	189	268
LAFAYETTE	29107	961	42	14	167	257
LAWRENCE	29109	1,332	21	19	202	287
LEWIS	29111	3,230	79	36	177	264
LINCOLN	29113	2,222	53	28	177	266
LINN	29115	6,624	121	45	188	275
LIVINGSTON	29117	7,666	144	112	188	269
MACON	29121	7,507	130	96	209	301
MARIES	29125	131	1	0	.	.
MARION	29127	2,031	43	18	175	265
MERCER	29129	2,866	50	39	196	284
MISSISSIPPI	29133	64	5	0	.	.
MONITEAU	29135	1,283	32	14	191	266
MONROE	29137	6,236	122	104	217	298
MONTGOMERY	29139	3,969	83	50	174	265

1/ WEIGHTED AVERAGE OF THE 6 ENVIRONMENTAL COMPONENTS.
2/ APPROVED SIGNUP 16 ACRES

TABLE 2. SIGNUP 16, DESCRIPTIVE STATISTICS
MISSOURI
(continued)

COUNTY	FIPS CODE	SIGNUP 16 OFFERS (ACRES)	TOTAL OFFERS RECEIVED	NUMBER OF OFFERS APPROVED	EBI 1/ WITHOUT COST 2/	EBI WITH COST 2/
MORGAN	29141	1,165	20	5	181	261
NEW MADRID	29143	50	1	0	.	.
NEWTON	29145	934	15	6	175	265
NODAWAY	29147	10,657	174	97	180	267
OSAGE	29151	133	7	3	174	264
PEMISCOT	29155	207	4	1	167	249
PERRY	29157	1,177	33	14	168	260
PETTIS	29159	4,524	78	33	183	264
PHELPS	29161	110	3	1	202	301
PIKE	29163	4,304	84	23	169	260
PLATTE	29165	1,970	41	20	180	269
PUTNAM	29171	3,736	61	39	206	292
RALLS	29173	4,127	92	78	194	276
RANDOLPH	29175	7,133	118	61	190	271
RAY	29177	3,442	69	58	192	276
RIPLEY	29181	450	12	1	231	308
ST CHARLES	29183	454	16	5	185	274
ST CLAIR	29185	1,718	29	14	199	288
STE GENEVIEVE	29193	629	25	16	189	271
SALINE	29195	1,549	46	24	193	269
SCHUYLER	29197	3,906	78	54	181	272
SCOTLAND	29199	5,014	96	37	172	264
SCOTT	29201	955	22	19	181	268
SHELBY	29205	2,469	60	35	190	274
STODDARD	29207	4,442	101	28	184	265
SULLIVAN	29211	6,003	101	87	193	275
VERNON	29217	16,739	294	179	190	275
WARREN	29219	1,035	31	20	180	272
WAYNE	29223	237	5	3	186	276
WORTH	29227	2,792	63	38	170	259
STATE	.	295,309	5,797	3,282	190	274

_____
1/ WEIGHTED AVERAGE OF THE 6 ENVIRONMENTAL COMPONENTS.
2/ APPROVED SIGNUP 16 ACRES

TABLE 3. SIGNUP 16, DESCRIPTIVE STATISTICS, APPROVED ACRES
MISSOURI

COUNTY	FIPS CODE	RENTAL PAYMENT ($/ACRE)	ERODIBILITY INDEX (EI)	NEW GRASS PLANTINGS (ACRES)	EXISTING GRASS PLANTINGS (ACRES)	NEW TREES (ACRES)	EXISTING TREES (ACRES)
ADAIR	29001	64.50	19.0	2,294	2,222	0	0
ANDREW	29003	69.93	26.3	512	958	45	0
ATCHISON	29005	72.09	25.8	1,368	39	0	0
AUDRAIN	29007	70.68	12.4	1,448	2,405	0	35
BARRY	29009	44.59	10.4	0	335	0	22
BARTON	29011	61.89	8.1	2,666	1,917	0	0
BATES	29013	59.69	8.1	2,280	3,345	81	271
BENTON	29015	57.65	10.5	165	477	0	13
BOONE	29019	67.05	17.5	431	840	36	0
BUCHANAN	29021	71.72	34.6	424	551	0	0
BUTLER	29023	59.20	27.6	119	12	0	0
CALDWELL	29025	69.62	32.4	1,663	1,354	0	0
CALLAWAY	29027	67.52	17.0	556	436	0	33
CAPE GIRARDEAU	29031	67.38	27.4	538	233	33	0
CARROLL	29033	67.45	27.9	3,722	2,937	86	0
CASS	29037	53.91	9.0	1,026	1,267	14	37
CEDAR	29039	49.24	9.9	456	737	0	0
CHARITON	29041	61.68	28.3	2,568	2,173	35	12
CLARK	29045	61.66	27.4	334	1,361	0	0
CLAY	29047	68.56	22.2	265	261	8	0
CLINTON	29049	65.51	18.0	562	1,018	0	0
COLE	29051	65.90	15.9	184	66	22	0
COOPER	29053	65.58	22.0	445	797	0	0
DADE	29057	53.53	7.4	94	768	0	0
DALLAS	29059	49.78	20.5	62	21	0	0
DAVIESS	29061	67.93	21.6	4,286	4,540	45	13
DEKALB	29063	66.93	22.0	2,115	1,848	8	0
DUNKLIN	29069	68.75	15.2	185	47	0	229
FRANKLIN	29071	65.28	27.5	369	424	12	10
GASCONADE	29073	52.38	35.6	48	3	0	0
GENTRY	29075	60.80	25.8	282	959	0	0
GRUNDY	29079	64.23	33.7	2,214	3,312	41	0
HARRISON	29081	63.00	24.5	113	1,695	15	0
HENRY	29083	56.02	10.8	1,400	1,184	5	81
HICKORY	29085	42.86	14.5	0	56	0	0
HOLT	29087	75.51	24.3	429	694	64	0
HOWARD	29089	63.43	19.7	1,235	1,322	83	7
JACKSON	29095	60.91	29.5	0	64	0	0
JASPER	29097	51.37	9.2	520	668	51	46
JEFFERSON	29099	47.21	21.1	49	0	0	0
JOHNSON	29101	64.60	12.4	767	773	43	0
KNOX	29103	68.62	22.1	1,540	2,351	0	9
LAFAYETTE	29107	64.77	23.7	99	68	0	3
LAWRENCE	29109	55.44	12.0	274	601	25	0
LEWIS	29111	61.91	32.3	274	1,461	17	0
LINCOLN	29113	64.87	28.5	621	577	14	23
LINN	29115	60.78	24.6	531	1,941	107	46
LIVINGSTON	29117	65.61	31.2	3,040	2,645	109	22
MACON	29121	56.52	30.1	1,629	4,314	48	0
MARION	29127	64.51	22.5	373	560	49	0
MERCER	29129	60.34	28.2	710	1,769	4	0
MONITEAU	29135	65.21	19.2	382	194	5	0
MONROE	29137	66.77	16.5	2,769	2,133	133	61
MONTGOMERY	29139	68.19	17.5	1,243	745	0	0
MORGAN	29141	59.20	17.3	157	72	0	0
NEWTON	29145	50.82	7.5	202	79	5	108
NODAWAY	29147	68.31	20.0	2,324	3,699	22	11
OSAGE	29151	63.61	23.1	36	32	0	0

_____
1/ WEIGHTED AVERAGE OF THE 6 ENVIRONMENTAL COMPONENTS.
2/ APPROVED SIGNUP 16 ACRES

TABLE 3. SIGNUP 16, DESCRIPTIVE STATISTICS, APPROVED ACRES
MISSOURI
(continued)

COUNTY	FIPS CODE	RENTAL PAYMENT ($/ACRE)	ERODIBILITY INDEX (EI)	NEW GRASS PLANTINGS (ACRES)	EXISTING GRASS PLANTINGS (ACRES)	NEW TREES (ACRES)	EXISTING TREES (ACRES)
PEMISCOT	29155	71.00	5.0	0	0	26	0
PERRY	29157	55.08	33.7	137	449	0	0
PETTIS	29159	61.70	14.2	558	678	16	79
PHELPS	29161	50.00	25.0	24	0	0	10
PIKE	29163	63.41	23.1	96	932	0	0
PLATTE	29165	63.58	26.6	205	923	0	9
PUTNAM	29171	60.60	37.4	519	1,878	7	31
RALLS	29173	65.27	20.5	1,421	1,767	4	13
RANDOLPH	29175	66.29	25.5	1,891	1,728	0	5
RAY	29177	65.20	29.1	659	2,431	51	0
RIPLEY	29181	65.00	18.3	0	0	14	0
ST CHARLES	29183	66.31	23.9	53	58	0	3
ST CLAIR	29185	49.18	9.3	465	563	0	0
STE GENEVIEVE	29193	61.17	25.6	187	201	7	0
SALINE	29195	69.70	25.3	465	517	6	0
SCHUYLER	29197	60.85	27.7	159	2,697	24	93
SCOTLAND	29199	58.30	24.8	803	1,009	0	0
SCOTT	29201	67.32	39.6	190	698	19	0
SHELBY	29205	66.58	20.5	477	1,128	0	0
STODDARD	29207	68.37	30.5	1,219	257	35	85
SULLIVAN	29211	64.65	30.9	2,042	3,647	60	4
VERNON	29217	58.34	7.8	5,262	4,505	178	135
WARREN	29219	64.43	25.7	281	410	0	0
WAYNE	29223	48.52	20.9	59	152	0	0
WORTH	29227	65.76	27.0	352	1,409	0	0
STATE	.	63.59	21.6	71,917	95,393	1,708	1,560

1/ WEIGHTED AVERAGE OF THE 6 ENVIRONMENTAL COMPONENTS.
2/ APPROVED SIGNUP 16 ACRES

Montana
County Names and Farm Service Agency Codes

TABLE 1. CRP ENROLLMENT INCLUDING SIGNUP 16 (ACRES)
MONTANA

COUNTY	FIPS CODE	CURRENT CRP 1/	CONTRACTS EXPIRING 9/30/98	TOTAL APPROVED SIGNUP 16	ENROLLMENT AFTER SIGNUP 16
BEAVERHEAD	30001	3,436	371	155	3,220
BIG HORN	30003	29,839	369	4,109	33,579
BLAINE	30005	137,231	20,272	44,731	161,690
BROADWATER	30007	23,283	4,405	3,298	22,176
CARBON	30009	9,859	2,114	2,846	10,591
CARTER	30011	22,453	4,052	1,354	19,755
CASCADE	30013	64,086	8,921	13,511	68,676
CHOUTEAU	30015	166,040	25,120	32,257	173,177
CUSTER	30017	13,706	4,041	7,565	17,230
DANIELS	30019	138,289	17,684	24,461	145,066
DAWSON	30021	77,526	12,962	16,722	81,286
FALLON	30025	51,517	5,353	1,179	47,343
FERGUS	30027	49,878	10,709	16,188	55,357
FLATHEAD	30029	33	0	0	33
GALLATIN	30031	4,795	1,791	1,421	4,425
GARFIELD	30033	61,032	7,810	25,537	78,759
GLACIER	30035	72,470	6,805	8,633	74,298
GOLDEN VALLEY	30037	37,599	1,181	5,310	41,728
HILL	30041	175,363	41,384	95,969	229,948
JEFFERSON	30043	6,416	493	1,212	7,135
JUDITH BASIN	30045	26,199	4,049	3,281	25,431
LAKE	30047	860	721	0	139
LEWIS AND CLARK	30049	4,283	1,252	462	3,493
LIBERTY	30051	68,281	24,528	54,606	98,359
MCCONE	30055	142,117	29,755	32,599	144,961
MADISON	30057	4,470	955	1,091	4,606
MEAGHER	30059	7,810	0	39	7,849
MUSSELSHELL	30065	34,005	1,419	7,670	40,256
PARK	30067	12,207	1,967	479	10,719
PETROLEUM	30069	9,330	2,471	2,930	9,789
PHILLIPS	30071	130,922	13,975	37,369	154,316
PONDERA	30073	57,925	2,484	7,757	63,198
POWDER RIVER	30075	14,785	6,307	394	8,872
PRAIRIE	30079	41,562	3,747	2,582	40,397
RAVALLI	30081	1,105	984	446	567
RICHLAND	30083	94,170	27,179	38,832	105,823
ROOSEVELT	30085	148,160	31,353	40,395	157,202
ROSEBUD	30087	34,023	10,090	23,690	47,623
SANDERS	30089	172	0	0	172
SHERIDAN	30091	168,827	21,773	23,268	170,322
STILLWATER	30095	47,929	9,823	3,035	41,141
SWEET GRASS	30097	2,690	0	0	2,690
TETON	30099	115,921	9,236	19,573	126,258
TOOLE	30101	161,528	35,301	51,460	177,687
TREASURE	30103	2,851	1,140	0	1,711
VALLEY	30105	202,010	55,474	66,136	212,672
WHEATLAND	30107	25,237	3,180	4,448	26,505
WIBAUX	30109	47,200	11,160	6,509	42,549
YELLOWSTONE	30111	55,859	8,710	4,411	51,560
STATE	.	2,807,289	494,870	739,920	3,052,339

_____
1/ AS OF DECEMBER 1997 (INCLUDES ALL ACCEPTED SIGNUP 15 CONTRACTS).

TABLE 2. SIGNUP 16, DESCRIPTIVE STATISTICS
MONTANA

COUNTY	FIPS CODE	SIGNUP 16 OFFERS (ACRES)	TOTAL OFFERS RECEIVED	NUMBER OF OFFERS APPROVED	EBI 1/ WITHOUT COST 2/	EBI WITH COST 2/
BEAVERHEAD	30001	287	8	4	155	266
BIG HORN	30003	5,939	20	12	153	258
BLAINE	30005	72,257	321	176	188	287
BROADWATER	30007	6,638	41	24	162	272
CARBON	30009	4,789	26	9	147	257
CARTER	30011	5,230	23	3	143	258
CASCADE	30013	15,185	81	69	192	295
CHOUTEAU	30015	56,205	244	125	170	268
CUSTER	30017	8,424	20	13	155	259
DANIELS	30019	35,235	231	150	216	321
DAWSON	30021	32,299	189	95	162	264
FALLON	30025	12,435	96	14	146	258
FERGUS	30027	28,858	184	93	172	279
GALLATIN	30031	2,640	15	3	185	284
GARFIELD	30033	33,368	118	93	159	269
GLACIER	30035	9,950	74	59	177	278
GOLDEN VALLEY	30037	5,506	20	18	180	285
HILL	30041	118,613	484	370	179	276
JEFFERSON	30043	1,212	4	4	154	257
JUDITH BASIN	30045	12,230	59	18	176	281
LEWIS AND CLARK	30049	807	8	3	173	276
LIBERTY	30051	63,077	266	216	176	274
MCCONE	30055	58,243	302	169	169	274
MADISON	30057	1,505	6	4	182	282
MEAGHER	30059	2,688	3	1	174	267
MUSSELSHELL	30065	11,223	29	17	193	303
PARK	30067	1,421	11	6	160	266
PETROLEUM	30069	5,880	28	11	160	272
PHILLIPS	30071	57,831	237	141	204	305
PONDERA	30073	13,535	106	53	183	278
POWDER RIVER	30075	5,900	26	6	163	273
PRAIRIE	30079	11,792	62	8	200	299
RAVALLI	30081	1,414	15	6	150	252
RICHLAND	30083	40,353	245	229	178	282
ROOSEVELT	30085	58,951	399	263	166	269
ROSEBUD	30087	25,146	36	33	174	278
SHERIDAN	30091	32,981	238	170	160	268
STILLWATER	30095	10,196	48	12	156	267
TETON	30099	23,375	154	131	205	303
TOOLE	30101	60,003	261	209	180	284
TREASURE	30103	1,198	8	0	.	.
VALLEY	30105	92,248	469	319	168	273
WHEATLAND	30107	4,816	17	15	174	281
WIBAUX	30109	16,895	110	40	160	267
YELLOWSTONE	30111	10,351	76	34	174	280
STATE	.	1,079,134	5,418	3,448	177	280

1/ WEIGHTED AVERAGE OF THE 6 ENVIRONMENTAL COMPONENTS.
2/ APPROVED SIGNUP 16 ACRES

TABLE 3. SIGNUP 16, DESCRIPTIVE STATISTICS, APPROVED ACRES
MONTANA

COUNTY	FIPS CODE	RENTAL PAYMENT ($/ACRE)	ERODIBILITY INDEX (EI)	NEW GRASS PLANTINGS (ACRES)	EXISTING GRASS PLANTINGS (ACRES)	NEW TREES (ACRES)	EXISTING TREES (ACRES)
BEAVERHEAD	30001	35.71	14.2	155	0	0	0
BIG HORN	30003	29.22	15.4	2,181	1,928	0	0
BLAINE	30005	35.90	11.5	37,999	1,672	0	0
BROADWATER	30007	31.97	14.8	1,424	1,874	0	0
CARBON	30009	30.54	13.1	2,262	585	0	0
CARTER	30011	29.12	12.3	0	1,354	0	0
CASCADE	30013	33.74	19.0	6,763	6,747	0	0
CHOUTEAU	30015	39.22	11.1	22,817	9,428	0	0
CUSTER	30017	27.80	8.8	6,963	602	0	0
DANIELS	30019	28.36	16.4	13,516	9,694	0	0
DAWSON	30021	31.61	14.6	12,430	4,291	0	0
FALLON	30025	28.20	16.6	209	970	0	0
FERGUS	30027	29.97	19.6	7,286	7,646	0	0
GALLATIN	30031	34.73	17.1	1,421	0	0	0
GARFIELD	30033	29.22	15.4	7,462	18,075	0	0
GLACIER	30035	35.35	15.8	4,148	4,485	0	0
GOLDEN VALLEY	30037	27.58	23.3	4,184	1,126	0	0
HILL	30041	38.15	10.6	63,615	19,768	36	209
JEFFERSON	30043	36.11	10.4	526	686	0	0
JUDITH BASIN	30045	32.86	23.4	1,645	1,636	0	0
LEWIS AND CLARK	30049	35.43	16.7	110	352	0	0
LIBERTY	30051	36.62	10.4	42,163	12,268	0	0
MCCONE	30055	29.08	12.1	22,762	9,325	0	0
MADISON	30057	37.51	14.8	596	495	0	0
MEAGHER	30059	41.68	9.1	39	0	0	0
MUSSELSHELL	30065	28.22	25.1	2,531	5,140	0	0
PARK	30067	28.94	27.1	162	317	0	0
PETROLEUM	30069	28.01	18.1	487	2,443	0	0
PHILLIPS	30071	32.54	10.9	13,476	6,710	0	0
PONDERA	30073	41.69	21.3	5,956	1,259	0	0
POWDER RIVER	30075	26.00	22.4	182	212	0	0
PRAIRIE	30079	36.83	16.5	1,607	974	0	0
RAVALLI	30081	35.27	5.9	166	280	0	0
RICHLAND	30083	31.55	10.1	22,813	16,011	0	8
ROOSEVELT	30085	30.44	9.7	28,386	11,062	0	0
ROSEBUD	30087	30.45	18.6	16,329	6,774	0	0
SHERIDAN	30091	28.99	10.3	9,627	13,641	0	0
STILLWATER	30095	29.14	19.4	613	2,318	0	104
TETON	30099	41.58	20.6	11,156	8,415	2	0
TOOLE	30101	34.54	11.5	19,985	26,633	0	30
VALLEY	30105	28.71	10.5	39,749	26,387	0	0
WHEATLAND	30107	25.40	18.6	3,700	749	0	0
WIBAUX	30109	29.91	17.1	3,588	2,921	0	0
YELLOWSTONE	30111	31.44	18.0	2,038	2,372	0	0
STATE	.	33.18	12.8	445,230	249,624	38	352

1/ WEIGHTED AVERAGE OF THE 6 ENVIRONMENTAL COMPONENTS.
2/ APPROVED SIGNUP 16 ACRES

Nebraska
County Names and Farm Service Agency Codes

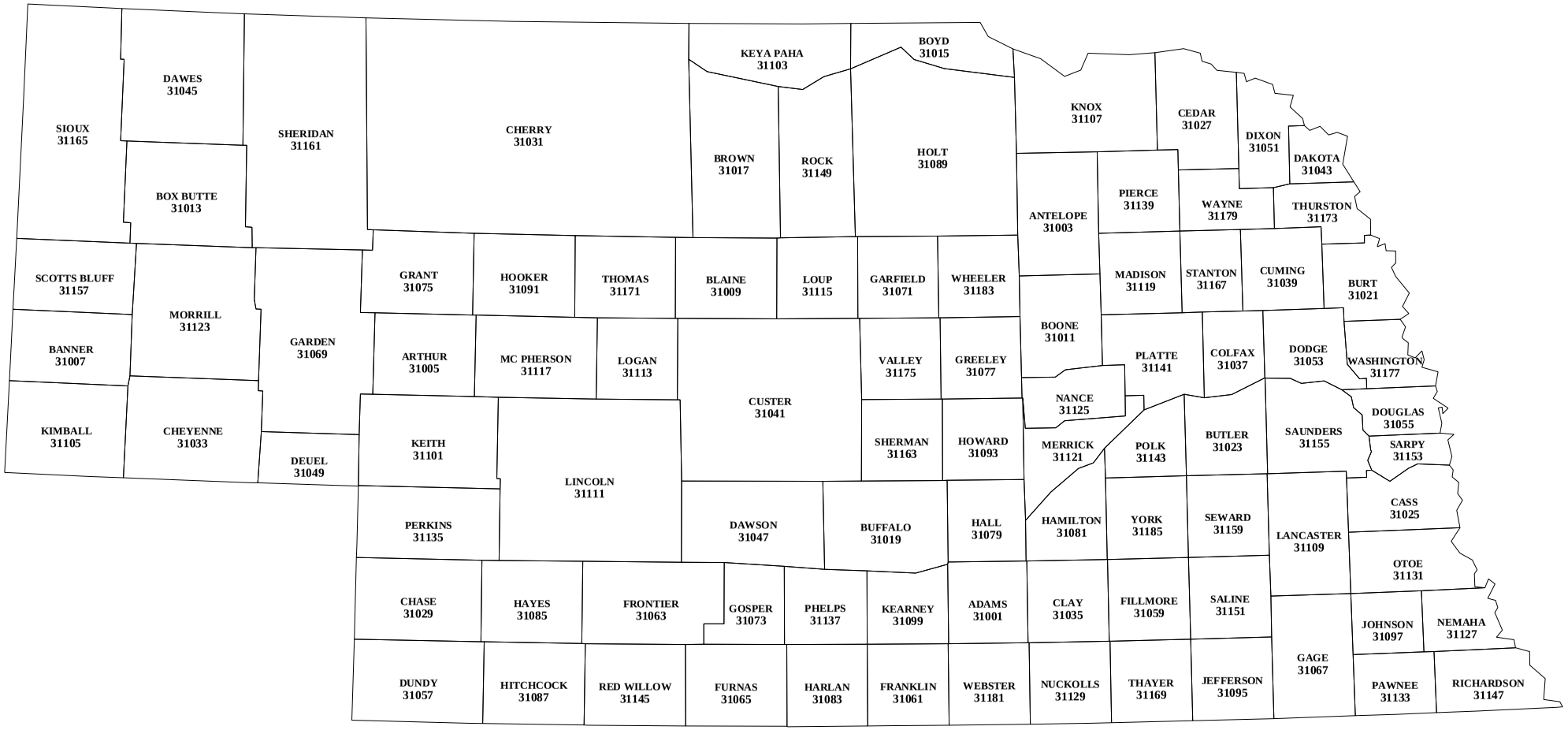

TABLE 1. CRP ENROLLMENT INCLUDING SIGNUP 16 (ACRES)
NEBRASKA

COUNTY	FIPS CODE	CURRENT CRP 1/	CONTRACTS EXPIRING 9/30/98	TOTAL APPROVED SIGNUP 16	ENROLLMENT AFTER SIGNUP 16
ADAMS	31001	2,225	219	568	2,574
ANTELOPE	31003	12,216	1,692	3,888	14,412
ARTHUR	31005	1,156	902	255	509
BANNER	31007	54,447	805	1,388	55,030
BLAINE	31009	802	23	213	992
BOONE	31011	16,098	937	1,527	16,688
BOX BUTTE	31013	26,139	12,044	1,738	15,833
BOYD	31015	2,518	610	107	2,015
BROWN	31017	8,512	743	1,073	8,842
BUFFALO	31019	7,019	846	604	6,777
BURT	31021	12,751	1,306	4,377	15,822
BUTLER	31023	13,998	2,175	2,857	14,681
CASS	31025	2,411	756	510	2,165
CEDAR	31027	14,033	1,541	3,179	15,671
CHASE	31029	5,354	1,252	1,480	5,582
CHERRY	31031	8,244	0	0	8,244
CHEYENNE	31033	29,436	5,024	6,562	30,974
CLAY	31035	1,049	478	348	919
COLFAX	31037	2,967	424	535	3,078
CUMING	31039	2,642	114	723	3,251
CUSTER	31041	8,022	1,994	177	6,205
DAKOTA	31043	13,087	1,757	887	12,217
DAWES	31045	17,261	7,776	1,671	11,156
DAWSON	31047	1,280	75	254	1,459
DEUEL	31049	10,702	942	749	10,509
DIXON	31051	33,186	4,042	7,478	36,622
DODGE	31053	1,303	341	441	1,403
DOUGLAS	31055	1,018	138	163	1,043
DUNDY	31057	11,369	2,678	2,122	10,813
FILLMORE	31059	1,892	376	75	1,591
FRANKLIN	31061	5,772	801	18	4,989
FRONTIER	31063	872	82	149	939
FURNAS	31065	12,955	2,226	1,909	12,638
GAGE	31067	32,046	6,886	7,699	32,859
GARDEN	31069	8,685	1,421	1,124	8,388
GARFIELD	31071	6,075	64	49	6,060
GOSPER	31073	2,291	746	596	2,141
GREELEY	31077	6,515	209	528	6,834
HALL	31079	1,740	176	381	1,945
HAMILTON	31081	156	57	5	104
HARLAN	31083	2,000	340	213	1,873
HAYES	31085	14,259	5,998	2,614	10,875
HITCHCOCK	31087	3,497	1,989	440	1,948
HOLT	31089	17,158	1,549	2,070	17,679
HOOKER	31091	416	281	281	416
HOWARD	31093	4,679	811	750	4,618
JEFFERSON	31095	11,619	2,607	2,924	11,936
JOHNSON	31097	30,680	4,752	7,635	33,563
KEARNEY	31099	1,080	0	42	1,122
KEITH	31101	9,990	1,505	949	9,434
KEYA PAHA	31103	2,772	2,318	668	1,122
KIMBALL	31105	65,582	410	18,354	83,526
KNOX	31107	18,858	4,887	3,510	17,481
LANCASTER	31109	25,067	6,579	6,460	24,948
LINCOLN	31111	15,583	6,205	1,467	10,845
LOGAN	31113	2,415	285	0	2,130
LOUP	31115	752	0	213	965
MCPHERSON	31117	1,872	395	395	1,872
MADISON	31119	5,913	541	637	6,009
MERRICK	31121	366	10	39	395

1/ AS OF DECEMBER 1997 (INCLUDES ALL ACCEPTED SIGNUP 15 CONTRACTS).

TABLE 1. CRP ENROLLMENT INCLUDING SIGNUP 16 (ACRES)
NEBRASKA
(continued)

COUNTY	FIPS CODE	CURRENT CRP 1/	CONTRACTS EXPIRING 9/30/98	TOTAL APPROVED SIGNUP 16	ENROLLMENT AFTER SIGNUP 16
MORRILL	31123	18,980	4,053	1,912	16,839
NANCE	31125	9,925	820	1,481	10,586
NEMAHA	31127	6,193	1,042	3,215	8,366
NUCKOLLS	31129	3,243	965	612	2,890
OTOE	31131	12,030	2,181	3,239	13,088
PAWNEE	31133	32,129	6,266	12,549	38,412
PERKINS	31135	44,167	8,673	4,642	40,136
PHELPS	31137	1,146	89	3	1,060
PIERCE	31139	8,814	1,540	733	8,007
PLATTE	31141	6,050	664	1,470	6,856
POLK	31143	384	48	15	351
RED WILLOW	31145	1,844	721	126	1,249
RICHARDSON	31147	18,420	2,807	5,685	21,298
ROCK	31149	16,855	0	1,642	18,497
SALINE	31151	9,368	2,110	1,485	8,743
SARPY	31153	646	111	141	676
SAUNDERS	31155	13,676	2,705	3,219	14,190
SCOTTS BLUFF	31157	12,488	2,027	3,835	14,296
SEWARD	31159	9,981	1,461	1,697	10,217
SHERIDAN	31161	39,299	13,538	2,254	28,015
SHERMAN	31163	7,879	1,338	1,209	7,750
SIOUX	31165	4,288	1,847	1,072	3,513
STANTON	31167	22,836	2,150	3,840	24,526
THAYER	31169	8,340	1,174	501	7,667
THOMAS	31171	324	0	221	545
THURSTON	31173	11,956	1,516	4,819	15,259
VALLEY	31175	3,450	778	632	3,304
WASHINGTON	31177	4,229	355	748	4,622
WAYNE	31179	11,463	1,859	1,489	11,093
WEBSTER	31181	11,991	3,331	2,597	11,257
WHEELER	31183	14,394	2,789	3,088	14,693
YORK	31185	385	189	78	274
STATE	.	1,001,975	175,287	178,315	1,005,003

1/ AS OF DECEMBER 1997 (INCLUDES ALL ACCEPTED SIGNUP 15 CONTRACTS).

TABLE 2. SIGNUP 16, DESCRIPTIVE STATISTICS
NEBRASKA

COUNTY	FIPS CODE	SIGNUP 16 OFFERS (ACRES)	TOTAL OFFERS RECEIVED	NUMBER OF OFFERS APPROVED	EBI 1/ WITHOUT COST 2/	EBI WITH COST 2/
ADAMS	31001	748	15	9	175	269
ANTELOPE	31003	4,789	58	46	181	268
ARTHUR	31005	349	5	2	187	289
BANNER	31007	3,771	31	12	170	273
BLAINE	31009	213	1	1	188	291
BOONE	31011	2,125	24	18	211	298
BOX BUTTE	31013	15,635	120	16	153	255
BOYD	31015	287	10	5	200	294
BROWN	31017	1,407	10	6	147	258
BUFFALO	31019	847	16	11	195	281
BURT	31021	4,528	73	69	216	293
BUTLER	31023	3,843	86	65	224	293
CASS	31025	758	22	17	203	276
CEDAR	31027	5,358	77	41	184	272
CHASE	31029	1,838	33	26	182	284
CHEYENNE	31033	12,660	104	60	162	265
CLAY	31035	532	13	8	167	261
COLFAX	31037	783	29	21	223	288
CUMING	31039	1,008	38	26	190	269
CUSTER	31041	1,107	24	4	161	262
DAKOTA	31043	1,070	19	16	202	288
DAWES	31045	12,127	65	6	145	250
DAWSON	31047	302	10	8	203	297
DEUEL	31049	2,073	36	15	154	256
DIXON	31051	10,768	148	92	190	265
DODGE	31053	700	31	19	201	270
DOUGLAS	31055	219	10	7	210	283
DUNDY	31057	2,917	24	18	171	273
FILLMORE	31059	240	9	4	172	264
FRANKLIN	31061	307	10	2	191	283
FRONTIER	31063	428	13	4	152	254
FURNAS	31065	3,087	94	45	158	264
GAGE	31067	9,037	224	180	207	286
GARDEN	31069	2,251	28	15	157	262
GARFIELD	31071	49	1	1	140	247
GOSPER	31073	666	19	14	179	283
GREELEY	31077	622	10	8	199	286
HALL	31079	381	6	6	185	273
HAMILTON	31081	165	8	1	170	260
HARLAN	31083	677	20	6	171	271
HAYES	31085	6,721	50	15	152	253
HITCHCOCK	31087	1,718	35	13	149	258
HOLT	31089	2,551	28	21	178	272
HOOKER	31091	334	3	2	207	302
HOWARD	31093	871	15	12	191	280
JEFFERSON	31095	3,248	83	71	200	280
JOHNSON	31097	11,223	240	152	189	267
KEARNEY	31099	42	2	2	169	270
KEITH	31101	2,145	29	13	164	266
KEYA PAHA	31103	829	6	5	171	283
KIMBALL	31105	44,578	265	95	164	267
KNOX	31107	7,281	124	67	177	272
LANCASTER	31109	8,040	180	149	199	279
LINCOLN	31111	3,444	36	13	157	259
LOGAN	31113	330	6	0	.	.
LOUP	31115	213	1	1	165	264
MCPHERSON	31117	522	3	1	194	296
MADISON	31119	1,268	23	15	200	275
MERRICK	31121	39	1	1	180	279

1/ WEIGHTED AVERAGE OF THE 6 ENVIRONMENTAL COMPONENTS.
2/ APPROVED SIGNUP 16 ACRES

TABLE 2. SIGNUP 16, DESCRIPTIVE STATISTICS
NEBRASKA
(continued)

COUNTY	FIPS CODE	SIGNUP 16 OFFERS (ACRES)	TOTAL OFFERS RECEIVED	NUMBER OF OFFERS APPROVED	EBI 1/ WITHOUT COST 2/	EBI WITH COST 2/
MORRILL	31123	5,188	42	19	166	269
NANCE	31125	1,663	28	23	198	290
NEMAHA	31127	3,499	88	77	194	273
NUCKOLLS	31129	1,230	29	12	166	269
OTOE	31131	4,275	93	70	200	273
PAWNEE	31133	12,922	219	203	205	283
PERKINS	31135	12,220	135	55	165	265
PHELPS	31137	52	3	1	160	256
PIERCE	31139	2,876	53	15	178	257
PLATTE	31141	1,989	46	28	201	271
POLK	31143	142	8	1	195	275
RED WILLOW	31145	1,468	33	6	148	257
RICHARDSON	31147	7,059	141	109	194	271
ROCK	31149	2,741	19	9	204	304
SALINE	31151	2,351	71	38	189	268
SARPY	31153	187	10	8	231	304
SAUNDERS	31155	3,445	89	79	222	291
SCOTTS BLUFF	31157	6,829	38	18	163	265
SEWARD	31159	2,164	69	53	197	278
SHERIDAN	31161	12,453	102	18	163	271
SHERMAN	31163	1,394	17	14	193	282
SIOUX	31165	1,738	10	5	154	278
STANTON	31167	4,513	79	56	203	274
THAYER	31169	665	22	15	188	285
THOMAS	31171	221	2	2	154	258
THURSTON	31173	5,190	90	82	210	284
VALLEY	31175	1,023	20	15	190	283
WASHINGTON	31177	795	23	19	220	295
WAYNE	31179	2,945	43	18	197	274
WEBSTER	31181	3,817	70	47	177	275
WHEELER	31183	3,142	8	5	197	286
YORK	31185	224	10	4	181	261
STATE	.	316,489	4,414	2,702	186	274

1/ WEIGHTED AVERAGE OF THE 6 ENVIRONMENTAL COMPONENTS.
2/ APPROVED SIGNUP 16 ACRES

TABLE 3. SIGNUP 16, DESCRIPTIVE STATISTICS, APPROVED ACRES
NEBRASKA

COUNTY	FIPS CODE	RENTAL PAYMENT ($/ACRE)	ERODIBILITY INDEX (EI)	NEW GRASS PLANTINGS (ACRES)	EXISTING GRASS PLANTINGS (ACRES)	NEW TREES (ACRES)	EXISTING TREES (ACRES)
ADAMS	31001	56.38	9.0	298	270	0	0
ANTELOPE	31003	59.87	10.9	2,081	1,702	3	9
ARTHUR	31005	31.93	18.5	217	37	0	0
BANNER	31007	30.87	11.9	1,284	92	12	0
BLAINE	31009	28.50	14.0	109	104	0	0
BOONE	31011	62.43	23.2	233	1,277	3	4
BOX BUTTE	31013	30.84	10.6	1,168	538	32	0
BOYD	31015	41.23	13.2	54	14	0	0
BROWN	31017	30.48	10.1	0	1,012	30	2
BUFFALO	31019	59.17	16.5	74	506	0	5
BURT	31021	81.16	23.4	2,586	1,714	24	15
BUTLER	31023	80.12	18.3	1,662	989	0	28
CASS	31025	84.35	16.8	248	256	6	0
CEDAR	31027	63.04	19.3	1,217	1,913	0	9
CHASE	31029	35.27	15.4	726	626	0	0
CHEYENNE	31033	34.11	11.4	0	1,351	1	26
CLAY	31035	50.68	12.0	113	220	0	0
COLFAX	31037	85.19	16.1	252	127	0	2
CUMING	31039	79.95	6.1	577	26	27	8
CUSTER	31041	45.15	14.8	75	97	1	3
DAKOTA	31043	76.00	23.0	498	378	0	11
DAWES	31045	27.75	11.4	1,185	478	8	0
DAWSON	31047	52.23	13.5	202	0	0	0
DEUEL	31049	33.37	8.1	17	305	0	0
DIXON	31051	79.46	18.2	2,069	4,894	3	3
DODGE	31053	88.13	12.2	405	26	0	0
DOUGLAS	31055	88.80	12.8	40	68	0	0
DUNDY	31057	35.96	12.2	1,153	967	3	0
FILLMORE	31059	57.60	10.5	59	0	0	0
FRANKLIN	31061	50.44	21.3	10	8	0	0
FRONTIER	31063	40.09	12.2	120	28	0	0
FURNAS	31065	39.71	11.6	1,030	868	2	0
GAGE	31067	67.12	16.5	4,429	2,852	0	0
GARDEN	31069	29.32	14.0	854	249	3	0
GARFIELD	31071	37.00	12.9	0	49	0	0
GOSPER	31073	44.48	13.3	257	337	0	2
GREELEY	31077	49.90	14.1	283	229	0	16
HALL	31079	55.33	11.7	206	175	0	0
HAMILTON	31081	59.00	3.0	0	0	0	0
HARLAN	31083	48.11	15.0	122	91	0	0
HAYES	31085	35.24	12.1	1,473	1,141	0	0
HITCHCOCK	31087	35.98	9.5	223	212	2	4
HOLT	31089	45.36	10.3	1,246	812	0	12
HOOKER	31091	39.58	14.9	0	0	0	0
HOWARD	31093	49.19	12.4	422	323	5	0
JEFFERSON	31095	64.39	11.7	1,166	1,030	42	0
JOHNSON	31097	71.13	18.2	3,199	4,102	0	12
KEARNEY	31099	49.40	3.3	5	0	0	0
KEITH	31101	33.44	14.4	577	370	0	2
KEYA PAHA	31103	30.29	10.9	0	662	0	6
KIMBALL	31105	30.58	10.7	120	5,319	7	0
KNOX	31107	51.67	14.8	1,743	1,619	0	15
LANCASTER	31109	73.14	12.2	3,455	2,673	3	7
LINCOLN	31111	36.91	10.8	936	496	0	0
LOUP	31115	34.00	10.0	213	0	0	0
MCPHERSON	31117	30.16	21.0	202	193	0	0
MADISON	31119	75.16	14.7	296	252	0	1
MERRICK	31121	50.00	9.0	39	0	0	0

1/ WEIGHTED AVERAGE OF THE 6 ENVIRONMENTAL COMPONENTS.
2/ APPROVED SIGNUP 16 ACRES

TABLE 3. SIGNUP 16, DESCRIPTIVE STATISTICS, APPROVED ACRES
NEBRASKA
(continued)

COUNTY	FIPS CODE	RENTAL PAYMENT ($/ACRE)	ERODIBILITY INDEX (EI)	NEW GRASS PLANTINGS (ACRES)	EXISTING GRASS PLANTINGS (ACRES)	NEW TREES (ACRES)	EXISTING TREES (ACRES)
MORRILL	31123	32.41	14.0	954	797	16	48
NANCE	31125	53.90	22.4	269	990	0	0
NEMAHA	31127	73.46	17.4	1,699	1,148	6	9
NUCKOLLS	31129	51.91	10.5	338	218	0	44
OTOE	31131	79.61	18.0	1,680	1,067	5	5
PAWNEE	31133	70.19	17.4	6,716	4,949	99	3
PERKINS	31135	37.23	12.4	3,057	1,512	5	7
PHELPS	31137	51.00	16.0	0	0	0	3
PIERCE	31139	67.25	11.1	339	395	0	0
PLATTE	31141	80.60	10.4	1,046	300	20	15
POLK	31143	65.00	32.2	8	7	0	0
RED WILLOW	31145	35.97	8.4	97	25	0	0
RICHARDSON	31147	74.75	16.3	2,882	2,246	4	6
ROCK	31149	34.03	12.0	591	255	0	194
SALINE	31151	68.11	12.0	783	600	0	13
SARPY	31153	84.62	20.9	94	8	0	15
SAUNDERS	31155	81.29	17.2	1,896	1,136	0	14
SCOTTS BLUFF	31157	32.51	10.4	3,835	0	0	0
SEWARD	31159	67.17	17.5	456	1,177	0	2
SHERIDAN	31161	27.31	15.3	1,179	1,042	0	6
SHERMAN	31163	51.98	16.1	498	709	0	1
SIOUX	31165	19.34	16.4	181	891	0	0
STANTON	31167	78.25	16.2	1,548	2,022	2	14
THAYER	31169	52.42	12.5	237	259	0	0
THOMAS	31171	37.37	11.8	113	108	0	0
THURSTON	31173	82.19	21.0	2,605	1,738	76	69
VALLEY	31175	48.18	13.9	310	313	0	10
WASHINGTON	31177	87.63	23.5	400	230	17	5
WAYNE	31179	74.66	13.8	663	705	2	15
WEBSTER	31181	51.94	13.0	1,150	1,436	0	10
WHEELER	31183	46.98	10.8	1,057	1,084	0	2
YORK	31185	68.35	11.0	54	24	0	0
STATE	.	56.68	14.7	77,960	71,467	468	708

_____
1/ WEIGHTED AVERAGE OF THE 6 ENVIRONMENTAL COMPONENTS.
2/ APPROVED SIGNUP 16 ACRES

Nevada
County Names and Farm Service Agency Codes

TABLE 1. CRP ENROLLMENT INCLUDING SIGNUP 16 (ACRES)
NEVADA

COUNTY	FIPS CODE	CURRENT CRP 1/	CONTRACTS EXPIRING 9/30/98	TOTAL APPROVED SIGNUP 16	ENROLLMENT AFTER SIGNUP 16
EUREKA	32011	932	205	544	1,271
STATE	.	932	205	544	1,271

1/ AS OF DECEMBER 1997 (INCLUDES ALL ACCEPTED SIGNUP 15 CONTRACTS).

TABLE 2. SIGNUP 16, DESCRIPTIVE STATISTICS
NEVADA

COUNTY	FIPS CODE	SIGNUP 16 OFFERS (ACRES)	TOTAL OFFERS RECEIVED	NUMBER OF OFFERS APPROVED	EBI 1/ WITHOUT COST 2/	EBI WITH COST 2/
EUREKA	32011	597	3	2	142	255
STATE	.	597	3	2	142	255

1/ WEIGHTED AVERAGE OF THE 6 ENVIRONMENTAL COMPONENTS.
2/ APPROVED SIGNUP 16 ACRES

TABLE 3. SIGNUP 16, DESCRIPTIVE STATISTICS, APPROVED ACRES
NEVADA

COUNTY	FIPS CODE	RENTAL PAYMENT ($/ACRE)	ERODIBILITY INDEX (EI)	NEW GRASS PLANTINGS (ACRES)	EXISTING GRASS PLANTINGS (ACRES)	NEW TREES (ACRES)	EXISTING TREES (ACRES)
EUREKA	32011	16.55	10.1	0	0	0	0
STATE	.	16.55	10.1	0	0	0	0

1/ WEIGHTED AVERAGE OF THE 6 ENVIRONMENTAL COMPONENTS.
2/ APPROVED SIGNUP 16 ACRES

New Hampshire
County Names and Farm Service Agency Codes

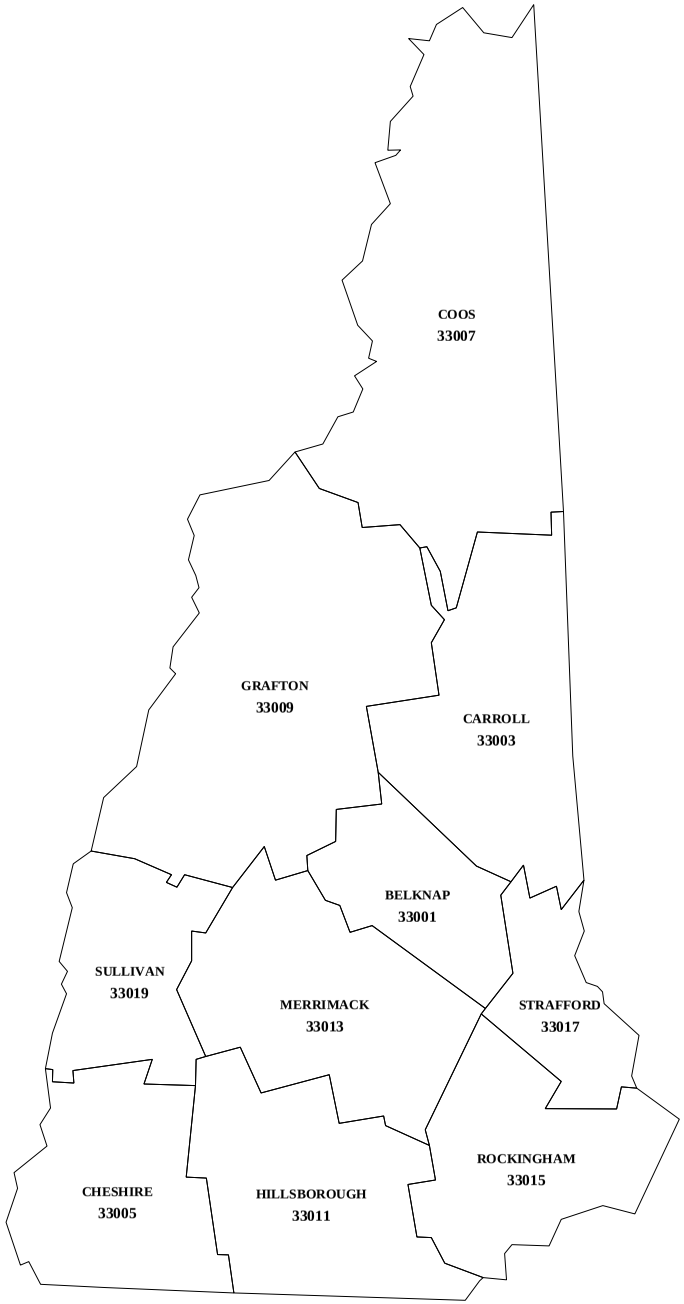

TABLE 1. CRP ENROLLMENT INCLUDING SIGNUP 16 (ACRES)
NEW HAMPSHIRE

COUNTY	FIPS CODE	CURRENT CRP 1/	CONTRACTS EXPIRING 9/30/98	TOTAL APPROVED SIGNUP 16	ENROLLMENT AFTER SIGNUP 16
CARROLL	33003	146	0	0	146
CHESHIRE	33005	5	0	0	5
GRAFTON	33009	11	0	0	11
STATE	.	162	0	0	162

1/ AS OF DECEMBER 1997 (INCLUDES ALL ACCEPTED SIGNUP 15 CONTRACTS).

New Jersey
County Names and Farm Service Agency Codes

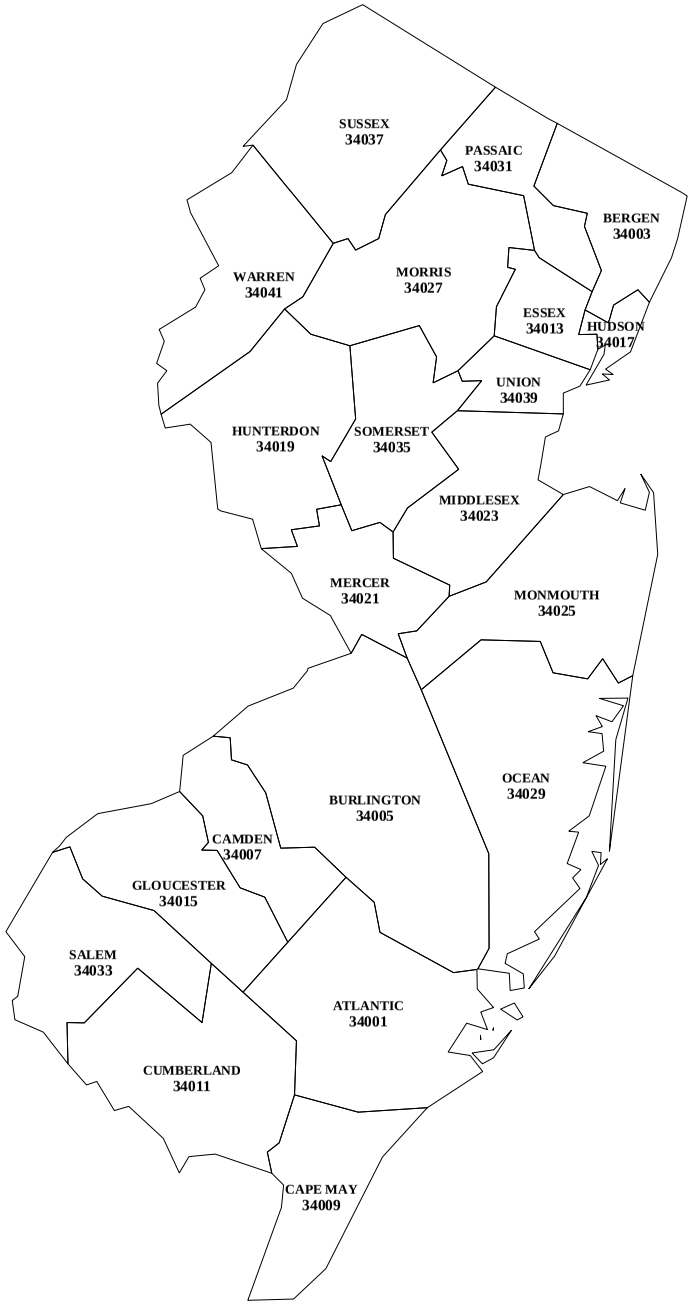

TABLE 1. CRP ENROLLMENT INCLUDING SIGNUP 16 (ACRES)
NEW JERSEY

COUNTY	FIPS CODE	CURRENT CRP 1/	CONTRACTS EXPIRING 9/30/98	TOTAL APPROVED SIGNUP 16	ENROLLMENT AFTER SIGNUP 16
BURLINGTON	34005	25	0	0	25
CUMBERLAND	34011	158	36	36	158
GLOUCESTER	34015	160	50	0	110
HUNTERDON	34019	1,086	16	844	1,914
MERCER	34021	58	0	0	58
MONMOUTH	34025	17	0	0	17
MORRIS	34027	2	0	0	2
SALEM	34033	37	0	0	37
SOMERSET	34035	57	0	38	95
SUSSEX	34037	96	0	19	115
WARREN	34041	134	0	15	149
STATE	.	1,830	102	951	2,679

1/ AS OF DECEMBER 1997 (INCLUDES ALL ACCEPTED SIGNUP 15 CONTRACTS).

TABLE 2. SIGNUP 16, DESCRIPTIVE STATISTICS
NEW JERSEY

COUNTY	FIPS CODE	SIGNUP 16 OFFERS (ACRES)	TOTAL OFFERS RECEIVED	NUMBER OF OFFERS APPROVED	EBI 1/ WITHOUT COST 2/	EBI WITH COST 2/
CUMBERLAND	34011	50	2	1	143	257
GLOUCESTER	34015	50	1	0	.	.
HUNTERDON	34019	1,153	34	23	193	281
SALEM	34033	244	5	0	.	.
SOMERSET	34035	73	5	4	188	280
SUSSEX	34037	19	1	1	175	258
WARREN	34041	15	1	1	232	322
STATE	.	1,603	49	30	191	280

1/ WEIGHTED AVERAGE OF THE 6 ENVIRONMENTAL COMPONENTS.
2/ APPROVED SIGNUP 16 ACRES

TABLE 3. SIGNUP 16, DESCRIPTIVE STATISTICS, APPROVED ACRES
NEW JERSEY

COUNTY	FIPS CODE	RENTAL PAYMENT ($/ACRE)	ERODIBILITY INDEX (EI)	NEW GRASS PLANTINGS (ACRES)	EXISTING GRASS PLANTINGS (ACRES)	NEW TREES (ACRES)	EXISTING TREES (ACRES)
CUMBERLAND	34011	48.00	1.0	0	31	0	5
HUNTERDON	34019	48.77	16.8	828	0	11	0
SOMERSET	34035	44.15	20.2	38	0	0	0
SUSSEX	34037	60.00	3.9	19	0	0	0
WARREN	34041	50.00	40.2	15	0	0	0
STATE	.	48.79	16.5	899	31	11	5

1/ WEIGHTED AVERAGE OF THE 6 ENVIRONMENTAL COMPONENTS.
2/ APPROVED SIGNUP 16 ACRES

New Mexico
County Names and Farm Service Agency Codes

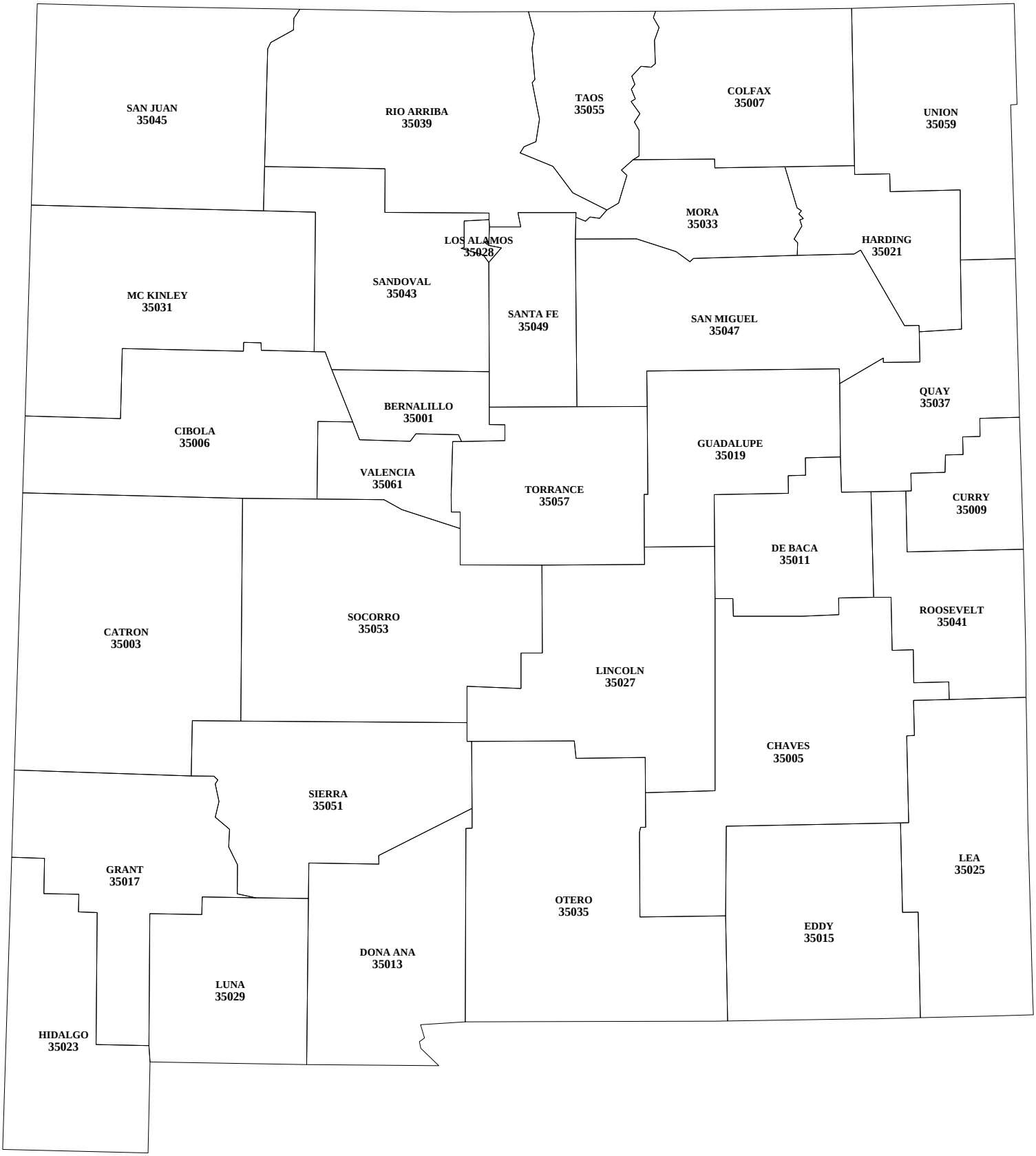

TABLE 1. CRP ENROLLMENT INCLUDING SIGNUP 16 (ACRES)
NEW MEXICO

COUNTY	FIPS CODE	CURRENT CRP 1/	CONTRACTS EXPIRING 9/30/98	TOTAL APPROVED SIGNUP 16	ENROLLMENT AFTER SIGNUP 16
CIBOLA	35006	985	0	0	985
COLFAX	35007	2,213	89	0	2,124
CURRY	35009	205,634	82	0	205,552
DE BACA	35011	4,661	1,853	1,195	4,003
DONA ANA	35013	192	192	0	0
HARDING	35021	16,212	1,250	185	15,147
HIDALGO	35023	1,497	1,002	0	495
LEA	35025	35,333	3,756	5,534	37,111
LUNA	35029	100	100	0	0
QUAY	35037	107,381	0	0	107,381
RIO ARRIBA	35039	1,650	1,650	0	0
ROOSEVELT	35041	169,972	0	0	169,972
SAN JUAN	35045	2,013	0	509	2,522
SANTA FE	35049	596	278	48	366
TAOS	35055	1,209	0	0	1,209
TORRANCE	35057	6,622	1,495	0	5,127
UNION	35059	24,033	2,447	2,521	24,107
STATE	.	580,303	14,194	9,992	576,102

1/ AS OF DECEMBER 1997 (INCLUDES ALL ACCEPTED SIGNUP 15 CONTRACTS).

TABLE 2. SIGNUP 16, DESCRIPTIVE STATISTICS
NEW MEXICO

COUNTY	FIPS CODE	SIGNUP 16 OFFERS (ACRES)	TOTAL OFFERS RECEIVED	NUMBER OF OFFERS APPROVED	EBI 1/ WITHOUT COST 2/	EBI WITH COST 2/
CURRY	35009	909	9	0	.	.
DE BACA	35011	1,607	5	3	163	283
HARDING	35021	185	2	2	150	273
LEA	35025	5,534	28	28	180	286
SAN JUAN	35045	509	1	1	265	362
SANTA FE	35049	1,063	7	1	143	254
UNION	35059	2,767	11	9	185	298
STATE	.	12,573	63	44	183	293

1/ WEIGHTED AVERAGE OF THE 6 ENVIRONMENTAL COMPONENTS.
2/ APPROVED SIGNUP 16 ACRES

TABLE 3. SIGNUP 16, DESCRIPTIVE STATISTICS, APPROVED ACRES
NEW MEXICO

COUNTY	FIPS CODE	RENTAL PAYMENT ($/ACRE)	ERODIBILITY INDEX (EI)	NEW GRASS PLANTINGS (ACRES)	EXISTING GRASS PLANTINGS (ACRES)	NEW TREES (ACRES)	EXISTING TREES (ACRES)
DE BACA	35011	19.60	33.5	1,195	0	0	0
HARDING	35021	16.84	18.0	0	185	0	0
LEA	35025	36.93	50.9	987	4,541	0	0
SAN JUAN	35045	37.47	25.0	509	0	0	0
SANTA FE	35049	33.00	13.1	48	0	0	0
UNION	35059	28.55	17.5	51	2,471	0	0
STATE	.	32.38	38.3	2,790	7,196	0	0

_____
1/ WEIGHTED AVERAGE OF THE 6 ENVIRONMENTAL COMPONENTS.
2/ APPROVED SIGNUP 16 ACRES

New York
County Names and Farm Service Agency Codes

TABLE 1. CRP ENROLLMENT INCLUDING SIGNUP 16 (ACRES)
NEW YORK

COUNTY	FIPS CODE	CURRENT CRP 1/	CONTRACTS EXPIRING 9/30/98	TOTAL APPROVED SIGNUP 16	ENROLLMENT AFTER SIGNUP 16
ALBANY	36001	399	108	0	291
ALLEGANY	36003	2,946	106	304	3,144
BROOME	36007	376	82	149	443
CATTARAUGUS	36009	3,086	970	1,255	3,371
CAYUGA	36011	5,032	285	614	5,361
CHAUTAUQUA	36013	1,885	524	415	1,776
CHEMUNG	36015	452	4	159	607
CHENANGO	36017	886	15	162	1,033
CLINTON	36019	0	0	55	55
COLUMBIA	36021	97	0	69	166
CORTLAND	36023	743	134	161	770
DELAWARE	36025	23	0	134	157
DUTCHESS	36027	40	7	12	45
ERIE	36029	2,511	394	513	2,630
ESSEX	36031	234	48	85	271
FRANKLIN	36033	78	8	0	70
FULTON	36035	164	14	30	180
GENESEE	36037	1,244	46	56	1,254
GREENE	36039	69	0	0	69
HERKIMER	36043	1,671	369	410	1,712
JEFFERSON	36045	3,391	36	0	3,355
LEWIS	36049	69	0	0	69
LIVINGSTON	36051	4,583	556	1,354	5,381
MADISON	36053	541	290	236	487
MONROE	36055	732	52	72	752
MONTGOMERY	36057	102	0	0	102
NIAGARA	36063	940	30	114	1,024
ONEIDA	36065	1,271	28	341	1,584
ONONDAGA	36067	551	24	139	666
ONTARIO	36069	2,074	250	269	2,093
ORANGE	36071	0	0	5	5
ORLEANS	36073	444	98	233	579
OSWEGO	36075	75	20	0	55
OTSEGO	36077	519	9	122	632
RENSSELAER	36083	184	34	63	213
ST LAWRENCE	36089	201	0	0	201
SARATOGA	36091	99	0	1	100
SCHOHARIE	36095	580	49	49	580
SCHUYLER	36097	118	56	228	290
SENECA	36099	367	129	15	253
STEUBEN	36101	5,332	1,810	2,050	5,572
SUFFOLK	36103	24	0	0	24
SULLIVAN	36105	11	0	0	11
TIOGA	36107	498	131	541	908
TOMPKINS	36109	358	0	9	367
WASHINGTON	36115	371	52	18	337
WAYNE	36117	1,423	176	376	1,623
WYOMING	36121	2,085	227	223	2,081
YATES	36123	1,308	222	254	1,340
STATE	.	50,187	7,393	11,293	54,087

1/ AS OF DECEMBER 1997 (INCLUDES ALL ACCEPTED SIGNUP 15 CONTRACTS).

TABLE 2. SIGNUP 16, DESCRIPTIVE STATISTICS
NEW YORK

COUNTY	FIPS CODE	SIGNUP 16 OFFERS (ACRES)	TOTAL OFFERS RECEIVED	NUMBER OF OFFERS APPROVED	EBI 1/ WITHOUT COST 2/	EBI WITH COST 2/
ALBANY	36001	43	2	0	.	.
ALLEGANY	36003	388	21	18	197	305
BROOME	36007	149	10	10	233	344
CATTARAUGUS	36009	1,255	45	45	220	327
CAYUGA	36011	699	23	17	193	289
CHAUTAUQUA	36013	415	15	15	241	344
CHEMUNG	36015	159	7	7	212	319
CHENANGO	36017	162	6	6	235	345
CLINTON	36019	63	2	1	169	285
COLUMBIA	36021	69	3	3	166	259
CORTLAND	36023	165	7	6	202	317
DELAWARE	36025	134	2	2	255	355
DUTCHESS	36027	12	2	2	167	264
ERIE	36029	513	18	18	237	340
ESSEX	36031	85	2	2	168	273
FRANKLIN	36033	14	2	0	.	.
FULTON	36035	30	1	1	166	257
GENESEE	36037	322	12	2	152	256
HERKIMER	36043	410	13	13	248	355
JEFFERSON	36045	53	3	0	.	.
LEWIS	36049	17	1	0	.	.
LIVINGSTON	36051	1,825	39	32	181	281
MADISON	36053	236	6	6	261	366
MONROE	36055	72	2	2	203	291
MONTGOMERY	36057	9	1	0	.	.
NIAGARA	36063	114	6	6	176	275
ONEIDA	36065	341	9	9	225	310
ONONDAGA	36067	183	12	10	193	301
ONTARIO	36069	279	13	12	182	279
ORANGE	36071	5	1	1	174	288
ORLEANS	36073	482	18	12	177	282
OTSEGO	36077	122	6	6	241	349
RENSSELAER	36083	63	3	3	205	303
ST LAWRENCE	36089	50	2	0	.	.
SARATOGA	36091	1	1	1	200	298
SCHOHARIE	36095	100	3	1	206	290
SCHUYLER	36097	240	3	2	228	343
SENECA	36099	15	1	1	223	320
STEUBEN	36101	2,049	47	47	207	312
SUFFOLK	36103	11	1	0	.	.
TIOGA	36107	541	12	12	222	329
TOMPKINS	36109	9	1	1	211	318
WASHINGTON	36115	18	1	1	134	250
WAYNE	36117	384	13	12	226	325
WYOMING	36121	280	15	11	236	338
YATES	36123	263	6	5	186	286
STATE	.	12,847	419	361	211	314

1/ WEIGHTED AVERAGE OF THE 6 ENVIRONMENTAL COMPONENTS.
2/ APPROVED SIGNUP 16 ACRES

TABLE 3. SIGNUP 16, DESCRIPTIVE STATISTICS, APPROVED ACRES
NEW YORK

COUNTY	FIPS CODE	RENTAL PAYMENT ($/ACRE)	ERODIBILITY INDEX (EI)	NEW GRASS PLANTINGS (ACRES)	EXISTING GRASS PLANTINGS (ACRES)	NEW TREES (ACRES)	EXISTING TREES (ACRES)
ALLEGANY	36003	38.57	12.3	45	244	2	13
BROOME	36007	30.69	17.4	9	131	0	10
CATTARAUGUS	36009	36.93	13.8	29	1,067	8	151
CAYUGA	36011	45.78	12.9	207	407	0	0
CHAUTAUQUA	36013	39.71	14.8	9	317	83	0
CHEMUNG	36015	32.32	16.5	22	129	2	0
CHENANGO	36017	33.66	22.0	0	154	0	8
CLINTON	36019	24.50	2.0	0	55	0	0
COLUMBIA	36021	42.61	23.3	69	0	0	0
CORTLAND	36023	30.05	10.7	0	153	0	0
DELAWARE	36025	33.18	23.7	0	127	0	0
DUTCHESS	36027	50.90	67.5	12	0	0	0
ERIE	36029	38.71	13.7	51	404	47	9
ESSEX	36031	40.11	9.7	0	85	0	0
FULTON	36035	44.50	13.1	30	0	0	0
GENESEE	36037	41.10	10.2	0	56	0	0
HERKIMER	36043	36.95	22.7	29	381	0	0
LIVINGSTON	36051	44.48	12.4	44	1,250	0	2
MADISON	36053	36.90	26.7	35	136	0	50
MONROE	36055	47.92	15.1	30	41	0	0
NIAGARA	36063	37.70	1.8	18	48	31	0
ONEIDA	36065	55.45	10.2	69	39	227	2
ONONDAGA	36067	33.11	19.6	32	49	2	42
ONTARIO	36069	46.69	12.5	70	199	0	0
ORANGE	36071	21.00	7.5	5	0	0	0
ORLEANS	36073	43.25	5.1	2	195	37	0
OTSEGO	36077	33.26	26.5	16	104	2	0
RENSSELAER	36083	39.59	27.3	26	37	0	0
SARATOGA	36091	49.00	24.5	0	1	0	0
SCHOHARIE	36095	67.55	25.1	0	33	0	16
SCHUYLER	36097	27.50	20.2	0	228	0	0
SENECA	36099	50.00	11.2	0	15	0	0
STEUBEN	36101	36.61	17.6	45	1,966	0	0
TIOGA	36107	31.61	15.4	89	452	0	0
TOMPKINS	36109	43.00	35.5	0	9	0	0
WASHINGTON	36115	25.00	14.2	0	18	0	0
WAYNE	36117	40.92	13.0	105	254	0	0
WYOMING	36121	41.13	20.5	1	202	0	10
YATES	36123	47.03	13.0	0	254	0	0
STATE	.	39.26	15.3	1,099	9,238	441	313

1/ WEIGHTED AVERAGE OF THE 6 ENVIRONMENTAL COMPONENTS.
2/ APPROVED SIGNUP 16 ACRES

North Carolina
County Names and Farm Service Agency Codes

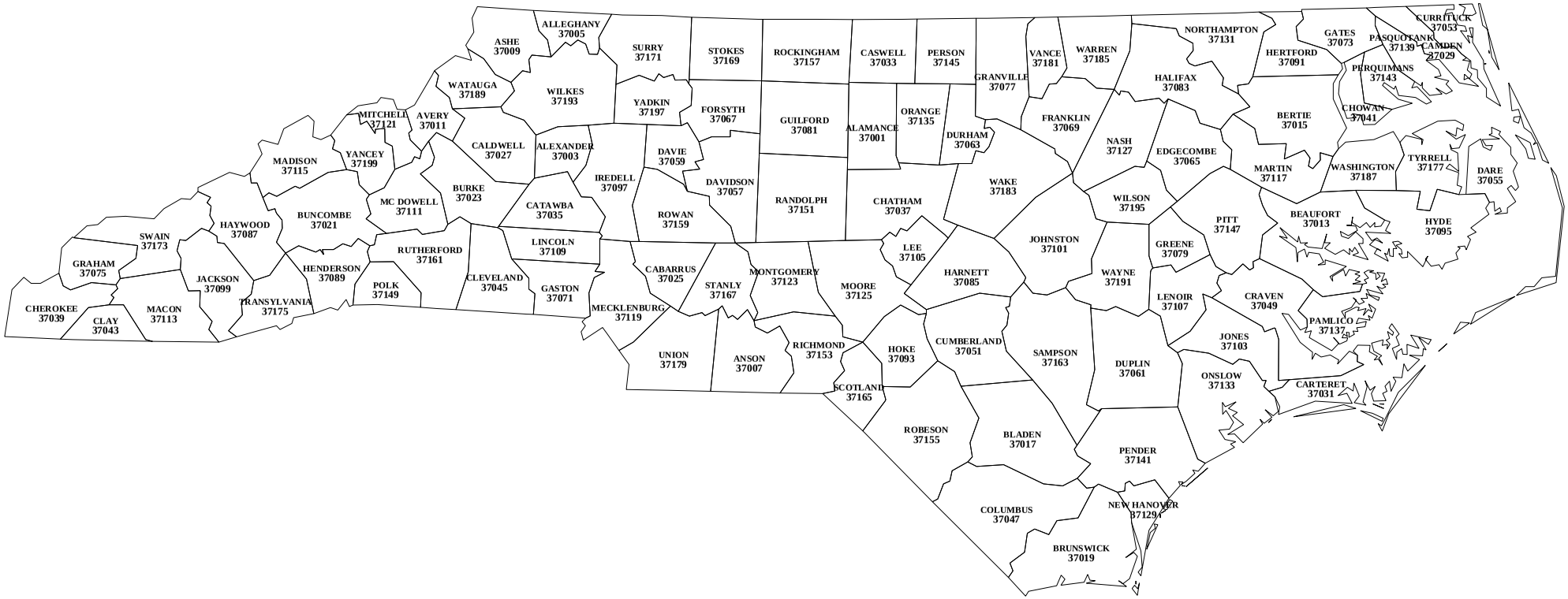

TABLE 1. CRP ENROLLMENT INCLUDING SIGNUP 16 (ACRES)
NORTH CAROLINA

COUNTY	FIPS CODE	CURRENT CRP 1/	CONTRACTS EXPIRING 9/30/98	TOTAL APPROVED SIGNUP 16	ENROLLMENT AFTER SIGNUP 16
ALAMANCE	37001	526	323	45	248
ALEXANDER	37003	396	116	113	393
ANSON	37007	9,051	1,001	1,259	9,309
BEAUFORT	37013	146	18	0	128
BERTIE	37015	37	37	0	0
BLADEN	37017	1,588	65	0	1,523
BRUNSWICK	37019	71	71	0	0
BUNCOMBE	37021	21	21	0	0
BURKE	37023	136	4	0	132
CABARRUS	37025	953	129	266	1,090
CALDWELL	37027	169	0	0	169
CASWELL	37033	783	278	109	614
CATAWBA	37035	1,558	245	139	1,452
CHATHAM	37037	942	191	120	871
CHOWAN	37041	0	0	15	15
CLAY	37043	9	9	0	0
CLEVELAND	37045	11,896	1,464	1,072	11,504
COLUMBUS	37047	110	16	30	124
CRAVEN	37049	5	0	0	5
CUMBERLAND	37051	282	82	0	200
DAVIDSON	37057	884	340	327	871
DAVIE	37059	389	66	71	394
DUPLIN	37061	629	464	12	177
DURHAM	37063	822	111	142	853
EDGECOMBE	37065	1,000	546	78	532
FORSYTH	37067	129	108	82	103
FRANKLIN	37069	4,614	1,019	525	4,120
GASTON	37071	1,057	107	164	1,114
GATES	37073	41	18	0	23
GRANVILLE	37077	2,238	769	618	2,087
GREENE	37079	423	191	204	436
GUILFORD	37081	232	16	0	216
HALIFAX	37083	3,173	467	732	3,438
HARNETT	37085	2,225	884	132	1,473
HAYWOOD	37087	2	0	0	2
HENDERSON	37089	26	0	0	26
HERTFORD	37091	128	87	0	41
HOKE	37093	485	164	42	363
HYDE	37095	1,090	90	0	1,000
IREDELL	37097	2,704	501	73	2,276
JACKSON	37099	2	0	0	2
JOHNSTON	37101	3,600	714	375	3,261
JONES	37103	61	20	0	41
LEE	37105	129	36	51	144
LENOIR	37107	321	192	0	129
LINCOLN	37109	2,442	222	194	2,414
MCDOWELL	37111	27	0	0	27
MACON	37113	1	0	0	1
MARTIN	37117	298	207	0	91
MECKLENBURG	37119	89	0	0	89
MONTGOMERY	37123	1,184	629	85	640
MOORE	37125	497	283	44	258
NASH	37127	1,138	367	261	1,032
NEW HANOVER	37129	23	23	0	0
NORTHAMPTON	37131	425	120	42	347
ORANGE	37135	317	138	101	280
PASQUOTANK	37139	88	23	0	65
PENDER	37141	159	97	37	99
PERSON	37145	363	39	9	333
PITT	37147	69	63	0	6

1/ AS OF DECEMBER 1997 (INCLUDES ALL ACCEPTED SIGNUP 15 CONTRACTS).

TABLE 1. CRP ENROLLMENT INCLUDING SIGNUP 16 (ACRES)
NORTH CAROLINA
(continued)

COUNTY	FIPS CODE	CURRENT CRP 1/	CONTRACTS EXPIRING 9/30/98	TOTAL APPROVED SIGNUP 16	ENROLLMENT AFTER SIGNUP 16
POLK	37149	222	10	0	212
RANDOLPH	37151	2,923	459	384	2,848
RICHMOND	37153	3,183	933	580	2,830
ROBESON	37155	34	34	0	0
ROCKINGHAM	37157	374	131	75	318
ROWAN	37159	1,405	435	214	1,184
RUTHERFORD	37161	2,464	326	124	2,262
SAMPSON	37163	1,006	299	95	802
SCOTLAND	37165	885	475	0	410
STANLY	37167	4,272	687	422	4,007
STOKES	37169	54	34	24	44
SURRY	37171	140	64	62	138
TRANSYLVANIA	37175	19	0	0	19
TYRRELL	37177	64	0	0	64
UNION	37179	3,965	795	1,916	5,086
VANCE	37181	1,367	179	120	1,308
WAKE	37183	226	140	125	211
WARREN	37185	2,733	829	1,114	3,018
WASHINGTON	37187	141	0	0	141
WAYNE	37191	246	106	26	166
WILKES	37193	295	217	254	332
WILSON	37195	613	132	103	584
YADKIN	37197	1,505	678	297	1,124
STATE	.	90,339	20,154	13,499	83,684

_____
1/ AS OF DECEMBER 1997 (INCLUDES ALL ACCEPTED SIGNUP 15 CONTRACTS).

TABLE 2. SIGNUP 16, DESCRIPTIVE STATISTICS
NORTH CAROLINA

COUNTY	FIPS CODE	SIGNUP 16 OFFERS (ACRES)	TOTAL OFFERS RECEIVED	NUMBER OF OFFERS APPROVED	EBI 1/ WITHOUT COST 2/	EBI WITH COST 2/
ALAMANCE	37001	387	18	4	149	259
ALEXANDER	37003	144	9	6	186	296
ANSON	37007	3,457	135	38	165	273
BLADEN	37017	220	9	0	.	.
CABARRUS	37025	306	16	13	181	290
CASWELL	37033	160	15	11	187	292
CATAWBA	37035	303	19	4	179	282
CHATHAM	37037	205	10	6	147	257
CHOWAN	37041	15	2	2	153	256
CLEVELAND	37045	1,532	63	39	166	272
COLUMBUS	37047	39	4	3	167	258
CUMBERLAND	37051	42	3	0	.	.
DAVIDSON	37057	816	50	17	132	258
DAVIE	37059	134	7	4	214	320
DUPLIN	37061	276	25	2	189	278
DURHAM	37063	183	9	5	169	268
EDGECOMBE	37065	279	26	9	182	274
FORSYTH	37067	90	7	6	224	321
FRANKLIN	37069	1,632	110	36	166	276
GASTON	37071	225	17	8	212	318
GRANVILLE	37077	661	37	34	214	313
GREENE	37079	325	30	16	173	276
GUILFORD	37081	15	3	0	.	.
HALIFAX	37083	855	62	52	189	296
HARNETT	37085	464	41	11	197	294
HERTFORD	37091	42	2	0	.	.
HOKE	37093	42	4	4	222	325
IREDELL	37097	549	27	4	161	261
JOHNSTON	37101	789	60	20	177	275
JONES	37103	13	2	0	.	.
LEE	37105	93	10	4	157	263
LENOIR	37107	12	1	0	.	.
LINCOLN	37109	663	42	10	152	260
MARTIN	37117	232	8	0	.	.
MONTGOMERY	37123	770	38	3	158	266
MOORE	37125	124	13	4	159	266
NASH	37127	547	27	16	194	292
NORTHAMPTON	37131	175	16	6	202	290
ORANGE	37135	154	6	3	223	322
PENDER	37141	37	5	5	165	273
PERSON	37145	23	3	1	172	259
PITT	37147	24	4	0	.	.
POLK	37149	107	8	0	.	.
RANDOLPH	37151	578	37	25	170	275
RICHMOND	37153	1,009	52	24	192	295
ROCKINGHAM	37157	155	11	6	176	283
ROWAN	37159	448	23	12	161	270
RUTHERFORD	37161	164	15	11	151	261
SAMPSON	37163	619	45	5	180	264
SCOTLAND	37165	85	5	0	.	.
STANLY	37167	951	50	17	152	265
STOKES	37169	30	2	1	142	255
SURRY	37171	62	6	6	180	292
UNION	37179	2,705	74	46	184	283
VANCE	37181	849	69	11	156	267
WAKE	37183	190	13	10	219	316
WARREN	37185	2,345	134	52	167	280
WAYNE	37191	93	17	8	162	265
WILKES	37193	254	7	7	183	278

1/ WEIGHTED AVERAGE OF THE 6 ENVIRONMENTAL COMPONENTS.
2/ APPROVED SIGNUP 16 ACRES

TABLE 2. SIGNUP 16, DESCRIPTIVE STATISTICS
NORTH CAROLINA
(continued)

COUNTY	FIPS CODE	SIGNUP 16 OFFERS (ACRES)	TOTAL OFFERS RECEIVED	NUMBER OF OFFERS APPROVED	EBI 1/ WITHOUT COST 2/	EBI WITH COST 2/
WILSON	37195	242	22	10	177	281
YADKIN	37197	602	42	19	172	278
STATE	.	28,541	1,627	676	176	281

_____
1/ WEIGHTED AVERAGE OF THE 6 ENVIRONMENTAL COMPONENTS.
2/ APPROVED SIGNUP 16 ACRES

TABLE 3. SIGNUP 16, DESCRIPTIVE STATISTICS, APPROVED ACRES
NORTH CAROLINA

COUNTY	FIPS CODE	RENTAL PAYMENT ($/ACRE)	ERODIBILITY INDEX (EI)	NEW GRASS PLANTINGS (ACRES)	EXISTING GRASS PLANTINGS (ACRES)	NEW TREES (ACRES)	EXISTING TREES (ACRES)
ALAMANCE	37001	39.96	24.9	0	29	0	6
ALEXANDER	37003	37.79	18.4	0	7	22	84
ANSON	37007	38.57	17.1	0	112	106	1,026
CABARRUS	37025	39.58	19.9	2	74	50	140
CASWELL	37033	35.61	22.1	0	12	7	43
CATAWBA	37035	44.30	20.1	0	37	0	102
CHATHAM	37037	35.00	31.0	0	33	0	87
CHOWAN	37041	53.81	12.3	0	0	0	15
CLEVELAND	37045	36.43	34.4	9	559	98	406
COLUMBUS	37047	52.81	6.1	0	0	30	0
DAVIDSON	37057	27.98	13.1	0	11	13	303
DAVIE	37059	35.81	23.4	2	32	25	6
DUPLIN	37061	60.30	6.9	0	0	12	0
DURHAM	37063	42.80	20.4	45	88	9	0
EDGECOMBE	37065	56.11	18.4	9	31	9	25
FORSYTH	37067	51.06	20.1	0	0	11	71
FRANKLIN	37069	36.94	24.3	7	93	29	355
GASTON	37071	42.20	17.4	0	21	109	34
GRANVILLE	37077	46.78	17.3	104	144	10	306
GREENE	37079	49.25	33.0	0	0	0	204
HALIFAX	37083	47.86	26.1	43	39	101	487
HARNETT	37085	48.60	15.1	0	0	84	48
HOKE	37093	44.62	20.8	0	0	34	0
IREDELL	37097	39.39	23.2	25	29	0	19
JOHNSTON	37101	52.02	19.6	13	3	46	313
LEE	37105	39.84	16.6	0	0	0	51
LINCOLN	37109	38.38	24.0	31	26	0	136
MONTGOMERY	37123	38.42	27.0	0	0	21	63
MOORE	37125	37.05	30.9	0	0	0	44
NASH	37127	50.03	16.4	0	47	27	162
NORTHAMPTON	37131	49.94	26.5	30	0	12	0
ORANGE	37135	47.23	22.2	0	0	15	0
PENDER	37141	50.00	8.7	0	7	15	16
PERSON	37145	50.17	16.8	0	0	0	7
RANDOLPH	37151	39.49	25.1	0	129	0	255
RICHMOND	37153	38.37	16.5	0	29	54	433
ROCKINGHAM	37157	37.45	23.2	0	23	0	52
ROWAN	37159	38.08	21.1	0	125	0	89
RUTHERFORD	37161	33.70	37.4	0	58	0	66
SAMPSON	37163	55.17	1.1	0	0	82	0
STANLY	37167	38.06	17.6	0	119	7	296
STOKES	37169	29.00	72.7	0	24	0	0
SURRY	37171	32.26	28.0	0	1	0	61
UNION	37179	47.80	20.1	713	705	152	346
VANCE	37181	38.77	17.7	20	3	27	71
WAKE	37183	43.49	22.8	13	0	45	67
WARREN	37185	41.41	15.9	28	47	97	833
WAYNE	37191	49.65	14.9	0	0	8	18
WILKES	37193	50.51	22.8	40	158	0	56
WILSON	37195	48.78	20.4	15	0	2	87
YADKIN	37197	38.87	26.6	21	157	0	100
STATE	.	42.25	21.3	1,170	3,009	1,367	7,384

_____
1/ WEIGHTED AVERAGE OF THE 6 ENVIRONMENTAL COMPONENTS.
2/ APPROVED SIGNUP 16 ACRES

North Dakota
County Names and Farm Service Agency Codes

TABLE 1. CRP ENROLLMENT INCLUDING SIGNUP 16 (ACRES)
NORTH DAKOTA

COUNTY	FIPS CODE	CURRENT CRP 1/	CONTRACTS EXPIRING 9/30/98	TOTAL APPROVED SIGNUP 16	ENROLLMENT AFTER SIGNUP 16
ADAMS	38001	93,903	17,550	17,982	94,335
BARNES	38003	67,591	12,394	26,287	81,484
BENSON	38005	42,016	7,447	11,145	45,714
BILLINGS	38007	22,089	6,065	4,934	20,958
BOTTINEAU	38009	114,905	27,520	23,887	111,272
BOWMAN	38011	77,390	32,950	15,778	60,218
BURKE	38013	55,512	13,631	6,482	48,363
BURLEIGH	38015	108,822	16,343	7,669	100,148
CASS	38017	19,897	4,984	8,070	22,983
CAVALIER	38019	31,775	6,858	14,943	39,860
DICKEY	38021	77,736	14,283	10,174	73,627
DIVIDE	38023	100,083	26,131	8,514	82,466
DUNN	38025	28,517	8,410	4,370	24,477
EDDY	38027	74,575	7,386	5,016	72,205
EMMONS	38029	70,915	12,727	16,506	74,694
FOSTER	38031	29,876	7,932	4,868	26,812
GOLDEN VALLEY	38033	45,210	14,711	9,604	40,103
GRAND FORKS	38035	75,724	10,046	1,856	67,534
GRANT	38037	62,021	15,203	8,596	55,414
GRIGGS	38039	62,385	14,696	27,855	75,544
HETTINGER	38041	113,956	32,361	17,720	99,315
KIDDER	38043	114,883	12,127	5,943	108,699
LA MOURE	38045	54,060	8,763	15,316	60,613
LOGAN	38047	75,502	19,885	12,729	68,346
MCHENRY	38049	124,984	29,176	17,597	113,405
MCINTOSH	38051	66,606	12,005	9,855	64,456
MCKENZIE	38053	34,709	7,034	975	28,650
MCLEAN	38055	93,077	24,526	9,781	78,332
MERCER	38057	16,825	4,389	3,363	15,799
MORTON	38059	53,870	15,968	8,543	46,445
MOUNTRAIL	38061	69,549	21,914	3,465	51,100
NELSON	38063	108,030	12,407	18,381	114,004
OLIVER	38065	9,298	2,171	293	7,420
PEMBINA	38067	27,104	6,802	3,008	23,310
PIERCE	38069	84,755	10,738	5,607	79,624
RAMSEY	38071	69,941	17,204	30,901	83,638
RANSOM	38073	72,216	7,821	8,971	73,366
RENVILLE	38075	19,888	2,287	2,709	20,310
RICHLAND	38077	22,702	4,621	5,835	23,916
ROLETTE	38079	67,239	8,245	8,677	67,671
SARGENT	38081	48,092	659	3,687	51,120
SHERIDAN	38083	61,875	14,582	14,068	61,361
SIOUX	38085	11,785	6,844	1,920	6,861
SLOPE	38087	32,352	9,395	6,382	29,339
STARK	38089	73,150	15,499	24,094	81,745
STEELE	38091	21,208	3,211	2,985	20,982
STUTSMAN	38093	188,604	32,039	23,426	179,991
TOWNER	38095	54,373	10,310	14,044	58,107
TRAILL	38097	3,491	175	92	3,408
WALSH	38099	92,145	10,133	10,228	92,240
WARD	38101	58,386	17,475	5,093	46,005
WELLS	38103	82,112	16,149	11,630	77,593
WILLIAMS	38105	69,169	15,818	8,055	61,406
STATE	.	3,356,878	690,000	549,908	3,216,786

_____
1/ AS OF DECEMBER 1997 (INCLUDES ALL ACCEPTED SIGNUP 15 CONTRACTS).

TABLE 2. SIGNUP 16, DESCRIPTIVE STATISTICS
NORTH DAKOTA

COUNTY	FIPS CODE	SIGNUP 16 OFFERS (ACRES)	TOTAL OFFERS RECEIVED	NUMBER OF OFFERS APPROVED	EBI 1/ WITHOUT COST 2/	EBI WITH COST 2/
ADAMS	38001	25,197	182	124	159	271
BARNES	38003	31,861	347	278	182	280
BENSON	38005	17,453	203	133	164	269
BILLINGS	38007	5,678	31	25	160	275
BOTTINEAU	38009	41,518	499	282	169	273
BOWMAN	38011	31,862	169	71	149	264
BURKE	38013	10,773	112	66	157	271
BURLEIGH	38015	34,948	229	47	161	269
CASS	38017	13,586	154	60	180	274
CAVALIER	38019	29,454	285	122	178	272
DICKEY	38021	16,742	144	86	172	275
DIVIDE	38023	24,128	228	79	161	274
DUNN	38025	12,160	115	35	142	253
EDDY	38027	14,667	136	48	164	267
EMMONS	38029	31,724	258	118	162	271
FOSTER	38031	13,052	83	31	171	275
GOLDEN VALLEY	38033	19,893	128	60	160	272
GRAND FORKS	38035	20,564	256	30	166	262
GRANT	38037	28,543	234	67	153	264
GRIGGS	38039	30,992	248	216	172	274
HETTINGER	38041	49,811	370	135	152	261
KIDDER	38043	20,513	154	60	181	290
LA MOURE	38045	29,206	265	130	168	265
LOGAN	38047	23,840	222	112	163	275
MCHENRY	38049	36,934	345	157	159	267
MCINTOSH	38051	23,064	225	87	161	274
MCKENZIE	38053	9,212	84	11	154	269
MCLEAN	38055	37,465	406	83	170	273
MERCER	38057	6,974	77	36	150	261
MORTON	38059	16,200	135	64	150	261
MOUNTRAIL	38061	18,084	190	30	157	273
NELSON	38063	32,083	313	151	165	264
OLIVER	38065	2,199	23	3	153	259
PEMBINA	38067	10,687	109	39	162	262
PIERCE	38069	15,392	243	76	169	274
RAMSEY	38071	38,335	276	224	170	268
RANSOM	38073	17,536	178	84	173	265
RENVILLE	38075	3,464	62	47	174	278
RICHLAND	38077	14,259	209	89	177	265
ROLETTE	38079	14,906	160	78	162	266
SARGENT	38081	6,489	80	43	175	267
SHERIDAN	38083	21,784	175	118	168	277
SIOUX	38085	6,163	37	7	141	259
SLOPE	38087	14,491	99	43	141	258
STARK	38089	30,086	193	142	162	269
STEELE	38091	9,177	117	40	166	264
STUTSMAN	38093	47,715	356	192	168	270
TOWNER	38095	30,143	247	113	165	266
TRAILL	38097	1,446	20	4	179	264
WALSH	38099	33,800	414	111	165	259
WARD	38101	16,674	170	49	160	264
WELLS	38103	23,945	220	102	166	269
WILLIAMS	38105	27,140	234	70	163	276
STATE	.	1,144,009	10,449	4,708	165	270

1/ WEIGHTED AVERAGE OF THE 6 ENVIRONMENTAL COMPONENTS.
2/ APPROVED SIGNUP 16 ACRES

TABLE 3. SIGNUP 16, DESCRIPTIVE STATISTICS, APPROVED ACRES
NORTH DAKOTA

COUNTY	FIPS CODE	RENTAL PAYMENT ($/ACRE)	ERODIBILITY INDEX (EI)	NEW GRASS PLANTINGS (ACRES)	EXISTING GRASS PLANTINGS (ACRES)	NEW TREES (ACRES)	EXISTING TREES (ACRES)
ADAMS	38001	25.13	16.4	6,681	11,300	0	0
BARNES	38003	39.35	5.5	890	23	0	0
BENSON	38005	30.58	6.7	767	3,654	0	0
BILLINGS	38007	22.31	11.3	1,519	3,376	0	0
BOTTINEAU	38009	33.00	7.8	228	4,883	0	1
BOWMAN	38011	23.14	11.7	3,452	12,326	0	0
BURKE	38013	26.68	8.6	1,127	5,207	0	0
BURLEIGH	38015	28.59	7.9	1,050	3,632	0	0
CASS	38017	47.48	5.1	38	251	10	5
CAVALIER	38019	42.24	5.4	917	1,227	0	0
DICKEY	38021	37.79	6.8	97	2,140	0	0
DIVIDE	38023	25.65	13.0	1,970	6,537	0	0
DUNN	38025	24.04	10.5	1,516	2,852	0	1
EDDY	38027	33.85	7.8	1,249	2,412	0	0
EMMONS	38029	26.93	7.6	1,450	4,429	0	0
FOSTER	38031	35.13	5.9	294	1,658	6	1
GOLDEN VALLEY	38033	25.61	17.1	3,282	6,322	0	0
GRAND FORKS	38035	45.22	7.2	0	426	0	0
GRANT	38037	24.17	12.0	2,522	4,604	0	6
GRIGGS	38039	35.75	7.2	0	12,141	0	18
HETTINGER	38041	27.97	12.8	6,838	8,724	0	31
KIDDER	38043	27.63	11.3	1,371	2,635	0	0
LA MOURE	38045	41.84	3.9	15	309	18	13
LOGAN	38047	26.69	10.1	1,803	9,825	3	0
MCHENRY	38049	31.30	10.2	1,435	11,484	0	187
MCINTOSH	38051	24.14	10.5	3,100	6,466	0	0
MCKENZIE	38053	21.00	21.7	363	613	0	0
MCLEAN	38055	31.74	7.8	149	3,146	9	6
MERCER	38057	26.10	8.4	118	1,928	0	0
MORTON	38059	25.76	10.7	290	4,953	0	0
MOUNTRAIL	38061	24.57	10.2	396	3,002	0	0
NELSON	38063	36.49	5.6	0	1,546	0	0
OLIVER	38065	28.21	8.6	0	66	0	0
PEMBINA	38067	39.40	9.9	1,302	1,507	0	6
PIERCE	38069	32.89	7.5	375	1,681	0	0
RAMSEY	38071	35.71	5.3	293	5,574	0	0
RANSOM	38073	47.82	4.9	639	1,989	0	4
RENVILLE	38075	32.64	7.2	104	822	0	22
RICHLAND	38077	52.21	5.8	198	1,048	0	0
ROLETTE	38079	32.81	7.3	356	3,554	0	0
SARGENT	38081	45.22	4.6	74	298	0	0
SHERIDAN	38083	28.95	8.4	368	7,550	0	7
SIOUX	38085	21.53	11.7	0	1,920	0	0
SLOPE	38087	24.07	12.0	1,816	4,554	10	0
STARK	38089	28.73	10.5	10,479	9,341	0	10
STEELE	38091	40.57	7.6	5	1,062	0	0
STUTSMAN	38093	35.17	6.6	1,336	8,716	14	0
TOWNER	38095	33.32	5.9	3,219	2,698	0	0
TRAILL	38097	53.26	6.0	0	0	0	0
WALSH	38099	45.30	5.5	297	966	0	0
WARD	38101	31.66	7.1	95	2,736	0	10
WELLS	38103	34.31	6.1	810	1,744	0	3
WILLIAMS	38105	24.10	11.3	2,626	5,430	0	0
STATE	.	32.67	8.4	69,315	207,287	71	332

1/ WEIGHTED AVERAGE OF THE 6 ENVIRONMENTAL COMPONENTS.
2/ APPROVED SIGNUP 16 ACRES

Ohio
County Names and Farm Service Agency Codes

TABLE 1. CRP ENROLLMENT INCLUDING SIGNUP 16 (ACRES)
OHIO

COUNTY	FIPS CODE	CURRENT CRP 1/	CONTRACTS EXPIRING 9/30/98	TOTAL APPROVED SIGNUP 16	ENROLLMENT AFTER SIGNUP 16
ADAMS	39001	3,094	898	751	2,947
ALLEN	39003	8,728	932	380	8,176
ASHLAND	39005	4,688	1,083	957	4,562
ASHTABULA	39007	4,282	106	34	4,210
ATHENS	39009	477	74	101	504
AUGLAIZE	39011	10,154	2,332	1,046	8,868
BROWN	39015	2,587	614	223	2,196
BUTLER	39017	935	318	206	823
CARROLL	39019	1,994	518	475	1,951
CHAMPAIGN	39021	5,176	1,160	427	4,443
CLARK	39023	1,978	766	317	1,529
CLERMONT	39025	105	0	0	105
CLINTON	39027	2,875	472	499	2,902
COLUMBIANA	39029	614	56	101	659
COSHOCTON	39031	3,479	396	625	3,708
CRAWFORD	39033	4,044	648	209	3,605
DARKE	39037	4,380	716	74	3,738
DEFIANCE	39039	15,556	1,220	1,920	16,256
DELAWARE	39041	714	265	0	449
ERIE	39043	760	119	210	851
FAIRFIELD	39045	6,803	2,396	706	5,113
FAYETTE	39047	1,877	378	550	2,049
FRANKLIN	39049	631	239	244	636
FULTON	39051	3,548	599	510	3,459
GALLIA	39053	91	0	0	91
GEAUGA	39055	271	39	40	272
GREENE	39057	1,113	340	47	820
GUERNSEY	39059	426	78	36	384
HANCOCK	39063	1,373	21	312	1,664
HARDIN	39065	14,989	5,027	2,199	12,161
HARRISON	39067	279	201	78	156
HENRY	39069	712	105	108	715
HIGHLAND	39071	22,690	3,603	3,898	22,985
HOCKING	39073	750	152	225	823
HOLMES	39075	1,094	359	296	1,031
HURON	39077	8,738	671	1,116	9,183
JACKSON	39079	521	109	206	618
JEFFERSON	39081	452	133	85	404
KNOX	39083	5,659	1,776	762	4,645
LAKE	39085	103	0	0	103
LAWRENCE	39087	5	0	0	5
LICKING	39089	1,439	292	504	1,651
LOGAN	39091	18,469	2,273	1,083	17,279
LORAIN	39093	1,759	453	329	1,635
	39094	267	12	12	267
LUCAS	39095	145	17	83	211
MADISON	39097	3,285	481	882	3,686
MAHONING	39099	337	5	13	345
MARION	39101	3,291	683	331	2,939
MEDINA	39103	599	128	46	517
MEIGS	39105	399	71	125	453
MERCER	39107	3,704	617	79	3,166
MIAMI	39109	964	229	78	813
MONROE	39111	94	55	0	39
MONTGOMERY	39113	114	0	0	114
MORGAN	39115	412	29	80	463
MORROW	39117	7,635	1,753	99	5,981
MUSKINGUM	39119	1,260	425	96	931
NOBLE	39121	33	0	0	33
OTTAWA	39123	2,458	320	226	2,364

1/ AS OF DECEMBER 1997 (INCLUDES ALL ACCEPTED SIGNUP 15 CONTRACTS).

TABLE 1. CRP ENROLLMENT INCLUDING SIGNUP 16 (ACRES)
OHIO
(continued)

COUNTY	FIPS CODE	CURRENT CRP 1/	CONTRACTS EXPIRING 9/30/98	TOTAL APPROVED SIGNUP 16	ENROLLMENT AFTER SIGNUP 16
PAULDING	39125	4,860	96	94	4,858
PERRY	39127	1,025	59	54	1,020
PICKAWAY	39129	3,883	151	142	3,874
PIKE	39131	4,717	877	910	4,750
PORTAGE	39133	564	52	52	564
PREBLE	39135	1,842	313	394	1,923
PUTNAM	39137	2,657	98	234	2,793
RICHLAND	39139	6,692	1,314	1,202	6,580
ROSS	39141	13,043	2,397	1,602	12,248
SANDUSKY	39143	1,977	374	306	1,909
SCIOTO	39145	1,501	478	123	1,146
SENECA	39147	11,256	1,266	1,060	11,050
SHELBY	39149	6,882	950	356	6,288
STARK	39151	243	0	0	243
SUMMIT	39153	94	16	0	78
TRUMBULL	39155	272	0	156	428
TUSCARAWAS	39157	893	231	45	707
UNION	39159	10,725	2,161	294	8,858
VAN WERT	39161	709	63	0	646
VINTON	39163	590	64	17	543
WARREN	39165	334	79	172	427
WASHINGTON	39167	928	166	118	880
WAYNE	39169	528	92	21	457
WILLIANS	39171	33,508	1,967	1,500	33,041
WOOD	39173	1,438	5	350	1,783
WYANDOT	39175	8,420	1,322	742	7,840
STATE	.	314,990	51,353	33,976	297,613

1/ AS OF DECEMBER 1997 (INCLUDES ALL ACCEPTED SIGNUP 15 CONTRACTS).

TABLE 2. SIGNUP 16, DESCRIPTIVE STATISTICS
OHIO

COUNTY	FIPS CODE	SIGNUP 16 OFFERS (ACRES)	TOTAL OFFERS RECEIVED	NUMBER OF OFFERS APPROVED	EBI 1/ WITHOUT COST 2/	EBI WITH COST 2/
ADAMS	39001	986	20	16	224	310
ALLEN	39003	1,439	59	10	179	255
ASHLAND	39005	1,222	46	33	201	281
ASHTABULA	39007	361	15	3	178	274
ATHENS	39009	143	9	5	182	276
AUGLAIZE	39011	2,914	78	34	201	277
BROWN	39015	1,443	40	6	180	266
BUTLER	39017	445	14	6	184	276
CARROLL	39019	491	18	16	156	266
CHAMPAIGN	39021	1,073	33	15	205	291
CLARK	39023	555	18	9	188	264
CLERMONT	39025	82	7	0	.	.
CLINTON	39027	862	35	16	187	266
COLUMBIANA	39029	101	7	7	207	311
COSHOCTON	39031	625	22	22	220	310
CRAWFORD	39033	755	28	10	212	279
DARKE	39037	454	21	5	198	271
DEFIANCE	39039	3,509	108	58	191	268
DELAWARE	39041	463	16	0	.	.
ERIE	39043	291	14	10	196	268
FAIRFIELD	39045	1,733	36	18	207	281
FAYETTE	39047	603	19	16	187	265
FRANKLIN	39049	317	9	6	188	272
FULTON	39051	687	33	24	222	278
GEAUGA	39055	64	4	3	152	262
GREENE	39057	151	11	5	212	288
GUERNSEY	39059	41	2	1	165	264
HANCOCK	39063	416	18	11	188	259
HARDIN	39065	4,771	102	42	187	269
HARRISON	39067	113	6	4	186	298
HENRY	39069	119	7	6	200	263
HIGHLAND	39071	4,777	117	97	204	293
HOCKING	39073	238	6	5	212	306
HOLMES	39075	296	10	10	200	296
HURON	39077	1,248	46	38	205	273
JACKSON	39079	265	9	7	202	299
JEFFERSON	39081	85	4	4	194	307
KNOX	39083	2,105	43	19	202	284
LICKING	39089	542	21	17	205	290
LOGAN	39091	2,917	66	27	209	289
LORAIN	39093	329	16	16	211	296
	39094	22	3	2	178	271
LUCAS	39095	83	4	4	227	299
MADISON	39097	1,226	21	13	198	268
MAHONING	39099	46	4	1	173	280
MARION	39101	846	36	9	185	256
MEDINA	39103	89	3	2	164	254
MEIGS	39105	404	15	4	146	255
MERCER	39107	493	22	3	186	257
MIAMI	39109	107	9	5	177	264
MONTGOMERY	39113	65	5	0	.	.
MORGAN	39115	80	4	4	160	263
MORROW	39117	819	30	6	175	270
MUSKINGUM	39119	225	5	2	200	302
OTTAWA	39123	315	18	11	181	259
PAULDING	39125	1,136	39	6	191	279
PERRY	39127	54	3	3	186	286
PICKAWAY	39129	804	17	9	217	298
PIKE	39131	1,106	29	20	177	270

1/ WEIGHTED AVERAGE OF THE 6 ENVIRONMENTAL COMPONENTS.
2/ APPROVED SIGNUP 16 ACRES

TABLE 2. SIGNUP 16, DESCRIPTIVE STATISTICS
OHIO
(continued)

COUNTY	FIPS CODE	SIGNUP 16 OFFERS (ACRES)	TOTAL OFFERS RECEIVED	NUMBER OF OFFERS APPROVED	EBI 1/ WITHOUT COST 2/	EBI WITH COST 2/
PORTAGE	39133	65	4	3	187	293
PREBLE	39135	666	16	7	179	269
PUTNAM	39137	997	44	15	176	258
RICHLAND	39139	1,358	40	30	200	281
ROSS	39141	1,960	43	34	203	291
SANDUSKY	39143	397	23	15	203	282
SCIOTO	39145	228	6	2	151	250
SENECA	39147	2,042	66	36	194	267
SHELBY	39149	1,651	60	16	205	282
STARK	39151	24	1	0	.	.
SUMMIT	39153	16	1	0	.	.
TRUMBULL	39155	475	21	6	169	264
TUSCARAWAS	39157	56	5	4	198	288
UNION	39159	1,848	58	9	183	270
VAN WERT	39161	160	6	0	.	.
VINTON	39163	59	2	1	224	322
WARREN	39165	381	13	6	211	288
WASHINGTON	39167	154	10	5	176	272
WAYNE	39169	85	5	2	186	270
WILLIANS	39171	2,593	72	39	192	276
WOOD	39173	816	66	34	195	264
WYANDOT	39175	1,756	71	35	191	274
STATE	.	65,734	2,093	1,060	197	279

1/ WEIGHTED AVERAGE OF THE 6 ENVIRONMENTAL COMPONENTS.
2/ APPROVED SIGNUP 16 ACRES

TABLE 3. SIGNUP 16, DESCRIPTIVE STATISTICS, APPROVED ACRES
OHIO

COUNTY	FIPS CODE	RENTAL PAYMENT ($/ACRE)	ERODIBILITY INDEX (EI)	NEW GRASS PLANTINGS (ACRES)	EXISTING GRASS PLANTINGS (ACRES)	NEW TREES (ACRES)	EXISTING TREES (ACRES)
ADAMS	39001	61.94	19.6	153	535	0	17
ALLEN	39003	81.37	8.0	82	256	3	37
ASHLAND	39005	69.08	15.3	274	462	10	43
ASHTABULA	39007	51.40	13.5	0	34	0	0
ATHENS	39009	48.33	37.8	49	46	6	0
AUGLAIZE	39011	85.04	12.6	150	586	62	4
BROWN	39015	75.80	23.7	39	170	0	0
BUTLER	39017	62.17	18.6	38	168	0	0
CARROLL	39019	32.79	51.6	0	401	5	69
CHAMPAIGN	39021	74.55	19.6	43	272	58	26
CLARK	39023	81.95	17.3	9	303	4	0
CLINTON	39027	74.25	13.4	160	31	7	0
COLUMBIANA	39029	40.29	41.0	0	91	4	6
COSHOCTON	39031	56.25	45.6	203	366	23	33
CRAWFORD	39033	86.37	8.4	27	28	17	39
DARKE	39037	83.47	7.9	11	11	11	40
DEFIANCE	39039	76.61	3.0	213	131	16	60
ERIE	39043	83.16	2.6	111	44	0	26
FAIRFIELD	39045	77.02	11.3	47	0	0	0
FAYETTE	39047	82.22	9.7	10	410	0	61
FRANKLIN	39049	74.49	6.5	29	84	0	0
FULTON	39051	104.84	4.9	20	176	0	10
GEAUGA	39055	33.34	8.9	0	40	0	0
GREENE	39057	77.22	17.4	18	11	7	0
GUERNSEY	39059	50.00	29.7	0	36	0	0
HANCOCK	39063	85.88	3.4	99	26	12	1
HARDIN	39065	76.42	9.1	576	1,105	0	42
HARRISON	39067	30.60	40.1	0	78	0	0
HENRY	39069	93.91	7.4	54	53	0	0
HIGHLAND	39071	72.67	13.4	207	1,376	8	100
HOCKING	39073	58.58	24.8	50	151	0	0
HOLMES	39075	47.35	22.3	9	187	8	11
HURON	39077	81.16	5.2	807	52	170	25
JACKSON	39079	50.67	37.6	82	94	0	30
JEFFERSON	39081	29.02	31.8	0	77	0	8
KNOX	39083	66.64	22.9	90	270	157	27
LICKING	39089	62.37	16.4	222	245	2	22
LOGAN	39091	67.64	15.6	369	298	19	2
LORAIN	39093	58.62	4.5	172	61	26	17
	39094	75.00	1.0	0	12	0	0
LUCAS	39095	79.62	2.8	0	0	1	4
MADISON	39097	83.30	8.3	0	162	10	0
MAHONING	39099	37.18	27.9	0	13	0	0
MARION	39101	77.85	8.4	174	86	0	0
MEDINA	39103	48.87	7.6	3	43	0	0
MEIGS	39105	33.83	102.2	0	124	1	0
MERCER	39107	80.33	9.5	20	39	19	0
MIAMI	39109	67.84	13.3	30	48	0	0
MORGAN	39115	46.15	48.1	0	51	0	29
MORROW	39117	62.97	13.7	22	77	0	0
MUSKINGUM	39119	50.75	52.4	0	96	0	0
OTTAWA	39123	69.22	1.0	146	41	0	0
PAULDING	39125	66.61	3.1	56	0	31	0
PERRY	39127	54.42	23.9	0	37	10	0
PICKAWAY	39129	68.21	15.0	46	57	29	9
PIKE	39131	63.46	19.7	23	747	36	63
PORTAGE	39133	38.14	9.9	0	39	0	13
PREBLE	39135	70.25	12.4	153	239	2	0

1/ WEIGHTED AVERAGE OF THE 6 ENVIRONMENTAL COMPONENTS.
2/ APPROVED SIGNUP 16 ACRES

TABLE 3. SIGNUP 16, DESCRIPTIVE STATISTICS, APPROVED ACRES
OHIO
(continued)

COUNTY	FIPS CODE	RENTAL PAYMENT ($/ACRE)	ERODIBILITY INDEX (EI)	NEW GRASS PLANTINGS (ACRES)	EXISTING GRASS PLANTINGS (ACRES)	NEW TREES (ACRES)	EXISTING TREES (ACRES)
PUTNAM	39137	76.97	3.6	216	9	2	5
RICHLAND	39139	72.72	11.9	40	838	0	0
ROSS	39141	65.98	15.3	369	1,043	90	30
SANDUSKY	39143	77.78	1.2	95	12	42	0
SCIOTO	39145	51.06	23.1	23	99	0	0
SENECA	39147	83.24	8.0	720	301	18	3
SHELBY	39149	74.18	17.9	158	181	9	3
TRUMBULL	39155	52.29	9.1	112	15	0	0
TUSCARAWAS	39157	57.01	38.8	18	1	0	26
UNION	39159	68.36	10.7	40	208	0	11
VINTON	39163	48.49	45.8	0	17	0	0
WARREN	39165	68.36	11.9	63	60	17	32
WASHINGTON	39167	46.61	27.9	29	84	5	0
WAYNE	39169	60.76	11.4	0	0	13	9
WILLIANS	39171	70.40	10.7	166	1,315	2	6
WOOD	39173	94.32	1.3	267	1	10	0
WYANDOT	39175	76.81	10.3	139	543	0	24
STATE	.	71.95	13.9	7,551	15,400	978	1,022

1/ WEIGHTED AVERAGE OF THE 6 ENVIRONMENTAL COMPONENTS.
2/ APPROVED SIGNUP 16 ACRES

Oklahoma
County Names and Farm Service Agency Codes

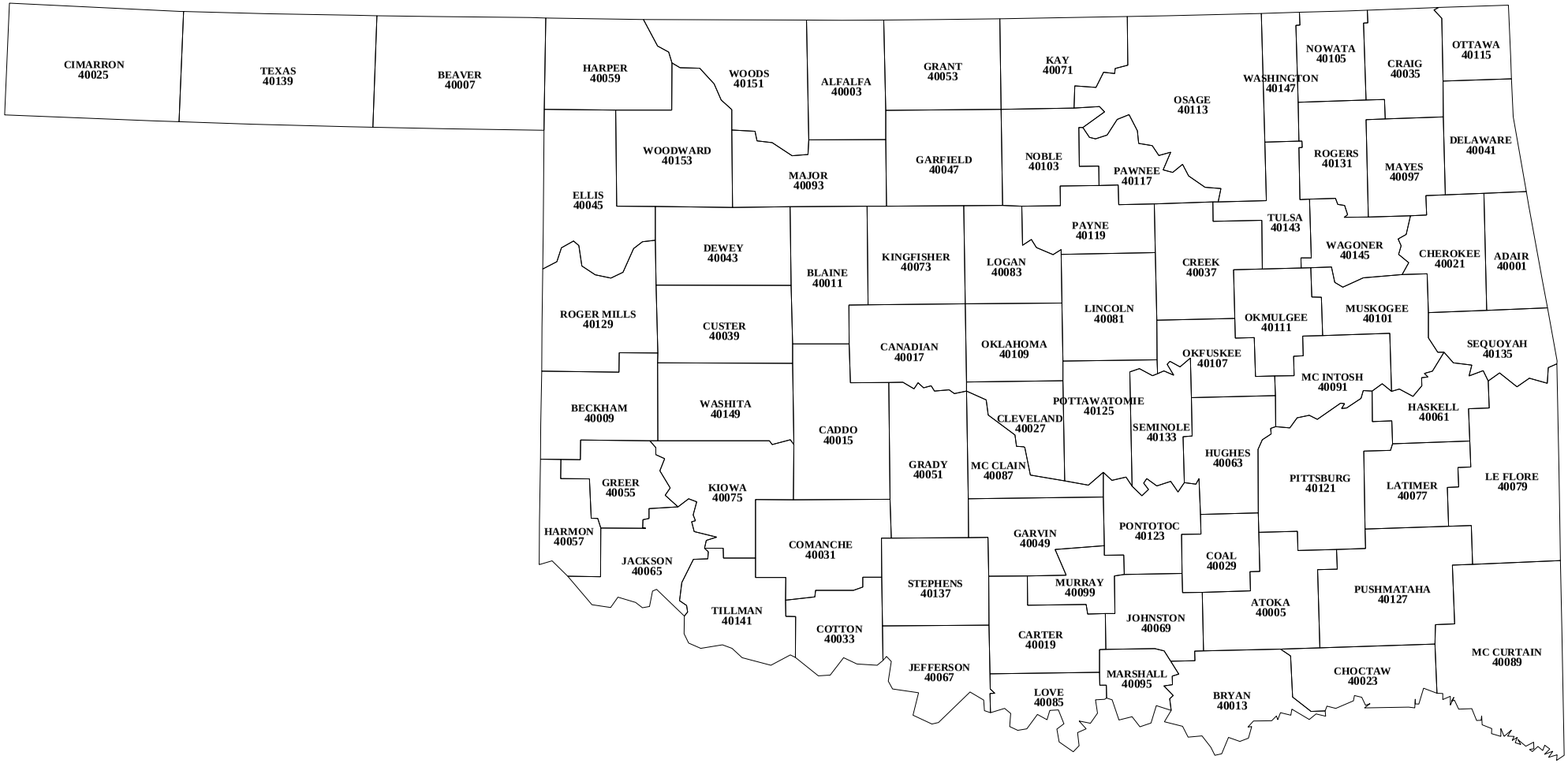

TABLE 1. CRP ENROLLMENT INCLUDING SIGNUP 16 (ACRES)
OKLAHOMA

COUNTY	FIPS CODE	CURRENT CRP 1/	CONTRACTS EXPIRING 9/30/98	TOTAL APPROVED SIGNUP 16	ENROLLMENT AFTER SIGNUP 16
ALFALFA	40003	8,579	2,249	1,759	8,089
ATOKA	40005	72	33	0	39
BEAVER	40007	104,415	27,398	36,190	113,207
BECKHAM	40009	50,420	8,088	8,227	50,559
BLAINE	40011	8,303	1,238	1,216	8,281
BRYAN	40013	3,337	319	220	3,238
CADDO	40015	9,721	2,495	514	7,740
CANADIAN	40017	2,708	561	173	2,320
CARTER	40019	451	201	0	250
CHOCTAW	40023	230	69	0	161
CIMARRON	40025	159,018	0	0	159,018
CLEVELAND	40027	0	0	0	0
COAL	40029	103	0	0	103
COMANCHE	40031	4,293	1,843	33	2,483
COTTON	40033	11,946	1,222	529	11,253
CRAIG	40035	1,383	1,018	146	511
CUSTER	40039	8,661	3,860	1,194	5,995
DELAWARE	40041	49	0	0	49
DEWEY	40043	20,974	4,510	2,084	18,548
ELLIS	40045	43,148	5,018	12,993	51,123
GARFIELD	40047	7,272	2,388	694	5,578
GARVIN	40049	459	87	0	372
GRADY	40051	3,237	742	34	2,529
GRANT	40053	17,354	2,637	804	15,521
GREER	40055	34,922	6,516	1,835	30,241
HARMON	40057	45,362	3,579	5,683	47,466
HARPER	40059	48,737	5,279	9,806	53,264
HASKELL	40061	1,065	0	103	1,168
HUGHES	40063	372	157	55	270
JACKSON	40065	25,423	3,577	1,687	23,533
JEFFERSON	40067	9,644	731	1,028	9,941
KAY	40071	3,463	1,548	602	2,517
KINGFISHER	40073	6,698	832	119	5,985
KIOWA	40075	8,286	1,489	423	7,220
LINCOLN	40081	825	182	0	643
LOGAN	40083	2,825	1,053	385	2,157
LOVE	40085	881	168	0	713
MCCLAIN	40087	132	0	0	132
MCCURTAIN	40089	1,065	0	0	1,065
MCINTOSH	40091	189	148	0	41
MAJOR	40093	16,379	4,312	4,337	16,404
MARSHALL	40095	635	400	187	422
MUSKOGEE	40101	1,722	391	0	1,331
NOBLE	40103	1,061	101	181	1,141
NOWATA	40105	380	33	0	347
OKFUSKEE	40107	672	159	317	830
OKLAHOMA	40109	20	0	0	20
OKMULGEE	40111	1,158	445	76	789
OSAGE	40113	1,739	558	338	1,519
OTTAWA	40115	412	90	23	345
PAWNEE	40117	0	0	0	0
PAYNE	40119	446	123	10	333
PONTOTOC	40123	312	185	0	127
POTTAWATOMIE	40125	773	154	0	619
ROGER MILLS	40129	22,599	2,000	3,148	23,747
SEMINOLE	40133	285	37	63	311
STEPHENS	40137	2,647	1,062	349	1,934
TEXAS	40139	184,662	25,498	29,584	188,748
TILLMAN	40141	19,383	2,884	1,195	17,694
TULSA	40143	244	91	0	153

1/ AS OF DECEMBER 1997 (INCLUDES ALL ACCEPTED SIGNUP 15 CONTRACTS).

TABLE 1. CRP ENROLLMENT INCLUDING SIGNUP 16 (ACRES)
OKLAHOMA
(continued)

COUNTY	FIPS CODE	CURRENT CRP 1/	CONTRACTS EXPIRING 9/30/98	TOTAL APPROVED SIGNUP 16	ENROLLMENT AFTER SIGNUP 16
WAGONER	40145	235	0	0	235
WASHINGTON	40147	91	54	0	37
WASHITA	40149	4,746	783	865	4,828
WOODS	40151	24,312	5,074	3,415	22,653
WOODWARD	40153	25,147	3,230	3,503	25,420
STATE	.	966,082	138,899	136,122	963,305

1/ AS OF DECEMBER 1997 (INCLUDES ALL ACCEPTED SIGNUP 15 CONTRACTS).

TABLE 2. SIGNUP 16, DESCRIPTIVE STATISTICS
OKLAHOMA

COUNTY	FIPS CODE	SIGNUP 16 OFFERS (ACRES)	TOTAL OFFERS RECEIVED	NUMBER OF OFFERS APPROVED	EBI 1/ WITHOUT COST 2/	EBI WITH COST 2/
ALFALFA	40003	3,036	38	26	184	284
ATOKA	40005	33	1	0	.	.
BEAVER	40007	77,928	546	230	207	307
BECKHAM	40009	12,206	131	86	182	286
BLAINE	40011	3,525	43	16	159	267
BRYAN	40013	823	14	4	164	266
CADDO	40015	2,268	38	11	161	264
CANADIAN	40017	340	9	3	168	275
CARTER	40019	195	2	0	.	.
CHOCTAW	40023	69	1	0	.	.
CIMARRON	40025	386	2	0	.	.
CLEVELAND	40027	14	1	0	.	.
COAL	40029	110	2	0	.	.
COMANCHE	40031	1,386	16	1	181	291
COTTON	40033	1,548	26	12	152	259
CRAIG	40035	598	14	4	167	267
CUSTER	40039	5,173	56	14	153	263
DEWEY	40043	7,398	92	30	174	276
ELLIS	40045	23,244	236	146	191	292
GARFIELD	40047	3,380	57	16	160	262
GARVIN	40049	155	1	0	.	.
GRADY	40051	1,220	11	1	229	334
GRANT	40053	5,039	74	11	159	258
GREER	40055	7,208	80	18	163	269
HARMON	40057	11,957	104	51	167	272
HARPER	40059	16,233	138	76	197	298
HASKELL	40061	103	1	1	165	278
HUGHES	40063	65	2	1	171	266
JACKSON	40065	5,366	52	14	153	259
JEFFERSON	40067	1,458	11	4	170	275
KAY	40071	3,991	54	5	158	255
KINGFISHER	40073	967	14	2	168	267
KIOWA	40075	1,918	30	7	159	265
LOGAN	40083	1,239	28	9	165	271
MCCURTAIN	40089	188	1	0	.	.
MCINTOSH	40091	118	2	0	.	.
MAJOR	40093	8,019	95	47	168	271
MARSHALL	40095	408	3	1	178	290
MUSKOGEE	40101	178	4	0	.	.
NOBLE	40103	856	17	4	171	268
NOWATA	40105	29	1	0	.	.
OKFUSKEE	40107	792	11	5	168	266
OKMULGEE	40111	383	7	2	169	267
OSAGE	40113	338	3	3	182	292
OTTAWA	40115	23	1	1	158	247
PAWNEE	40117	107	3	0	.	.
PAYNE	40119	99	3	1	153	252
PONTOTOC	40123	129	2	0	.	.
POTTAWATOMIE	40125	83	3	0	.	.
ROGER MILLS	40129	5,419	48	29	184	289
SEMINOLE	40133	63	2	2	154	260
STEPHENS	40137	1,208	8	2	138	252
TEXAS	40139	94,546	626	216	169	269
TILLMAN	40141	11,813	141	15	160	264
WAGONER	40145	148	1	0	.	.
WASHINGTON	40147	206	5	0	.	.
WASHITA	40149	1,384	19	11	167	272
WOODS	40151	8,952	119	45	161	266
WOODWARD	40153	5,256	65	39	192	297
STATE	.	341,323	3,115	1,222	184	286

1/ WEIGHTED AVERAGE OF THE 6 ENVIRONMENTAL COMPONENTS.
2/ APPROVED SIGNUP 16 ACRES

TABLE 3. SIGNUP 16, DESCRIPTIVE STATISTICS, APPROVED ACRES
OKLAHOMA

COUNTY	FIPS CODE	RENTAL PAYMENT ($/ACRE)	ERODIBILITY INDEX (EI)	NEW GRASS PLANTINGS (ACRES)	EXISTING GRASS PLANTINGS (ACRES)	NEW TREES (ACRES)	EXISTING TREES (ACRES)
ALFALFA	40003	36.69	10.3	1,109	650	0	0
BEAVER	40007	33.84	10.7	25,138	11,052	0	0
BECKHAM	40009	31.93	15.7	4,014	4,213	0	0
BLAINE	40011	30.21	9.8	726	485	0	0
BRYAN	40013	39.20	9.6	103	116	0	0
CADDO	40015	33.02	10.0	271	243	0	0
CANADIAN	40017	32.17	15.7	81	92	0	0
COMANCHE	40031	33.38	11.9	0	33	0	0
COTTON	40033	32.92	10.0	345	182	2	0
CRAIG	40035	40.84	15.6	125	20	0	0
CUSTER	40039	32.60	11.2	671	523	0	0
DEWEY	40043	36.71	12.5	944	1,106	0	0
ELLIS	40045	34.45	9.8	8,281	4,712	0	0
GARFIELD	40047	34.15	14.5	568	123	0	0
GRADY	40051	30.00	28.6	34	0	0	0
GRANT	40053	38.65	8.4	574	230	0	0
GREER	40055	32.69	10.8	1,130	624	0	81
HARMON	40057	32.39	10.4	4,150	1,533	0	0
HARPER	40059	34.10	11.7	6,667	3,140	0	0
HASKELL	40061	31.00	36.8	103	0	0	0
HUGHES	40063	39.63	12.1	55	0	0	0
JACKSON	40065	30.13	10.5	782	905	0	0
JEFFERSON	40067	36.02	6.0	260	768	0	0
KAY	40071	41.69	8.1	520	52	0	0
KINGFISHER	40073	35.76	11.3	119	0	0	0
KIOWA	40075	31.29	6.9	379	42	0	0
LOGAN	40083	39.93	12.6	354	30	0	0
MAJOR	40093	35.35	9.8	1,547	2,790	0	0
MARSHALL	40095	30.26	23.0	0	187	0	0
NOBLE	40103	37.20	12.1	181	0	0	0
OKFUSKEE	40107	35.00	15.3	176	140	0	0
OKMULGEE	40111	34.57	16.5	37	0	39	0
OSAGE	40113	34.58	12.2	0	338	0	0
OTTAWA	40115	48.00	8.9	23	0	0	0
PAYNE	40119	34.68	13.3	10	0	0	0
ROGER MILLS	40129	32.14	13.5	1,854	1,294	0	0
SEMINOLE	40133	33.73	19.5	26	37	0	0
STEPHENS	40137	27.45	14.0	0	349	0	0
TEXAS	40139	35.15	11.9	21,269	8,188	0	0
TILLMAN	40141	33.29	10.1	826	367	0	0
WASHITA	40149	36.07	11.5	391	439	0	0
WOODS	40151	33.60	10.0	1,500	1,916	0	0
WOODWARD	40153	33.31	13.4	1,542	1,959	0	0
STATE	.	34.09	11.4	86,881	48,877	41	81

1/ WEIGHTED AVERAGE OF THE 6 ENVIRONMENTAL COMPONENTS.
2/ APPROVED SIGNUP 16 ACRES

Oregon
County Names and Farm Service Agency Codes

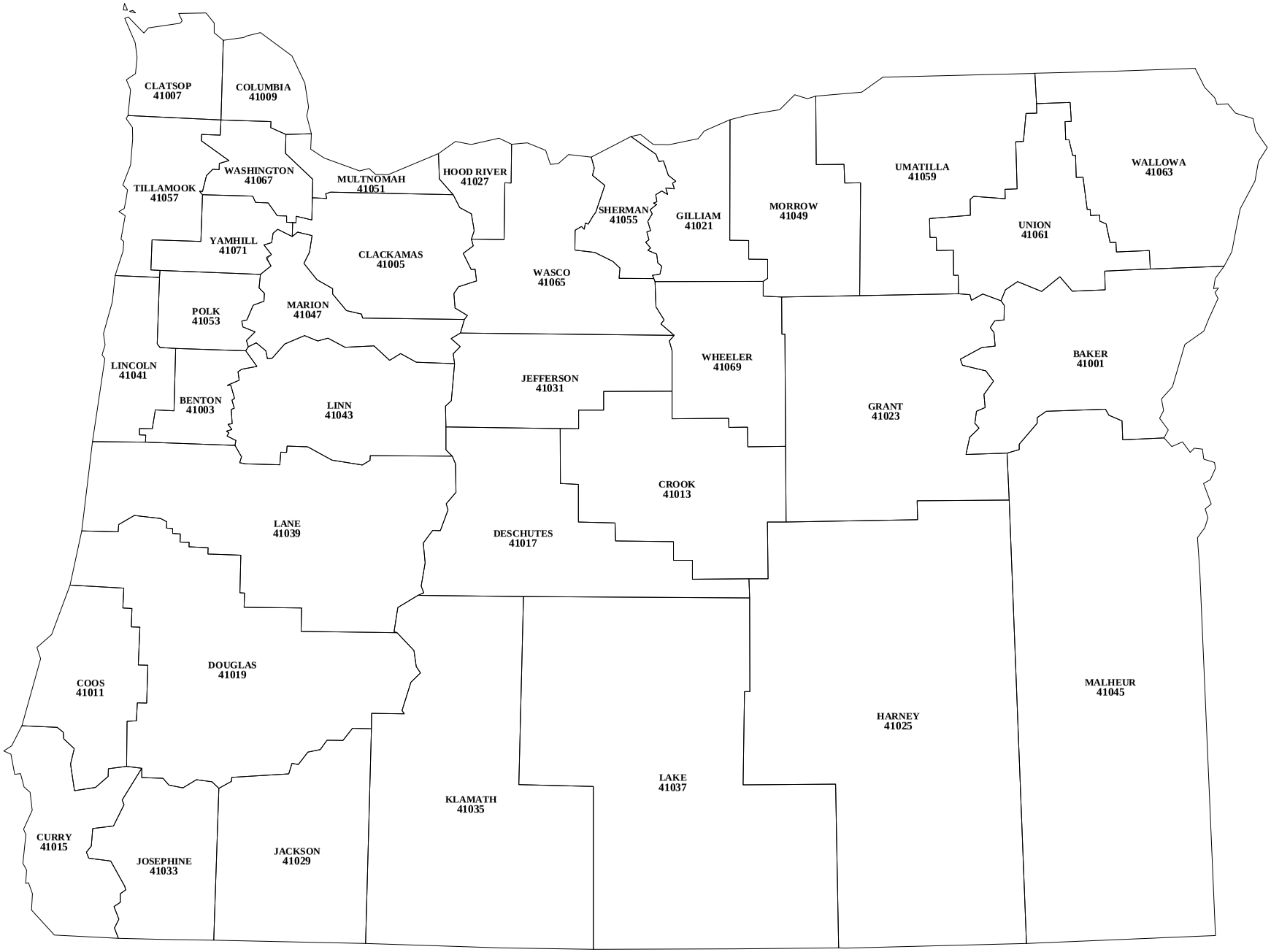

TABLE 1. CRP ENROLLMENT INCLUDING SIGNUP 16 (ACRES)
OREGON

COUNTY	FIPS CODE	CURRENT CRP 1/	CONTRACTS EXPIRING 9/30/98	TOTAL APPROVED SIGNUP 16	ENROLLMENT AFTER SIGNUP 16
BAKER	41001	706	97	184	793
BENTON	41003	6	0	36	42
CROOK	41013	1,132	403	374	1,103
DOUGLAS	41019	245	0	0	245
GILLIAM	41021	49,667	768	11,800	60,699
GRANT	41023	1,210	452	0	758
HARNEY	41025	2,400	1,369	0	1,031
JEFFERSON	41031	7,887	891	4,654	11,650
KLAMATH	41035	337	167	43	213
LAKE	41037	7,931	3,410	686	5,207
LANE	41039	49	0	0	49
LINN	41043	79	15	15	79
MALHEUR	41045	1,216	1,140	0	76
MARION	41047	46	29	80	97
MORROW	41049	77,631	1,958	22,051	97,724
POLK	41053	980	113	137	1,004
SHERMAN	41055	62,258	0	4,353	66,611
UMATILLA	41059	74,699	8,717	13,765	79,747
UNION	41061	3,852	324	318	3,846
WALLOWA	41063	12,623	171	251	12,703
WASCO	41065	35,667	977	907	35,597
WASHINGTON	41067	6	0	0	6
WHEELER	41069	6,578	56	18	6,540
YAMHILL	41071	1,514	399	464	1,579
STATE	.	348,719	21,456	60,135	387,398

1/ AS OF DECEMBER 1997 (INCLUDES ALL ACCEPTED SIGNUP 15 CONTRACTS).

TABLE 2. SIGNUP 16, DESCRIPTIVE STATISTICS
OREGON

COUNTY	FIPS CODE	SIGNUP 16 OFFERS (ACRES)	TOTAL OFFERS RECEIVED	NUMBER OF OFFERS APPROVED	EBI 1/ WITHOUT COST 2/	EBI WITH COST 2/
BAKER	41001	184	1	1	140	257
BENTON	41003	36	2	2	197	259
CROOK	41013	526	4	1	129	247
GILLIAM	41021	16,556	40	24	178	274
JEFFERSON	41031	5,053	37	33	161	274
KLAMATH	41035	124	2	1	195	311
LAKE	41037	1,360	12	6	154	267
LANE	41039	18	1	0	.	.
LINN	41043	15	1	1	199	261
MARION	41047	219	3	1	202	277
MORROW	41049	25,963	103	78	171	276
POLK	41053	137	5	5	194	273
SHERMAN	41055	10,388	69	36	184	274
UMATILLA	41059	18,453	147	95	186	275
UNION	41061	488	11	5	181	267
WALLOWA	41063	824	9	2	179	267
WASCO	41065	1,606	18	10	166	262
WHEELER	41069	382	3	2	141	253
YAMHILL	41071	616	20	11	205	289
STATE	.	82,945	488	314	176	274

1/ WEIGHTED AVERAGE OF THE 6 ENVIRONMENTAL COMPONENTS.
2/ APPROVED SIGNUP 16 ACRES

TABLE 3. SIGNUP 16, DESCRIPTIVE STATISTICS, APPROVED ACRES
OREGON

COUNTY	FIPS CODE	RENTAL PAYMENT ($/ACRE)	ERODIBILITY INDEX (EI)	NEW GRASS PLANTINGS (ACRES)	EXISTING GRASS PLANTINGS (ACRES)	NEW TREES (ACRES)	EXISTING TREES (ACRES)
BAKER	41001	24.24	10.0	0	184	0	0
BENTON	41003	89.00	2.0	0	0	36	0
CROOK	41013	22.00	10.0	0	374	0	0
GILLIAM	41021	41.38	13.5	10,691	1,109	0	0
JEFFERSON	41031	32.41	8.6	21	4,633	0	0
KLAMATH	41035	25.00	38.9	0	43	0	0
LAKE	41037	29.05	10.4	0	686	0	0
LINN	41043	83.00	2.0	0	0	0	0
MARION	41047	79.00	2.0	60	0	0	0
MORROW	41049	41.34	10.0	6,073	15,978	0	0
POLK	41053	69.91	16.9	0	82	30	0
SHERMAN	41055	48.84	13.6	4,353	0	0	0
UMATILLA	41059	54.57	16.6	4,729	6,513	115	0
UNION	41061	59.94	11.5	163	69	86	0
WALLOWA	41063	52.72	14.1	161	91	0	0
WASCO	41065	43.80	10.1	460	409	10	0
WHEELER	41069	31.24	24.5	0	18	0	0
YAMHILL	41071	68.70	23.7	20	349	13	71
STATE	.	44.45	12.5	26,729	30,538	289	71

_____
1/ WEIGHTED AVERAGE OF THE 6 ENVIRONMENTAL COMPONENTS.
2/ APPROVED SIGNUP 16 ACRES

Pennsylvania
County Names and Farm Service Agency Codes

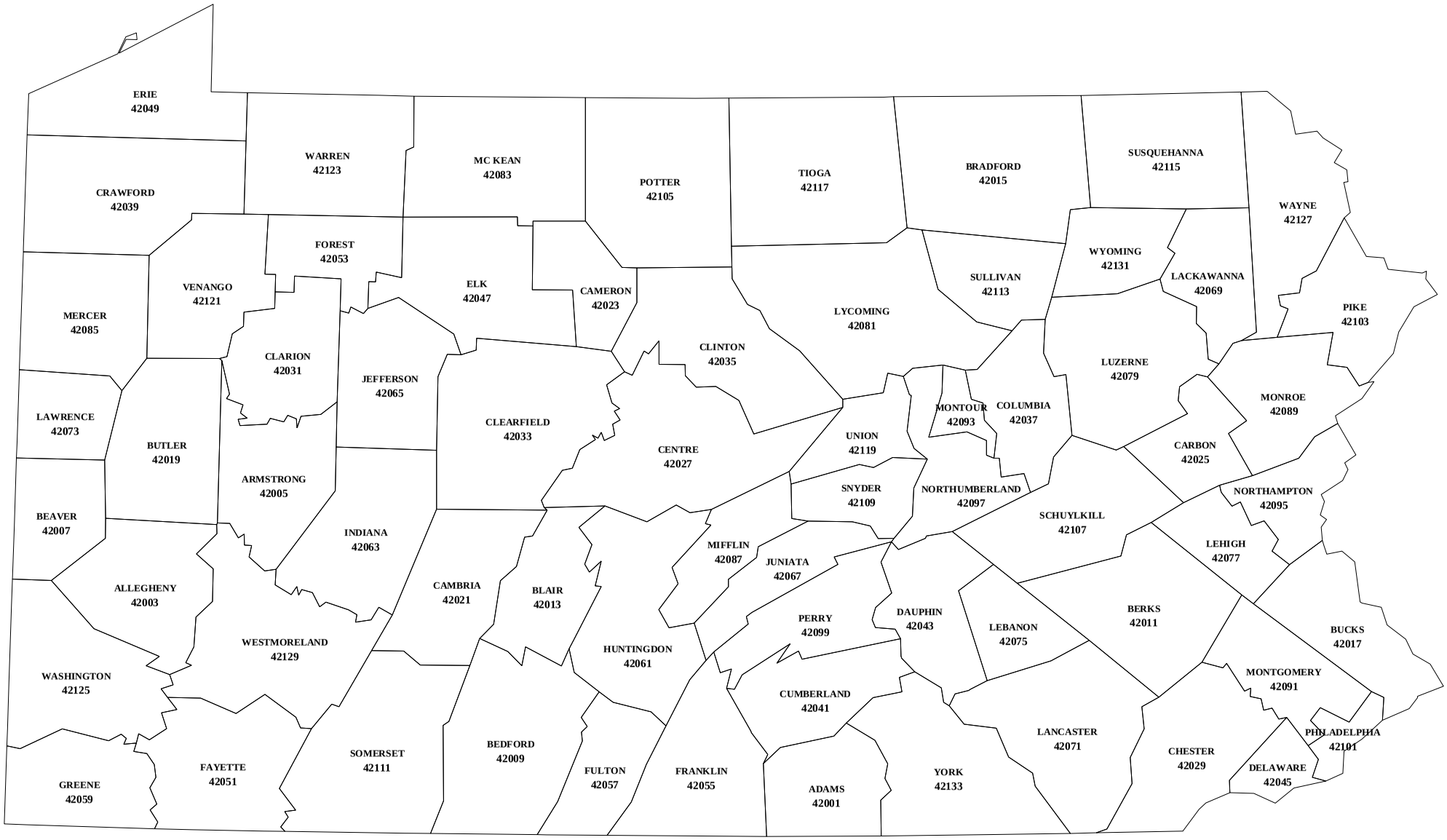

TABLE 1. CRP ENROLLMENT INCLUDING SIGNUP 16 (ACRES)
PENNSYLVANIA

COUNTY	FIPS CODE	CURRENT CRP 1/	CONTRACTS EXPIRING 9/30/98	TOTAL APPROVED SIGNUP 16	ENROLLMENT AFTER SIGNUP 16
ADAMS	42001	552	153	13	412
ALLEGHENY	42003	62	57	57	62
ARMSTRONG	42005	552	35	139	656
BEAVER	42007	188	10	14	192
BEDFORD	42009	1,149	251	253	1,151
BERKS	42011	673	48	61	686
BLAIR	42013	825	173	112	764
BRADFORD	42015	4,201	1,556	959	3,604
BUCKS	42017	241	149	233	325
BUTLER	42019	151	60	0	91
CAMBRIA	42021	1,920	294	254	1,880
CARBON	42025	207	0	158	365
CENTRE	42027	1,094	5	152	1,241
CHESTER	42029	397	190	60	267
CLARION	42031	1,552	179	245	1,618
CLEARFIELD	42033	864	27	28	865
CLINTON	42035	301	30	0	271
COLUMBIA	42037	7,309	1,223	1,476	7,562
CRAWFORD	42039	1,445	171	55	1,329
CUMBERLAND	42041	763	164	25	624
DAUPHIN	42043	2,991	1,375	632	2,248
DELAWARE	42045	20	20	0	0
ERIE	42049	1,435	386	66	1,115
FAYETTE	42051	435	77	165	523
FRANKLIN	42055	1,814	633	391	1,572
FULTON	42057	1,359	245	355	1,469
GREENE	42059	37	22	0	15
HUNTINGDON	42061	859	391	370	838
INDIANA	42063	465	335	118	248
JEFFERSON	42065	556	0	154	710
JUNIATA	42067	2,418	524	410	2,304
LACKAWANNA	42069	95	12	4	87
LANCASTER	42071	73	61	0	12
LAWRENCE	42073	113	19	20	114
LEBANON	42075	228	111	84	201
LEHIGH	42077	477	236	24	265
LUZERNE	42079	1,545	424	460	1,581
LYCOMING	42081	4,599	1,084	664	4,179
MCKEAN	42083	271	0	18	289
MERCER	42085	731	46	20	705
MIFFLIN	42087	486	30	6	462
MONROE	42089	51	26	14	39
MONTGOMERY	42091	531	28	28	531
MONTOUR	42093	2,964	799	657	2,822
NORTHAMPTON	42095	452	147	0	305
NORTHUMBERLAND	42097	4,297	1,946	1,230	3,581
PERRY	42099	2,350	785	192	1,757
POTTER	42105	1,833	416	333	1,750
SCHUYLKILL	42107	2,477	493	678	2,662
SNYDER	42109	613	287	151	477
SOMERSET	42111	4,605	902	1,064	4,767
SUSQUEHANNA	42115	1,136	114	245	1,267
TIOGA	42117	3,091	491	469	3,069
UNION	42119	608	106	110	612
VENANGO	42121	724	113	25	636
WARREN	42123	576	101	72	547
WASHINGTON	42125	1,643	301	360	1,702
WESTMORELAND	42129	1,155	189	390	1,356
WYOMING	42131	817	101	168	884
YORK	42133	2,215	463	413	2,165
STATE	.	77,591	18,614	14,850	73,827

1/ AS OF DECEMBER 1997 (INCLUDES ALL ACCEPTED SIGNUP 15 CONTRACTS).

TABLE 2. SIGNUP 16, DESCRIPTIVE STATISTICS
PENNSYLVANIA

COUNTY	FIPS CODE	SIGNUP 16 OFFERS (ACRES)	TOTAL OFFERS RECEIVED	NUMBER OF OFFERS APPROVED	EBI 1/ WITHOUT COST 2/	EBI WITH COST 2/
ADAMS	42001	25	2	1	203	303
ALLEGHENY	42003	57	1	1	204	316
ARMSTRONG	42005	139	4	4	199	314
BEAVER	42007	14	3	3	159	269
BEDFORD	42009	270	6	5	192	298
BERKS	42011	61	3	3	189	280
BLAIR	42013	177	5	3	204	302
BRADFORD	42015	984	35	32	228	335
BUCKS	42017	263	6	5	203	291
BUTLER	42019	2	1	0	.	.
CAMBRIA	42021	265	9	8	209	319
CARBON	42025	158	7	7	209	305
CENTRE	42027	152	3	3	221	310
CHESTER	42029	80	3	1	247	343
CLARION	42031	245	7	7	164	278
CLEARFIELD	42033	28	4	4	177	289
CLINTON	42035	23	1	0	.	.
COLUMBIA	42037	1,504	37	35	213	311
CRAWFORD	42039	89	3	2	176	279
CUMBERLAND	42041	67	5	1	200	309
DAUPHIN	42043	640	12	11	207	306
ERIE	42049	197	7	4	167	263
FAYETTE	42051	165	4	4	182	295
FRANKLIN	42055	415	11	10	215	312
FULTON	42057	394	16	13	187	294
HUNTINGDON	42061	370	13	13	225	323
INDIANA	42063	118	2	2	152	261
JEFFERSON	42065	154	4	4	185	296
JUNIATA	42067	426	14	13	187	290
LACKAWANNA	42069	4	1	1	195	295
LAWRENCE	42073	20	1	1	186	291
LEBANON	42075	84	4	4	232	321
LEHIGH	42077	24	2	2	214	320
LUZERNE	42079	465	16	15	187	288
LYCOMING	42081	669	24	23	208	310
MCKEAN	42083	18	2	2	195	314
MERCER	42085	36	4	1	154	276
MIFFLIN	42087	6	1	1	166	262
MONROE	42089	14	1	1	216	326
MONTGOMERY	42091	28	1	1	199	310
MONTOUR	42093	904	20	16	195	295
NORTHAMPTON	42095	37	2	0	.	.
NORTHUMBERLAND	42097	1,327	42	33	192	293
PERRY	42099	231	9	7	195	298
POTTER	42105	333	9	9	200	306
SCHUYLKILL	42107	678	22	22	223	321
SNYDER	42109	151	6	6	247	349
SOMERSET	42111	1,097	26	24	199	305
SUSQUEHANNA	42115	252	9	8	188	298
TIOGA	42117	530	12	10	172	283
UNION	42119	132	3	2	245	332
VENANGO	42121	42	2	1	176	286
WARREN	42123	92	3	2	154	264
WASHINGTON	42125	360	6	6	222	335
WESTMORELAND	42129	389	16	16	192	298
WYOMING	42131	168	5	5	234	340
YORK	42133	450	14	13	205	299
STATE	.	16,021	491	431	203	306

1/ WEIGHTED AVERAGE OF THE 6 ENVIRONMENTAL COMPONENTS.
2/ APPROVED SIGNUP 16 ACRES

TABLE 3. SIGNUP 16, DESCRIPTIVE STATISTICS, APPROVED ACRES
PENNSYLVANIA

COUNTY	FIPS CODE	RENTAL PAYMENT ($/ACRE)	ERODIBILITY INDEX (EI)	NEW GRASS PLANTINGS (ACRES)	EXISTING GRASS PLANTINGS (ACRES)	NEW TREES (ACRES)	EXISTING TREES (ACRES)
ADAMS	42001	45.88	16.5	0	13	0	0
ALLEGHENY	42003	30.07	49.6	0	57	0	0
ARMSTRONG	42005	21.30	57.4	28	112	0	0
BEAVER	42007	33.12	58.0	0	14	0	0
BEDFORD	42009	38.98	54.2	0	253	0	0
BERKS	42011	56.02	28.3	7	53	0	0
BLAIR	42013	47.81	19.3	0	106	0	6
BRADFORD	42015	35.64	27.0	19	932	8	0
BUCKS	42017	61.94	25.8	151	82	0	0
CAMBRIA	42021	33.97	35.3	4	250	0	0
CARBON	42025	40.26	53.5	38	120	0	0
CENTRE	42027	47.91	21.0	58	94	0	0
CHESTER	42029	61.20	35.1	60	0	0	0
CLARION	42031	27.54	43.9	0	245	0	0
CLEARFIELD	42033	30.51	19.3	0	28	0	0
COLUMBIA	42037	46.67	27.4	180	1,290	2	0
CRAWFORD	42039	35.39	16.9	24	31	0	0
CUMBERLAND	42041	33.69	23.5	0	25	0	0
DAUPHIN	42043	47.19	23.2	0	632	0	0
ERIE	42049	46.11	15.7	2	64	0	0
FAYETTE	42051	29.98	41.7	0	165	0	0
FRANKLIN	42055	46.91	31.9	64	327	0	0
FULTON	42057	37.13	30.3	0	355	0	0
HUNTINGDON	42061	49.81	40.7	69	301	0	0
INDIANA	42063	34.08	21.4	0	118	0	0
JEFFERSON	42065	24.98	33.6	2	116	36	0
JUNIATA	42067	42.48	35.7	38	372	0	0
LACKAWANNA	42069	32.60	18.3	4	0	0	0
LAWRENCE	42073	26.88	16.8	20	0	0	0
LEBANON	42075	59.65	12.4	11	0	0	73
LEHIGH	42077	37.29	37.1	0	0	2	22
LUZERNE	42079	44.85	21.2	5	455	0	0
LYCOMING	42081	43.05	51.7	17	632	0	15
MCKEAN	42083	24.26	22.3	0	18	0	0
MERCER	42085	24.16	11.2	0	20	0	0
MIFFLIN	42087	51.00	17.0	0	6	0	0
MONROE	42089	33.00	74.0	0	14	0	0
MONTGOMERY	42091	40.00	22.9	0	28	0	0
MONTOUR	42093	39.92	28.1	258	398	0	0
NORTHUMBERLAND	42097	44.56	18.0	109	1,118	3	0
PERRY	42099	41.59	29.2	14	178	0	0
POTTER	42105	38.19	21.6	0	333	0	0
SCHUYLKILL	42107	41.60	26.5	382	281	15	0
SNYDER	42109	41.32	33.9	11	141	0	0
SOMERSET	42111	36.40	24.2	186	878	0	0
SUSQUEHANNA	42115	33.72	27.4	0	245	0	0
TIOGA	42117	33.02	22.5	28	399	35	7
UNION	42119	50.69	25.4	45	63	3	0
VENANGO	42121	32.93	23.6	0	25	0	0
WARREN	42123	33.16	11.0	0	72	0	0
WASHINGTON	42125	28.53	72.6	43	317	0	0
WESTMORELAND	42129	33.98	39.5	53	332	0	0
WYOMING	42131	29.60	30.6	50	117	0	0
YORK	42133	51.05	31.2	68	319	0	26
STATE	.	40.86	30.5	2,047	12,539	104	149

_____
1/ WEIGHTED AVERAGE OF THE 6 ENVIRONMENTAL COMPONENTS.
2/ APPROVED SIGNUP 16 ACRES

Puerto Rico
County Names and Farm Service Agency Codes

TABLE 1. CRP ENROLLMENT INCLUDING SIGNUP 16 (ACRES)
PUERTO RICO

COUNTY	FIPS CODE	CURRENT CRP 1/	CONTRACTS EXPIRING 9/30/98	TOTAL APPROVED SIGNUP 16	ENROLLMENT AFTER SIGNUP 16
ADJUNTAS	72001	40	0	20	60
ARECIBO	72013	15	0	0	15
BARRANQUITAS	72019	0	0	10	10
CAGUAS	72025	0	0	0	0
COROZAL	72047	0	0	159	159
LARES	72081	0	0	5	5
MAYAQUEZ	72097	17	0	144	161
PONCE	72113	332	60	0	272
UTUADO	72141	15	0	25	40
STATE	.	419	60	363	722

1/ AS OF DECEMBER 1997 (INCLUDES ALL ACCEPTED SIGNUP 15 CONTRACTS).

TABLE 2. SIGNUP 16, DESCRIPTIVE STATISTICS
PUERTO RICO

COUNTY	FIPS CODE	SIGNUP 16 OFFERS (ACRES)	TOTAL OFFERS RECEIVED	NUMBER OF OFFERS APPROVED	EBI 1/ WITHOUT COST 2/	EBI WITH COST 2/
ADJUNTAS	72001	20	1	1	200	264
BARRANQUITAS	72019	10	1	1	221	285
CAGUAS	72025	7	2	0	.	.
COROZAL	72047	159	6	6	256	317
LARES	72081	5	1	1	266	270
MAYAQUEZ	72097	144	1	1	221	289
UTUADO	72141	25	2	2	301	358
STATE	.	370	14	12	241	304

1/ WEIGHTED AVERAGE OF THE 6 ENVIRONMENTAL COMPONENTS.
2/ APPROVED SIGNUP 16 ACRES

TABLE 3. SIGNUP 16, DESCRIPTIVE STATISTICS, APPROVED ACRES
PUERTO RICO

COUNTY	FIPS CODE	RENTAL PAYMENT ($/ACRE)	ERODIBILITY INDEX (EI)	NEW GRASS PLANTINGS (ACRES)	EXISTING GRASS PLANTINGS (ACRES)	NEW TREES (ACRES)	EXISTING TREES (ACRES)
ADJUNTAS	72001	100.00	0.0	0	0	20	0
BARRANQUITAS	72019	100.00	24.0	0	10	0	0
COROZAL	72047	100.00	236.0	0	53	16	90
LARES	72081	160.00	36.0	0	0	5	0
MAYAQUEZ	72097	75.00	27.0	95	36	13	0
UTUADO	72141	110.00	257.4	0	0	25	0
STATE	.	91.60	133.0	95	99	79	90

1/ WEIGHTED AVERAGE OF THE 6 ENVIRONMENTAL COMPONENTS.
2/ APPROVED SIGNUP 16 ACRES

South Carolina
County Names and Farm Service Agency Codes

TABLE 1. CRP ENROLLMENT INCLUDING SIGNUP 16 (ACRES)
SOUTH CAROLINA

COUNTY	FIPS CODE	CURRENT CRP 1/	CONTRACTS EXPIRING 9/30/98	TOTAL APPROVED SIGNUP 16	ENROLLMENT AFTER SIGNUP 16
ABBEVILLE	45001	1,565	483	198	1,280
AIKEN	45003	3,414	1,253	417	2,578
ALLENDALE	45005	10,372	1,447	2,376	11,301
ANDERSON	45007	7,285	1,109	976	7,152
BAMBERG	45009	16,205	4,282	1,287	13,210
BARNWELL	45011	11,392	2,899	309	8,802
BEAUFORT	45013	566	566	0	0
BERKELEY	45015	754	142	169	781
CALHOUN	45017	7,307	1,415	108	6,000
CHARLESTON	45019	571	115	0	456
CHEROKEE	45021	2,780	493	364	2,651
CHESTER	45023	2,426	318	15	2,123
CHESTERFIELD	45025	19,019	1,429	619	18,209
CLARENDON	45027	5,140	1,090	1,452	5,502
COLLETON	45029	3,492	362	1,266	4,396
DARLINGTON	45031	3,665	989	139	2,815
DILLON	45033	1,924	448	0	1,476
DORCHESTER	45035	1,536	342	297	1,491
EDGEFIELD	45037	2,232	471	15	1,776
FAIRFIELD	45039	42	0	0	42
FLORENCE	45041	3,236	923	14	2,327
GEORGETOWN	45043	2,380	659	102	1,823
GREENVILLE	45045	1,263	427	104	940
GREENWOOD	45047	545	95	0	450
HAMPTON	45049	4,247	1,497	972	3,722
HORRY	45051	2,129	425	13	1,717
JASPER	45053	855	290	87	652
KERSHAW	45055	6,962	2,162	383	5,183
LANCASTER	45057	2,729	503	336	2,562
LAURENS	45059	5,020	1,327	534	4,227
LEE	45061	11,110	2,114	247	9,243
LEXINGTON	45063	1,485	323	144	1,306
MCCORMICK	45065	213	53	0	160
MARION	45067	555	102	39	492
MARLBORO	45069	6,089	1,426	274	4,937
NEWBERRY	45071	2,352	527	159	1,984
OCONEE	45073	406	172	172	406
ORANGEBURG	45075	21,405	4,915	3,090	19,580
PICKENS	45077	77	30	0	47
RICHLAND	45079	296	128	40	208
SALUDA	45081	5,227	1,757	1,553	5,023
SPARTANBURG	45083	2,023	472	426	1,977
SUMTER	45085	8,875	1,197	565	8,243
UNION	45087	725	97	29	657
WILLIAMSBURG	45089	15,565	4,233	4,467	15,799
YORK	45091	1,199	271	120	1,048
STATE	.	208,655	45,778	23,874	186,751

1/ AS OF DECEMBER 1997 (INCLUDES ALL ACCEPTED SIGNUP 15 CONTRACTS).

TABLE 2. SIGNUP 16, DESCRIPTIVE STATISTICS
SOUTH CAROLINA

COUNTY	FIPS CODE	SIGNUP 16 OFFERS (ACRES)	TOTAL OFFERS RECEIVED	NUMBER OF OFFERS APPROVED	EBI 1/ WITHOUT COST 2/	EBI WITH COST 2/
ABBEVILLE	45001	468	9	2	183	296
AIKEN	45003	3,223	102	17	157	277
ALLENDALE	45005	3,803	77	44	174	287
ANDERSON	45007	2,066	71	27	152	269
BAMBERG	45009	4,222	99	28	167	278
BARNWELL	45011	1,672	49	14	166	275
BERKELEY	45015	263	11	6	191	283
CALHOUN	45017	5,783	145	6	154	288
CHEROKEE	45021	593	17	10	188	301
CHESTER	45023	91	4	1	189	292
CHESTERFIELD	45025	2,438	94	30	178	288
CLARENDON	45027	2,070	71	53	177	277
COLLETON	45029	1,596	45	31	163	266
DARLINGTON	45031	757	40	6	162	261
DORCHESTER	45035	576	25	13	184	285
EDGEFIELD	45037	803	26	1	136	262
FLORENCE	45041	372	23	1	179	276
GEORGETOWN	45043	325	23	10	162	266
GREENVILLE	45045	104	1	1	185	299
GREENWOOD	45047	67	4	0	.	.
HAMPTON	45049	1,567	41	19	173	283
HORRY	45051	47	4	1	198	313
JASPER	45053	116	3	2	155	262
KERSHAW	45055	1,241	43	13	154	269
LANCASTER	45057	434	16	10	176	291
LAURENS	45059	1,625	48	17	147	264
LEE	45061	1,155	38	14	165	271
LEXINGTON	45063	431	27	11	157	279
MCCORMICK	45065	33	2	0	.	.
MARION	45067	326	20	3	184	282
MARLBORO	45069	2,814	93	9	175	277
NEWBERRY	45071	815	34	10	145	264
OCONEE	45073	172	2	2	199	317
ORANGEBURG	45075	9,701	249	67	170	282
RICHLAND	45079	133	4	1	132	259
SALUDA	45081	1,925	46	36	143	272
SPARTANBURG	45083	446	15	13	175	291
SUMTER	45085	937	39	18	178	281
UNION	45087	131	4	1	174	287
WILLIAMSBURG	45089	6,008	211	155	178	281
YORK	45091	312	15	7	156	270
STATE	.	61,660	1,890	710	169	279

1/ WEIGHTED AVERAGE OF THE 6 ENVIRONMENTAL COMPONENTS.
2/ APPROVED SIGNUP 16 ACRES

TABLE 3. SIGNUP 16, DESCRIPTIVE STATISTICS, APPROVED ACRES
SOUTH CAROLINA

COUNTY	FIPS CODE	RENTAL PAYMENT ($/ACRE)	ERODIBILITY INDEX (EI)	NEW GRASS PLANTINGS (ACRES)	EXISTING GRASS PLANTINGS (ACRES)	NEW TREES (ACRES)	EXISTING TREES (ACRES)
ABBEVILLE	45001	29.05	9.8	0	0	0	0
AIKEN	45003	21.41	11.1	0	4	201	199
ALLENDALE	45005	27.96	6.9	0	0	1,124	1,252
ANDERSON	45007	26.05	17.5	0	291	186	499
BAMBERG	45009	32.43	9.3	0	40	359	800
BARNWELL	45011	32.49	9.8	0	0	30	279
BERKELEY	45015	46.39	6.4	0	0	101	0
CALHOUN	45017	22.15	17.7	0	1	7	101
CHEROKEE	45021	29.18	26.7	0	86	0	158
CHESTER	45023	30.00	7.8	0	0	15	0
CHESTERFIELD	45025	33.75	17.5	0	60	186	372
CLARENDON	45027	38.86	2.9	0	17	1,033	270
COLLETON	45029	32.29	1.6	0	3	1,221	11
DARLINGTON	45031	38.86	9.3	0	11	96	25
DORCHESTER	45035	35.69	4.3	6	0	256	34
EDGEFIELD	45037	20.00	6.9	0	0	0	0
FLORENCE	45041	37.00	1.0	0	0	14	0
GEORGETOWN	45043	43.56	1.0	0	0	29	0
GREENVILLE	45045	28.00	23.0	0	0	0	104
HAMPTON	45049	30.46	7.9	0	0	438	534
HORRY	45051	45.00	27.0	0	13	0	0
JASPER	45053	36.58	8.9	0	0	0	87
KERSHAW	45055	29.02	9.5	0	0	39	333
LANCASTER	45057	30.56	28.3	0	59	13	264
LAURENS	45059	25.00	17.5	51	55	0	405
LEE	45061	40.27	14.8	0	84	14	91
LEXINGTON	45063	22.53	9.6	0	0	8	114
MARION	45067	40.30	1.6	0	0	38	0
MARLBORO	45069	37.30	3.8	0	0	239	0
NEWBERRY	45071	25.86	14.5	0	13	13	113
OCONEE	45073	24.53	23.2	0	0	172	0
ORANGEBURG	45075	29.91	8.8	9	326	789	1,576
RICHLAND	45079	30.00	6.0	0	0	0	31
SALUDA	45081	21.46	9.6	0	93	125	1,194
SPARTANBURG	45083	25.16	26.6	0	170	0	224
SUMTER	45085	39.16	8.4	0	0	174	140
UNION	45087	29.00	13.1	0	0	0	0
WILLIAMSBURG	45089	42.03	3.9	0	67	1,852	1,274
YORK	45091	25.12	13.8	0	40	66	15
STATE	.	32.45	8.8	66	1,434	8,836	10,495

1/ WEIGHTED AVERAGE OF THE 6 ENVIRONMENTAL COMPONENTS.
2/ APPROVED SIGNUP 16 ACRES

South Dakota
County Names and Farm Service Agency Codes

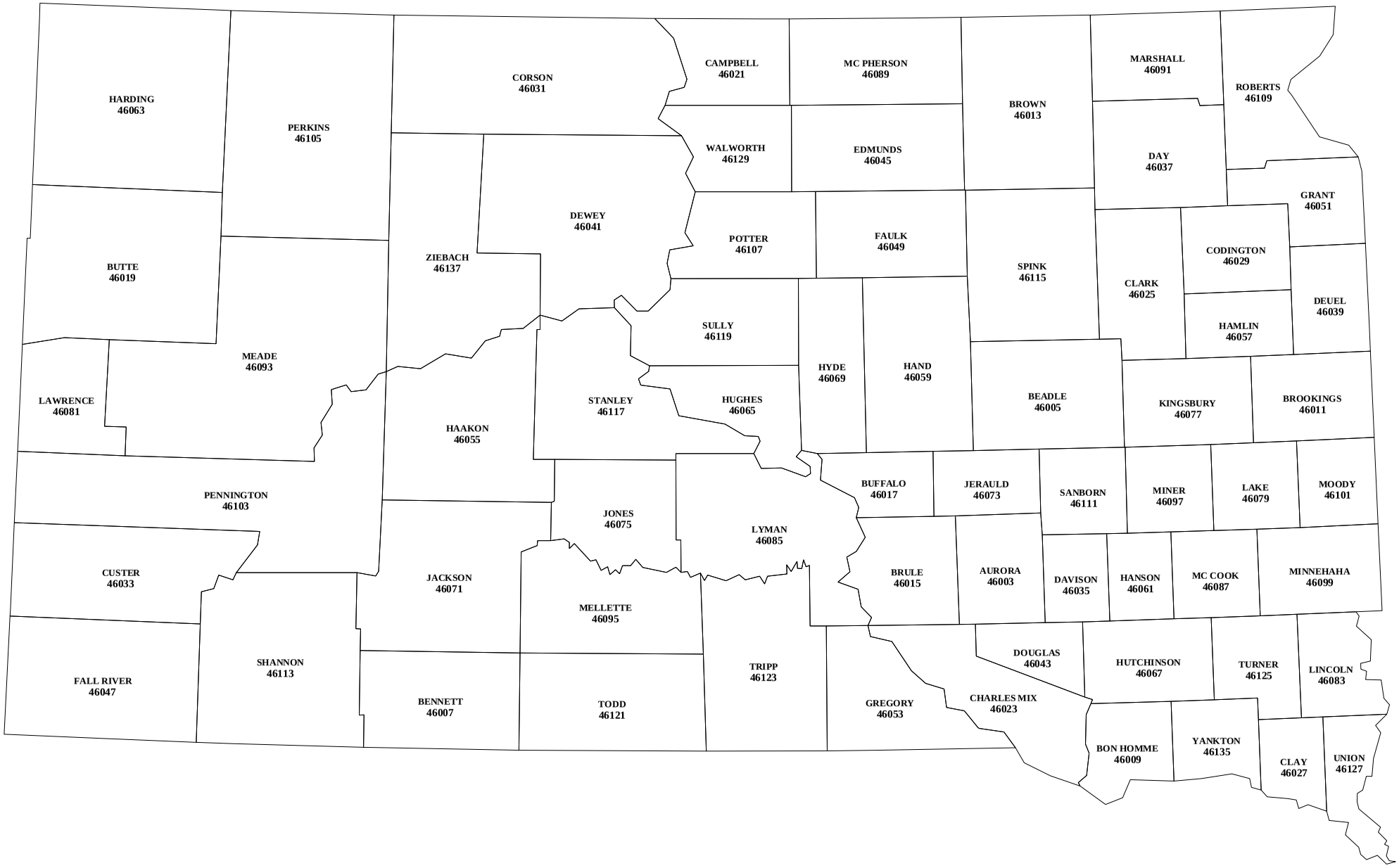

TABLE 1. CRP ENROLLMENT INCLUDING SIGNUP 16 (ACRES)
SOUTH DAKOTA

COUNTY	FIPS CODE	CURRENT CRP 1/	CONTRACTS EXPIRING 9/30/98	TOTAL APPROVED SIGNUP 16	ENROLLMENT AFTER SIGNUP 16
AURORA	46003	17,374	2,037	1,807	17,144
BEADLE	46005	50,821	9,817	4,599	45,603
BENNETT	46007	7,689	2,132	683	6,240
BON HOMME	46009	3,472	1,459	467	2,480
BROOKINGS	46011	22,222	4,556	11,268	28,934
BROWN	46013	81,796	15,351	15,783	82,228
BRULE	46015	9,650	1,730	329	8,249
BUFFALO	46017	5,174	1,241	0	3,933
BUTTE	46019	18,462	722	2,761	20,501
CAMPBELL	46021	39,280	10,467	576	29,389
CHARLES MIX	46023	8,081	1,722	799	7,158
CLARK	46025	49,271	7,780	7,089	48,580
CLAY	46027	2,053	692	728	2,089
CODINGTON	46029	17,971	1,222	3,730	20,479
CORSON	46031	75,605	43,434	743	32,914
CUSTER	46033	1,174	107	0	1,067
DAVISON	46035	7,911	1,004	484	7,391
DAY	46037	92,228	20,787	6,141	77,583
DEUEL	46039	39,184	2,724	3,676	40,136
DEWEY	46041	56,862	26,148	1,477	32,191
DOUGLAS	46043	3,032	263	575	3,344
EDMUNDS	46045	80,760	13,149	1,236	68,847
FALL RIVER	46047	1,436	878	0	558
FAULK	46049	29,543	3,128	1,212	27,627
GRANT	46051	25,962	1,127	2,021	26,856
GREGORY	46053	3,828	1,454	7	2,381
HAAKON	46055	48,260	8,562	1,901	41,599
HAMLIN	46057	15,476	1,228	2,073	16,321
HAND	46059	34,859	1,970	11,881	44,770
HANSON	46061	5,518	1,449	780	4,849
HARDING	46063	19,469	5,481	21	14,009
HUGHES	46065	13,411	2,955	460	10,916
HUTCHINSON	46067	5,862	1,326	2,609	7,145
HYDE	46069	10,783	1,283	1,337	10,837
JACKSON	46071	30,892	6,191	2,689	27,390
JERAULD	46073	24,052	4,087	1,301	21,266
JONES	46075	32,351	7,458	1,508	26,401
KINGSBURY	46077	17,750	2,055	1,437	17,132
LAKE	46079	10,712	1,771	3,212	12,153
LAWRENCE	46081	1	0	0	1
LINCOLN	46083	1,062	312	317	1,067
LYMAN	46085	99,277	28,300	3,138	74,115
MCCOOK	46087	10,735	1,722	686	9,699
MCPHERSON	46089	61,828	13,541	788	49,075
MARSHALL	46091	51,084	7,459	8,505	52,130
MEADE	46093	29,050	4,496	3	24,557
MELLETTE	46095	8,085	3,051	0	5,034
MINER	46097	18,683	4,558	2,819	16,944
MINNEHAHA	46099	9,393	1,310	1,238	9,321
MOODY	46101	14,614	646	1,309	15,277
PENNINGTON	46103	18,750	5,138	55	13,667
PERKINS	46105	43,665	8,874	444	35,235
POTTER	46107	45,187	10,830	2,997	37,354
ROBERTS	46109	51,690	7,383	8,728	53,035
SANBORN	46111	30,903	3,890	319	27,332
SHANNON	46113	8,370	3,753	0	4,617
SPINK	46115	63,819	3,677	4,033	64,175
STANLEY	46117	50,416	16,712	11,187	44,891
SULLY	46119	31,558	5,848	3,468	29,178
TODD	46121	1,799	688	0	1,111

1/ AS OF DECEMBER 1997 (INCLUDES ALL ACCEPTED SIGNUP 15 CONTRACTS).

TABLE 1. CRP ENROLLMENT INCLUDING SIGNUP 16 (ACRES)
SOUTH DAKOTA
(continued)

COUNTY	FIPS CODE	CURRENT CRP 1/	CONTRACTS EXPIRING 9/30/98	TOTAL APPROVED SIGNUP 16	ENROLLMENT AFTER SIGNUP 16
TRIPP	46123	33,279	20,325	275	13,229
TURNER	46125	3,044	347	339	3,036
UNION	46127	4,776	1,820	795	3,751
WALWORTH	46129	29,878	10,422	2,244	21,700
YANKTON	46135	3,333	1,784	959	2,508
ZIEBACH	46137	46,230	17,397	463	29,296
STATE	.	1,790,745	405,230	154,506	1,540,021

1/ AS OF DECEMBER 1997 (INCLUDES ALL ACCEPTED SIGNUP 15 CONTRACTS).

TABLE 2. SIGNUP 16, DESCRIPTIVE STATISTICS
SOUTH DAKOTA

COUNTY	FIPS CODE	SIGNUP 16 OFFERS (ACRES)	TOTAL OFFERS RECEIVED	NUMBER OF OFFERS APPROVED	EBI 1/ WITHOUT COST 2/	EBI WITH COST 2/
AURORA	46003	2,124	39	32	165	274
BEADLE	46005	8,573	88	44	177	281
BENNETT	46007	1,790	16	2	194	313
BON HOMME	46009	2,312	52	11	172	267
BROOKINGS	46011	17,886	237	155	186	273
BROWN	46013	29,806	329	178	171	266
BRULE	46015	3,601	55	8	162	259
BUFFALO	46017	1,067	13	0	.	.
BUTTE	46019	6,105	9	5	137	251
CAMPBELL	46021	19,509	171	7	149	258
CHARLES MIX	46023	4,758	103	17	159	253
CLARK	46025	28,100	358	94	169	267
CLAY	46027	1,933	31	8	174	257
CODINGTON	46029	9,982	149	51	170	256
CORSON	46031	39,430	207	4	144	255
DAVISON	46035	2,673	46	12	162	256
DAY	46037	28,603	409	92	166	258
DEUEL	46039	9,073	139	67	176	260
DEWEY	46041	38,844	221	9	153	266
DOUGLAS	46043	2,137	36	15	160	252
EDMUNDS	46045	12,009	114	13	161	264
FALL RIVER	46047	468	3	0	.	.
FAULK	46049	5,464	48	11	165	271
GRANT	46051	5,653	88	32	171	260
GREGORY	46053	2,057	38	1	146	253
HAAKON	46055	4,367	24	10	147	261
HAMLIN	46057	3,990	82	50	181	267
HAND	46059	19,050	197	112	167	264
HANSON	46061	4,563	61	14	163	256
HARDING	46063	4,211	29	1	135	255
HUGHES	46065	4,391	35	5	160	271
HUTCHINSON	46067	4,176	86	46	165	257
HYDE	46069	6,893	45	10	162	263
JACKSON	46071	4,999	29	13	145	260
JERAULD	46073	4,229	60	21	166	270
JONES	46075	10,098	94	13	168	282
KINGSBURY	46077	4,416	67	23	170	259
LAKE	46079	4,454	77	51	188	268
LINCOLN	46083	1,262	36	11	176	255
LYMAN	46085	30,351	243	33	154	256
MCCOOK	46087	2,843	56	18	179	267
MCPHERSON	46089	20,568	236	13	153	262
MARSHALL	46091	15,894	218	118	173	263
MEADE	46093	5,878	27	1	139	253
MELLETTE	46095	455	5	0	.	.
MINER	46097	6,020	68	28	166	261
MINNEHAHA	46099	3,489	69	18	181	255
MOODY	46101	4,173	66	23	189	264
PENNINGTON	46103	1,051	9	1	191	311
PERKINS	46105	23,969	145	4	140	253
POTTER	46107	16,705	113	18	166	266
ROBERTS	46109	13,221	236	152	184	270
SANBORN	46111	3,639	55	9	159	256
SHANNON	46113	1,654	14	0	.	.
SPINK	46115	14,006	189	56	177	275
STANLEY	46117	15,977	63	36	158	265
SULLY	46119	8,490	68	26	156	256
TODD	46121	692	8	0	.	.
TRIPP	46123	11,211	133	4	149	258

1/ WEIGHTED AVERAGE OF THE 6 ENVIRONMENTAL COMPONENTS.
2/ APPROVED SIGNUP 16 ACRES

TABLE 2. SIGNUP 16, DESCRIPTIVE STATISTICS
SOUTH DAKOTA
(continued)

COUNTY	FIPS CODE	SIGNUP 16 OFFERS (ACRES)	TOTAL OFFERS RECEIVED	NUMBER OF OFFERS APPROVED	EBI 1/ WITHOUT COST 2/	EBI WITH COST 2/
TURNER	46125	1,134	30	9	178	261
UNION	46127	2,518	55	14	187	266
WALWORTH	46129	15,752	124	23	165	267
YANKTON	46135	2,744	56	22	168	259
ZIEBACH	46137	28,777	122	5	143	251
STATE	.	616,273	6,329	1,879	169	265

_____
1/ WEIGHTED AVERAGE OF THE 6 ENVIRONMENTAL COMPONENTS.
2/ APPROVED SIGNUP 16 ACRES

TABLE 3. SIGNUP 16, DESCRIPTIVE STATISTICS, APPROVED ACRES
SOUTH DAKOTA

COUNTY	FIPS CODE	RENTAL PAYMENT ($/ACRE)	ERODIBILITY INDEX (EI)	NEW GRASS PLANTINGS (ACRES)	EXISTING GRASS PLANTINGS (ACRES)	NEW TREES (ACRES)	EXISTING TREES (ACRES)
AURORA	46003	34.84	4.7	822	164	0	0
BEADLE	46005	37.83	4.8	353	283	0	9
BENNETT	46007	19.40	20.5	30	640	0	14
BON HOMME	46009	48.66	8.6	0	120	4	0
BROOKINGS	46011	58.21	4.1	1,404	1,541	0	6
BROWN	46013	43.95	5.3	575	2,084	0	0
BRULE	46015	37.33	4.1	56	1	0	0
BUTTE	46019	21.15	12.9	1,007	1,748	5	0
CAMPBELL	46021	27.16	7.0	145	189	0	0
CHARLES MIX	46023	45.39	3.8	95	104	0	5
CLARK	46025	40.54	4.2	1,055	595	0	0
CLAY	46027	67.41	4.9	20	34	0	0
CODINGTON	46029	54.08	3.5	2,118	151	0	4
CORSON	46031	23.04	11.7	475	198	0	0
DAVISON	46035	42.93	4.2	119	7	0	0
DAY	46037	44.94	4.4	1,083	1,132	0	16
DEUEL	46039	60.29	3.9	697	585	11	0
DEWEY	46041	25.30	11.7	131	624	4	0
DOUGLAS	46043	47.57	3.2	88	11	0	0
EDMUNDS	46045	30.58	5.2	172	135	0	15
FAULK	46049	38.28	3.1	242	0	0	0
GRANT	46051	55.98	4.0	1,348	191	0	0
GREGORY	46053	30.00	5.3	0	0	0	0
HAAKON	46055	23.42	8.7	340	1,541	0	0
HAMLIN	46057	55.80	3.6	741	76	0	0
HAND	46059	37.33	3.5	6,611	235	0	0
HANSON	46061	49.81	3.3	164	0	0	0
HARDING	46063	19.36	23.3	0	21	0	0
HUGHES	46065	26.34	9.7	63	355	0	0
HUTCHINSON	46067	52.42	3.6	0	43	4	0
HYDE	46069	32.96	4.3	307	46	0	0
JACKSON	46071	21.85	9.1	976	1,713	0	0
JERAULD	46073	29.12	4.7	302	469	0	2
JONES	46075	25.00	9.1	90	938	0	0
KINGSBURY	46077	50.21	3.4	66	212	0	0
LAKE	46079	64.79	3.5	944	343	0	2
LINCOLN	46083	70.74	8.0	59	120	0	0
LYMAN	46085	31.72	8.5	917	835	0	3
MCCOOK	46087	51.86	6.7	55	132	0	0
MCPHERSON	46089	26.00	6.2	101	164	0	0
MARSHALL	46091	49.27	4.1	1,784	854	0	0
MEADE	46093	28.00	10.2	0	1	0	2
MINER	46097	45.23	2.1	506	622	63	0
MINNEHAHA	46099	69.66	5.2	173	136	0	0
MOODY	46101	71.47	4.3	282	24	0	0
PENNINGTON	46103	19.93	21.0	0	55	0	0
PERKINS	46105	25.38	8.7	0	244	0	0
POTTER	46107	34.80	4.6	626	0	0	0
ROBERTS	46109	54.06	4.1	2,001	1,262	0	0
SANBORN	46111	37.35	4.5	36	0	0	0
SPINK	46115	37.85	4.9	91	61	0	0
STANLEY	46117	26.40	10.1	6,342	4,823	0	0
SULLY	46119	33.36	4.6	487	0	0	0
TRIPP	46123	27.10	8.8	0	24	0	8
TURNER	46125	65.70	5.9	41	29	0	4
UNION	46127	72.34	10.8	219	359	0	0
WALWORTH	46129	31.70	5.4	121	289	0	4
YANKTON	46135	56.24	5.0	46	180	0	10
ZIEBACH	46137	25.06	15.1	259	58	0	0
STATE	.	42.87	5.4	36,782	26,800	91	103

_____
1/ WEIGHTED AVERAGE OF THE 6 ENVIRONMENTAL COMPONENTS.
2/ APPROVED SIGNUP 16 ACRES

Tennessee
County Names and Farm Service Agency Codes

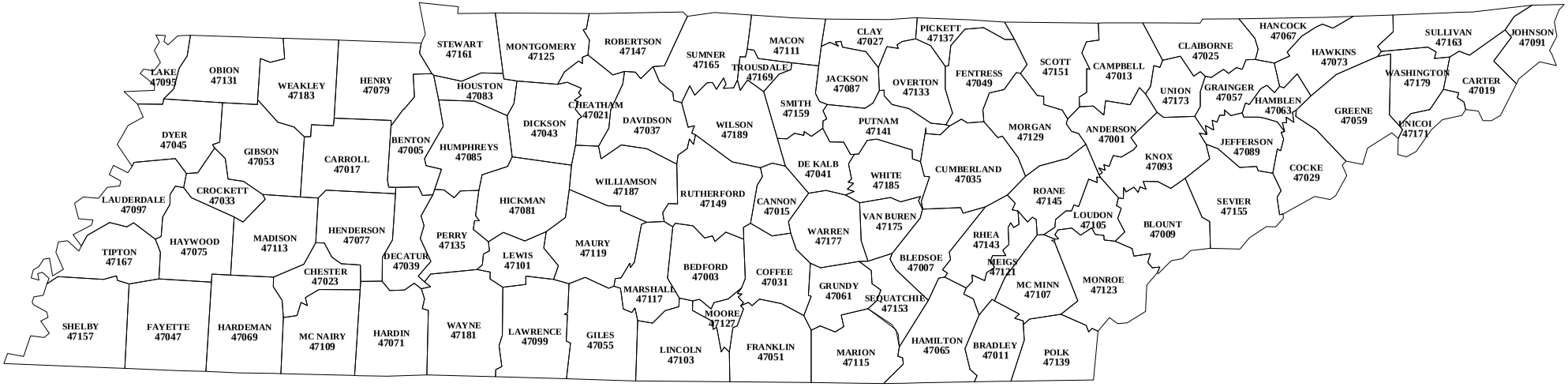

TABLE 1. CRP ENROLLMENT INCLUDING SIGNUP 16 (ACRES)
TENNESSEE

COUNTY	FIPS CODE	CURRENT CRP 1/	CONTRACTS EXPIRING 9/30/98	TOTAL APPROVED SIGNUP 16	ENROLLMENT AFTER SIGNUP 16
BEDFORD	47003	1,827	417	114	1,524
BENTON	47005	3,417	1,130	1,172	3,459
BLEDSOE	47007	1,068	220	0	848
BLOUNT	47009	23	23	0	0
BRADLEY	47011	200	0	0	200
CANNON	47015	533	304	215	444
CARROLL	47017	11,718	2,323	3,339	12,734
CHEATHAM	47021	36	3	420	453
CHESTER	47023	6,477	1,615	194	5,056
CLAIBORNE	47025	0	0	6	6
CLAY	47027	164	75	79	168
COFFEE	47031	2,437	848	42	1,631
CROCKETT	47033	1,457	109	167	1,515
CUMBERLAND	47035	2,006	34	57	2,029
DECATUR	47039	1,938	525	665	2,078
DEKALB	47041	1,642	308	0	1,334
DICKSON	47043	1,446	216	34	1,264
DYER	47045	6,221	1,541	304	4,984
FAYETTE	47047	23,646	3,745	3,933	23,834
FENTRESS	47049	352	43	52	361
FRANKLIN	47051	468	163	225	530
GIBSON	47053	11,935	1,776	1,349	11,508
GILES	47055	3,057	545	219	2,731
GREENE	47059	113	36	32	109
GRUNDY	47061	205	0	0	205
HAMBLEN	47063	3	3	0	0
HAMILTON	47065	28	28	0	0
HARDEMAN	47069	11,560	2,274	1,429	10,715
HARDIN	47071	9,316	2,719	875	7,472
HAYWOOD	47075	6,681	1,369	1,746	7,058
HENDERSON	47077	12,178	1,237	3,436	14,377
HENRY	47079	15,203	1,622	901	14,482
HICKMAN	47081	944	142	86	888
HUMPHREYS	47085	1,152	390	101	863
JACKSON	47087	13	13	4	4
JEFFERSON	47089	144	0	0	144
KNOX	47093	137	12	0	125
LAKE	47095	417	417	9	9
LAUDERDALE	47097	12,315	2,133	1,013	11,195
LAWRENCE	47099	16,241	2,506	1,686	15,421
LEWIS	47101	803	68	91	826
LINCOLN	47103	2,319	415	145	2,049
LOUDON	47105	44	0	65	109
MCMINN	47107	175	32	0	143
MCNAIRY	47109	13,398	3,381	2,252	12,269
MACON	47111	247	55	0	192
MADISON	47113	8,822	1,059	800	8,563
MARION	47115	50	19	0	31
MARSHALL	47117	64	0	220	284
MAURY	47119	923	331	0	592
MEIGS	47121	516	329	89	276
MONROE	47123	168	168	0	0
MONTGOMERY	47125	1,208	417	95	886
MOORE	47127	0	0	0	0
MORGAN	47129	212	70	0	142
OBION	47131	10,637	2,557	408	8,488
OVERTON	47133	812	221	39	630
PERRY	47135	585	218	0	367
PICKETT	47137	67	0	110	177
POLK	47139	92	24	0	68

1/ AS OF DECEMBER 1997 (INCLUDES ALL ACCEPTED SIGNUP 15 CONTRACTS).

TABLE 1. CRP ENROLLMENT INCLUDING SIGNUP 16 (ACRES)
TENNESSEE
(continued)

COUNTY	FIPS CODE	CURRENT CRP 1/	CONTRACTS EXPIRING 9/30/98	TOTAL APPROVED SIGNUP 16	ENROLLMENT AFTER SIGNUP 16
PUTNAM	47141	452	224	0	228
RHEA	47143	1,237	209	6	1,034
ROANE	47145	135	0	60	195
ROBERTSON	47147	883	233	0	650
RUTHERFORD	47149	442	95	0	347
SEQUATCHIE	47153	564	111	0	453
SHELBY	47157	5,143	1,294	1,055	4,904
SMITH	47159	82	0	0	82
STEWART	47161	50	50	52	52
SULLIVAN	47163	7	0	0	7
SUMNER	47165	921	120	197	998
TIPTON	47167	6,344	1,643	299	5,000
TROUSDALE	47169	47	0	0	47
VAN BUREN	47175	815	0	0	815
WARREN	47177	748	143	47	652
WAYNE	47181	1,602	266	118	1,454
WEAKLEY	47183	24,921	4,763	1,363	21,521
WHITE	47185	490	133	80	437
WILLIAMSON	47187	581	133	0	448
WILSON	47189	0	0	0	0
STATE	.	255,324	49,645	31,495	237,174

_____
1/ AS OF DECEMBER 1997 (INCLUDES ALL ACCEPTED SIGNUP 15 CONTRACTS).

TABLE 2. SIGNUP 16, DESCRIPTIVE STATISTICS
TENNESSEE

COUNTY	FIPS CODE	SIGNUP 16 OFFERS (ACRES)	TOTAL OFFERS RECEIVED	NUMBER OF OFFERS APPROVED	EBI 1/ WITHOUT COST 2/	EBI WITH COST 2/
BEDFORD	47003	302	11	4	184	279
BENTON	47005	2,758	72	26	183	286
BLEDSOE	47007	26	2	0	.	.
CANNON	47015	406	13	5	162	251
CARROLL	47017	4,721	168	112	202	286
CHEATHAM	47021	481	7	5	200	297
CHESTER	47023	1,046	54	14	185	284
CLAIBORNE	47025	6	1	1	186	290
CLAY	47027	142	5	3	177	265
COFFEE	47031	338	11	2	142	256
CROCKETT	47033	196	11	8	193	282
CUMBERLAND	47035	62	4	3	178	275
DECATUR	47039	1,396	37	14	179	272
DEKALB	47041	351	9	0	.	.
DICKSON	47043	175	5	2	159	261
DYER	47045	1,567	30	9	176	261
FAYETTE	47047	5,766	109	62	176	271
FENTRESS	47049	81	8	4	242	334
FRANKLIN	47051	268	12	10	183	272
GIBSON	47053	2,557	88	39	188	276
GILES	47055	696	25	5	177	271
GREENE	47059	32	1	1	150	266
GRUNDY	47061	21	1	0	.	.
HARDEMAN	47069	2,636	84	42	189	280
HARDIN	47071	6,901	153	14	166	264
HAYWOOD	47075	2,138	57	42	209	284
HENDERSON	47077	5,415	224	120	197	287
HENRY	47079	2,128	69	30	187	276
HICKMAN	47081	114	7	3	180	270
HUMPHREYS	47085	152	5	1	182	284
JACKSON	47087	37	3	1	208	310
KNOX	47093	7	1	0	.	.
LAKE	47095	127	5	1	186	287
LAUDERDALE	47097	1,451	49	37	181	271
LAWRENCE	47099	4,101	120	50	181	277
LEWIS	47101	385	9	2	143	250
LINCOLN	47103	444	15	6	184	281
LOUDON	47105	65	2	2	194	296
MCMINN	47107	75	1	0	.	.
MCNAIRY	47109	8,294	279	67	179	279
MACON	47111	132	8	0	.	.
MADISON	47113	2,061	64	32	183	276
MARSHALL	47117	483	10	6	243	328
MAURY	47119	331	2	0	.	.
MEIGS	47121	131	2	1	163	258
MONTGOMERY	47125	679	16	2	158	248
MOORE	47127	18	1	0	.	.
MORGAN	47129	66	4	0	.	.
OBION	47131	1,698	51	9	180	266
OVERTON	47133	323	10	2	182	280
PERRY	47135	134	6	0	.	.
PICKETT	47137	110	2	2	175	254
PUTNAM	47141	204	6	0	.	.
RHEA	47143	80	5	1	200	308
ROANE	47145	68	2	1	193	295
ROBERTSON	47147	384	12	0	.	.
RUTHERFORD	47149	170	5	0	.	.
SEQUATCHIE	47153	38	4	0	.	.
SHELBY	47157	1,836	39	24	164	258

1/ WEIGHTED AVERAGE OF THE 6 ENVIRONMENTAL COMPONENTS.
2/ APPROVED SIGNUP 16 ACRES

TABLE 2. SIGNUP 16, DESCRIPTIVE STATISTICS
TENNESSEE
(continued)

COUNTY	FIPS CODE	SIGNUP 16 OFFERS (ACRES)	TOTAL OFFERS RECEIVED	NUMBER OF OFFERS APPROVED	EBI 1/ WITHOUT COST 2/	EBI WITH COST 2/
STEWART	47161	140	4	2	182	281
SUMNER	47165	326	14	7	168	259
TIPTON	47167	1,620	26	8	181	272
WARREN	47177	1,086	24	1	193	286
WAYNE	47181	330	15	3	146	261
WEAKLEY	47183	3,072	114	40	174	267
WHITE	47185	323	9	2	152	251
WILLIAMSON	47187	237	5	0	.	.
WILSON	47189	23	1	0	.	.
STATE	.	73,965	2,228	890	185	277

_____
1/ WEIGHTED AVERAGE OF THE 6 ENVIRONMENTAL COMPONENTS.
2/ APPROVED SIGNUP 16 ACRES

TABLE 3. SIGNUP 16, DESCRIPTIVE STATISTICS, APPROVED ACRES
TENNESSEE

COUNTY	FIPS CODE	RENTAL PAYMENT ($/ACRE)	ERODIBILITY INDEX (EI)	NEW GRASS PLANTINGS (ACRES)	EXISTING GRASS PLANTINGS (ACRES)	NEW TREES (ACRES)	EXISTING TREES (ACRES)
BEDFORD	47003	49.45	16.0	30	72	0	12
BENTON	47005	40.15	21.2	85	1,053	35	0
CANNON	47015	47.26	9.9	0	0	0	0
CARROLL	47017	64.06	19.2	2,352	195	40	361
CHEATHAM	47021	45.62	16.8	0	205	0	0
CHESTER	47023	40.63	20.8	42	119	33	0
CLAIBORNE	47025	50.00	28.8	0	6	0	0
CLAY	47027	48.30	12.8	0	15	42	0
COFFEE	47031	35.00	10.2	0	42	0	0
CROCKETT	47033	54.03	39.2	87	75	4	0
CUMBERLAND	47035	46.34	29.7	49	0	0	7
DECATUR	47039	43.91	17.4	385	258	8	14
DICKSON	47043	44.33	21.5	15	19	0	0
DYER	47045	62.83	34.5	211	60	6	0
FAYETTE	47047	55.57	24.1	342	3,198	263	84
FENTRESS	47049	44.29	40.6	7	17	0	0
FRANKLIN	47051	54.90	10.6	213	0	12	0
GIBSON	47053	58.08	34.7	725	588	24	9
GILES	47055	51.12	14.0	0	99	72	46
GREENE	47059	31.23	20.9	0	32	0	0
HARDEMAN	47069	51.90	21.4	312	720	370	17
HARDIN	47071	38.01	13.5	396	286	186	9
HAYWOOD	47075	74.17	16.6	903	576	0	58
HENDERSON	47077	46.76	14.5	1,849	1,564	12	11
HENRY	47079	55.60	20.0	490	340	23	48
HICKMAN	47081	57.85	11.3	0	44	11	32
HUMPHREYS	47085	43.00	29.0	51	50	0	0
JACKSON	47087	31.00	27.5	0	0	0	0
LAKE	47095	65.00	13.4	0	0	0	0
LAUDERDALE	47097	63.54	48.7	179	826	0	8
LAWRENCE	47099	52.21	15.5	0	777	99	639
LEWIS	47101	43.37	9.0	40	44	7	0
LINCOLN	47103	41.49	29.3	67	62	0	0
LOUDON	47105	30.18	18.7	43	5	0	0
MCNAIRY	47109	40.84	17.1	670	1,210	222	150
MADISON	47113	50.95	20.4	182	426	88	59
MARSHALL	47117	54.29	18.1	0	13	167	0
MEIGS	47121	50.00	13.0	4	0	0	32
MONTGOMERY	47125	59.48	25.8	34	61	0	0
OBION	47131	66.56	43.1	166	155	0	0
OVERTON	47133	50.00	21.8	0	27	0	0
PICKETT	47137	61.82	15.7	0	24	0	0
RHEA	47143	40.78	26.4	6	0	0	0
ROANE	47145	30.30	25.9	43	5	0	0
SHELBY	47157	57.17	22.7	63	366	184	441
STEWART	47161	49.67	29.3	26	26	0	0
SUMNER	47165	49.16	15.9	106	92	0	0
TIPTON	47167	57.22	52.3	54	136	10	99
WARREN	47177	48.89	17.1	0	23	24	0
WAYNE	47181	33.19	22.0	0	0	0	118
WEAKLEY	47183	46.75	32.4	727	425	29	181
WHITE	47185	53.01	10.8	25	39	0	0
STATE	.	53.13	21.9	10,978	14,371	1,970	2,437

_____
1/ WEIGHTED AVERAGE OF THE 6 ENVIRONMENTAL COMPONENTS.
2/ APPROVED SIGNUP 16 ACRES

Texas
County Names and Farm Service Agency Codes

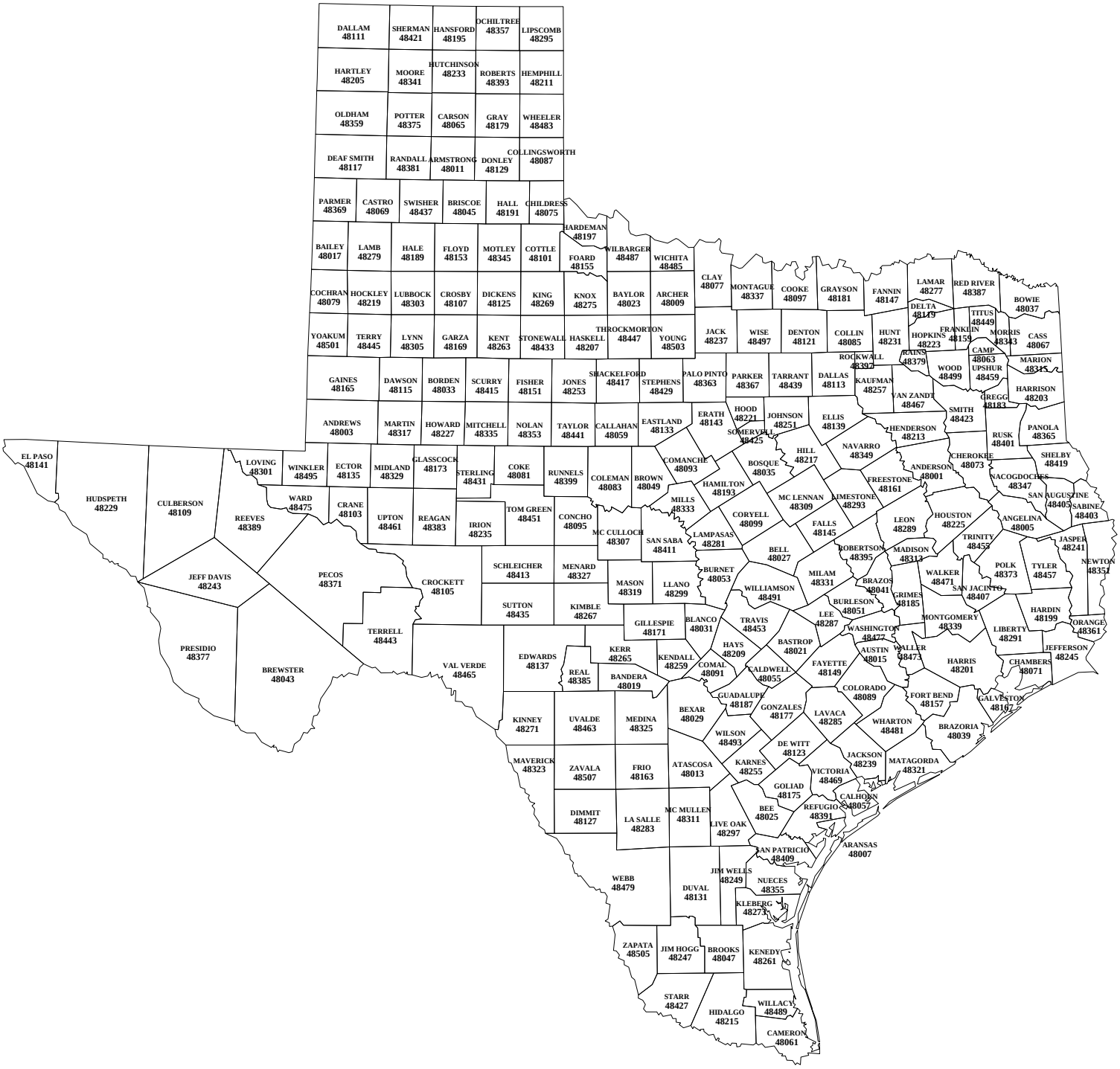

TABLE 1. CRP ENROLLMENT INCLUDING SIGNUP 16 (ACRES)
TEXAS

COUNTY	FIPS CODE	CURRENT CRP 1/	CONTRACTS EXPIRING 9/30/98	TOTAL APPROVED SIGNUP 16	ENROLLMENT AFTER SIGNUP 16
ANDERSON	48001	19	0	0	19
ANDREWS	48003	37,254	0	0	37,254
ANGELINA	48005	1,187	40	0	1,147
ARCHER	48009	133	0	299	432
ARMSTRONG	48011	39,422	2,743	4,132	40,811
ATASCOSA	48013	661	257	380	784
BAILEY	48017	125,605	0	0	125,605
BASTROP	48021	47	0	0	47
BAYLOR	48023	2,838	413	317	2,742
BEE	48025	3,621	1,754	0	1,867
BELL	48027	2,008	495	194	1,707
BORDEN	48033	6,988	1,356	1,704	7,336
BOSQUE	48035	834	0	116	950
BOWIE	48037	3,665	1,490	128	2,303
BRISCOE	48045	35,606	0	8,046	43,652
BROOKS	48047	4,955	1,250	0	3,705
BROWN	48049	804	149	0	655
BURNET	48053	223	109	0	114
CALDWELL	48055	26	26	0	0
CALLAHAN	48059	4,376	1,350	674	3,700
CAMERON	48061	5,182	220	453	5,415
CAMP	48063	141	0	0	141
CARSON	48065	28,141	10,129	22,269	40,281
CASS	48067	548	0	0	548
CASTRO	48069	53,302	4,396	37,494	86,400
CHEROKEE	48073	59	33	29	55
CHILDRESS	48075	23,162	8,303	13,376	28,235
CLAY	48077	476	58	124	542
COCHRAN	48079	102,019	0	0	102,019
COKE	48081	3,867	2,339	0	1,528
COLEMAN	48083	9,708	1,321	673	9,060
COLLIN	48085	466	8	70	528
COLLINGSWORTH	48087	21,264	0	18,576	39,840
COMANCHE	48093	621	132	189	678
CONCHO	48095	18,313	5,663	3,600	16,250
COOKE	48097	141	0	0	141
CORYELL	48099	394	142	234	486
COTTLE	48101	32,287	1,365	8,416	39,338
CROSBY	48107	24,326	5,620	15,628	34,334
CULBERSON	48109	7,672	2,613	1,767	6,826
DALLAM	48111	109,299	7,799	1,988	103,488
DALLAS	48113	43	0	0	43
DAWSON	48115	98,892	24,499	21,295	95,688
DEAF SMITH	48117	92,672	20,547	81,081	153,206
DELTA	48119	5,990	1,981	216	4,225
DENTON	48121	114	114	0	0
DICKENS	48125	45,200	570	383	45,013
DIMMIT	48127	761	388	493	866
DONLEY	48129	26,347	0	2,726	29,073
DUVAL	48131	9,109	2,683	5,890	12,316
EASTLAND	48133	1,118	243	86	961
ELLIS	48139	6,937	1,011	494	6,420
ERATH	48143	346	75	0	271
FALLS	48145	2,820	135	0	2,685
FANNIN	48147	4,756	2,573	1,607	3,790
FISHER	48151	43,529	14,405	17,472	46,596
FLOYD	48153	55,801	18,743	56,667	93,725
FOARD	48155	22,127	10,234	4,451	16,345
FRANKLIN	48159	126	0	0	126
FREESTONE	48161	196	0	0	196

1/ AS OF DECEMBER 1997 (INCLUDES ALL ACCEPTED SIGNUP 15 CONTRACTS).

TABLE 1. CRP ENROLLMENT INCLUDING SIGNUP 16 (ACRES)
TEXAS
(continued)

COUNTY	FIPS CODE	CURRENT CRP 1/	CONTRACTS EXPIRING 9/30/98	TOTAL APPROVED SIGNUP 16	ENROLLMENT AFTER SIGNUP 16
FRIO	48163	4,771	1,313	3,126	6,584
GAINES	48165	174,749	6,415	19,107	187,441
GARZA	48169	18,932	4,044	8,884	23,772
GLASSCOCK	48173	8,617	3,953	837	5,501
GOLIAD	48175	214	0	0	214
GONZALES	48177	25	25	0	0
GRAY	48179	25,787	9,506	13,744	30,025
GRAYSON	48181	4,911	838	430	4,503
GRIMES	48185	69	69	0	0
HALE	48189	53,578	13,114	60,627	101,091
HALL	48191	37,165	142	15,469	52,492
HAMILTON	48193	259	70	0	189
HANSFORD	48195	29,955	8,846	8,231	29,340
HARDEMAN	48197	18,575	14,110	7,171	11,636
HARTLEY	48205	43,877	6,531	6,834	44,180
HASKELL	48207	25,281	10,454	9,538	24,365
HEMPHILL	48211	17,091	3,204	1,476	15,363
HIDALGO	48215	27,733	3,661	753	24,825
HILL	48217	8,792	736	766	8,822
HOCKLEY	48219	96,143	19,483	28,060	104,720
HOPKINS	48223	2,366	1,325	1,325	2,366
HOUSTON	48225	1,262	167	0	1,095
HOWARD	48227	38,702	6,093	13,917	46,526
HUDSPETH	48229	4,637	372	0	4,265
HUNT	48231	184	33	85	236
HUTCHINSON	48233	3,183	1,159	606	2,630
IRION	48235	206	206	206	206
JACK	48237	95	95	22	22
JASPER	48241	80	12	12	80
JEFF DAVIS	48243	1,284	0	0	1,284
JIM HOGG	48247	6,632	4,235	0	2,397
JIM WELLS	48249	6,428	838	1,437	7,027
JOHNSON	48251	376	251	135	260
JONES	48253	38,970	9,024	12,076	42,022
KARNES	48255	2,124	640	210	1,694
KAUFMAN	48257	85	20	0	65
KENT	48263	21,981	0	0	21,981
KING	48269	5,510	0	2,850	8,360
KLEBERG	48273	4,984	1,471	574	4,087
KNOX	48275	12,683	4,120	2,409	10,972
LAMAR	48277	14,480	3,086	2,396	13,790
LAMB	48279	117,956	9,985	24,869	132,840
LAMPASAS	48281	35	0	0	35
LASALLE	48283	11,432	2,480	4,041	12,993
LEON	48289	17	0	0	17
LIMESTONE	48293	3,881	2,113	5,460	7,228
LIPSCOMB	48295	21,254	0	16,931	38,185
LIVE OAK	48297	4,903	1,724	0	3,179
LUBBOCK	48303	28,484	6,543	18,680	40,621
LYNN	48305	50,931	11,115	19,775	59,591
MCCULLOCH	48307	6,112	2,017	169	4,264
MCLENNAN	48309	3,935	1,236	67	2,766
MADISON	48313	568	397	0	171
MARTIN	48317	66,630	18,008	19,379	68,001
MASON	48319	254	78	0	176
MATAGORDA	48321	78	0	0	78
MEDINA	48325	1,055	0	0	1,055
MENARD	48327	146	0	0	146
MIDLAND	48329	18,395	4,327	3,726	17,794
MILAM	48331	434	0	0	434

_____
1/ AS OF DECEMBER 1997 (INCLUDES ALL ACCEPTED SIGNUP 15 CONTRACTS).

TABLE 1. CRP ENROLLMENT INCLUDING SIGNUP 16 (ACRES)
TEXAS
(continued)

COUNTY	FIPS CODE	CURRENT CRP 1/	CONTRACTS EXPIRING 9/30/98	TOTAL APPROVED SIGNUP 16	ENROLLMENT AFTER SIGNUP 16
MILLS	48333	246	0	0	246
MITCHELL	48335	29,066	6,530	19,262	41,798
MONTAGUE	48337	2,829	1,145	358	2,042
MOORE	48341	19,531	2,530	7,420	24,421
MORRIS	48343	297	0	0	297
MOTLEY	48345	15,814	3,945	14,373	26,242
NACOGDOCHES	48347	128	0	0	128
NAVARRO	48349	7,881	1,501	1,984	8,364
NOLAN	48353	25,876	5,430	9,267	29,713
NUECES	48355	2,650	444	320	2,526
OCHILTREE	48357	33,036	12,869	11,132	31,299
OLDHAM	48359	21,430	49	9,580	30,961
PANOLA	48365	739	83	0	656
PARMER	48369	47,766	4,669	29,293	72,390
PECOS	48371	11,307	636	9,262	19,933
POTTER	48375	9,432	2,876	4,017	10,573
RAINS	48379	0	0	30	30
RANDALL	48381	71,579	27,586	32,134	76,127
REAGAN	48383	4,152	1,273	5,400	8,279
REAL	48385	28	0	0	28
RED RIVER	48387	20,740	3,591	2,492	19,641
REEVES	48389	22,771	3,234	4,312	23,849
REFUGIO	48391	2,099	0	0	2,099
ROBERTS	48393	7,639	2,352	4,155	9,442
ROCKWALL	48397	172	0	0	172
RUNNELS	48399	46,487	21,410	11,105	36,182
RUSK	48401	293	293	293	293
SAN PATRICIO	48409	1,711	148	0	1,563
SAN SABA	48411	522	98	0	424
SCHLEICHER	48413	1,932	1,569	1,996	2,359
SCURRY	48415	39,917	9,777	10,197	40,337
SHACKELFORD	48417	2,878	1,331	303	1,850
SHERMAN	48421	77,813	9,065	14,808	83,556
SMITH	48423	66	0	0	66
STARR	48427	43,581	4,363	0	39,218
STEPHENS	48429	152	0	0	152
STERLING	48431	106	0	0	106
STONEWALL	48433	26,816	5,499	7,254	28,571
SWISHER	48437	125,188	9,853	10,005	125,340
TAYLOR	48441	19,565	6,089	11,290	24,766
TERRY	48445	105,226	17,704	20,221	107,743
THROCKMORTON	48447	327	0	26	353
TITUS	48449	262	262	0	0
TOM GREEN	48451	3,140	600	216	2,756
TRAVIS	48453	66	0	0	66
TRINITY	48455	427	264	0	163
UPSHUR	48459	36	36	0	0
UPTON	48461	2,035	2,011	1,767	1,791
UVALDE	48463	5,952	1,618	1,561	5,895
WARD	48475	449	155	252	546
WHEELER	48483	37,624	6,033	6,148	37,739
WICHITA	48485	265	243	0	22
WILBARGER	48487	15,325	5,367	2,996	12,954
WILLACY	48489	7,969	1,147	1,121	7,943
WILLIAMSON	48491	1,999	234	57	1,822
WILSON	48493	64	0	0	64
WISE	48497	44	0	0	44
WOOD	48499	201	52	0	149
YOAKUM	48501	68,174	0	3,585	71,759
YOUNG	48503	939	18	0	921
ZAVALA	48507	4,732	1,769	4,652	7,615
STATE	.	3,227,311	547,209	944,792	3,624,894

1/ AS OF DECEMBER 1997 (INCLUDES ALL ACCEPTED SIGNUP 15 CONTRACTS).

TABLE 2. SIGNUP 16, DESCRIPTIVE STATISTICS
TEXAS

COUNTY	FIPS CODE	SIGNUP 16 OFFERS (ACRES)	TOTAL OFFERS RECEIVED	NUMBER OF OFFERS APPROVED	EBI 1/ WITHOUT COST 2/	EBI WITH COST 2/
ANDREWS	48003	224	1	0	.	.
ARCHER	48009	299	2	2	159	260
ARMSTRONG	48011	11,911	62	17	193	309
ATASCOSA	48013	481	2	1	155	252
BAILEY	48017	67	1	0	.	.
BASTROP	48021	56	1	0	.	.
BAYLOR	48023	493	7	5	159	265
BEE	48025	1,019	3	0	.	.
BELL	48027	194	3	3	142	253
BORDEN	48033	2,013	12	8	176	275
BOSQUE	48035	177	5	3	177	274
BOWIE	48037	837	13	1	164	274
BRISCOE	48045	25,627	158	49	206	324
BROWN	48049	177	3	0	.	.
BURNET	48053	48	1	0	.	.
CALLAHAN	48059	1,801	22	8	166	265
CAMERON	48061	453	2	2	220	320
CAMP	48063	94	2	0	.	.
CARSON	48065	33,398	127	82	190	292
CASTRO	48069	37,576	200	199	217	317
CHEROKEE	48073	62	2	1	234	333
CHILDRESS	48075	25,068	190	91	161	262
CLAY	48077	124	1	1	168	269
COLEMAN	48083	873	13	10	173	272
COLLIN	48085	153	3	2	158	267
COLLINGSWORTH	48087	26,106	202	136	170	269
COMANCHE	48093	423	7	3	181	283
CONCHO	48095	5,350	44	26	181	284
CORYELL	48099	234	2	2	150	263
COTTLE	48101	16,337	100	50	166	272
CROSBY	48107	16,989	146	133	186	285
CULBERSON	48109	1,767	7	7	203	300
DALLAM	48111	11,587	57	4	257	364
DAWSON	48115	33,943	215	125	177	280
DEAF SMITH	48117	103,635	336	252	200	302
DELTA	48119	1,812	16	3	160	274
DICKENS	48125	11,145	85	3	220	342
DIMMIT	48127	1,780	6	3	158	260
DONLEY	48129	3,935	38	26	212	316
DUVAL	48131	9,300	68	43	174	272
EASTLAND	48133	86	2	2	153	254
ELLIS	48139	888	11	6	171	277
FALLS	48145	15	1	0	.	.
FANNIN	48147	2,905	32	16	174	288
FISHER	48151	24,794	206	136	169	273
FLOYD	48153	62,028	431	392	191	293
FOARD	48155	7,047	55	36	162	264
FRIO	48163	4,260	21	17	161	265
GAINES	48165	19,368	194	193	215	318
GARZA	48169	9,105	59	56	214	315
GLASSCOCK	48173	2,144	15	7	184	289
GRAY	48179	20,308	94	66	188	292
GRAYSON	48181	694	12	7	186	286
HALE	48189	65,222	535	494	202	302
HALL	48191	25,569	170	96	164	265
HANSFORD	48195	11,446	61	38	168	269
HARDEMAN	48197	19,420	129	43	155	261
HARTLEY	48205	11,596	56	42	191	290
HASKELL	48207	16,828	132	68	160	261

1/ WEIGHTED AVERAGE OF THE 6 ENVIRONMENTAL COMPONENTS.
2/ APPROVED SIGNUP 16 ACRES

TABLE 2. SIGNUP 16, DESCRIPTIVE STATISTICS
TEXAS
(continued)

COUNTY	FIPS CODE	SIGNUP 16 OFFERS (ACRES)	TOTAL OFFERS RECEIVED	NUMBER OF OFFERS APPROVED	EBI 1/ WITHOUT COST 2/	EBI WITH COST 2/
HEMPHILL	48211	4,507	33	13	176	290
HIDALGO	48215	1,844	42	9	170	270
HILL	48217	1,184	10	4	150	249
HOCKLEY	48219	30,977	188	164	211	310
HOPKINS	48223	1,325	3	3	200	324
HOUSTON	48225	282	5	0	.	.
HOWARD	48227	14,696	93	87	202	302
HUNT	48231	93	2	1	135	254
HUTCHINSON	48233	1,716	8	4	183	282
IRION	48235	206	1	1	173	274
JACK	48237	22	1	1	186	304
JASPER	48241	12	1	1	126	253
JEFF DAVIS	48243	576	2	0	.	.
JIM WELLS	48249	2,901	20	8	162	264
JOHNSON	48251	251	2	1	166	273
JONES	48253	25,961	222	111	170	272
KARNES	48255	1,067	12	2	158	265
KAUFMAN	48257	100	1	0	.	.
KING	48269	5,578	27	11	158	259
KLEBERG	48273	814	9	7	163	268
KNOX	48275	2,932	30	22	162	266
LAMAR	48277	6,252	85	34	149	261
LAMB	48279	36,501	298	194	199	299
LASALLE	48283	7,729	31	17	164	273
LIMESTONE	48293	7,137	38	18	159	263
LIPSCOMB	48295	34,046	175	86	176	277
LIVE OAK	48297	1,616	13	0	.	.
LUBBOCK	48303	19,346	133	125	193	291
LYNN	48305	20,624	112	104	192	294
MCCULLOCH	48307	1,856	15	2	147	256
MCLENNAN	48309	299	5	1	138	248
MADISON	48313	397	1	0	.	.
MARTIN	48317	24,332	162	131	188	287
MIDLAND	48329	3,896	28	26	227	325
MILLS	48333	53	1	0	.	.
MITCHELL	48335	21,418	158	140	170	270
MONTAGUE	48337	729	4	2	195	294
MOORE	48341	9,938	36	26	172	283
MORRIS	48343	20	1	0	.	.
MOTLEY	48345	20,746	147	100	174	277
NAVARRO	48349	3,349	31	21	153	258
NOLAN	48353	11,323	123	100	187	293
NUECES	48355	320	1	1	159	265
OCHILTREE	48357	26,101	127	53	180	281
OLDHAM	48359	28,958	99	21	199	318
PARMER	48369	30,235	160	149	195	295
PECOS	48371	9,402	28	27	186	294
POTTER	48375	5,573	24	20	195	304
RAINS	48379	30	1	1	161	282
RANDALL	48381	55,844	200	103	204	311
REAGAN	48383	5,806	22	20	163	273
RED RIVER	48387	5,632	45	12	168	265
REEVES	48389	4,312	29	29	212	312
ROBERTS	48393	5,478	24	17	172	281
RUNNELS	48399	16,642	165	102	164	273
RUSK	48401	293	1	1	235	331
SCHLEICHER	48413	2,748	12	10	166	274
SCURRY	48415	19,260	139	67	165	269
SHACKELFORD	48417	698	12	6	183	282

_____
1/ WEIGHTED AVERAGE OF THE 6 ENVIRONMENTAL COMPONENTS.
2/ APPROVED SIGNUP 16 ACRES

TABLE 2. SIGNUP 16, DESCRIPTIVE STATISTICS
TEXAS
(continued)

COUNTY	FIPS CODE	SIGNUP 16 OFFERS (ACRES)	TOTAL OFFERS RECEIVED	NUMBER OF OFFERS APPROVED	EBI 1/ WITHOUT COST 2/	EBI WITH COST 2/
SHERMAN	48421	17,043	85	77	189	287
STARR	48427	5,494	27	0	.	.
STONEWALL	48433	13,675	104	45	200	310
SWISHER	48437	40,198	252	58	220	338
TAYLOR	48441	15,950	152	108	171	270
TERRY	48445	25,405	209	187	180	283
THROCKMORTON	48447	252	4	1	149	258
TOM GREEN	48451	355	4	3	192	288
TRINITY	48455	264	1	0	.	.
UPSHUR	48459	16	1	0	.	.
UPTON	48461	1,767	10	10	154	265
UVALDE	48463	1,561	11	11	163	266
WARD	48475	252	4	4	232	330
WHEELER	48483	15,508	134	54	167	273
WILBARGER	48487	4,978	43	25	160	267
WILLACY	48489	2,039	48	6	196	295
WILLIAMSON	48491	156	4	2	156	261
YOAKUM	48501	8,568	69	14	250	349
YOUNG	48503	413	4	0	.	.
ZAVALA	48507	6,507	37	19	156	256
STATE	.	1,397,676	8,982	5,856	189	291

_____
1/ WEIGHTED AVERAGE OF THE 6 ENVIRONMENTAL COMPONENTS.
2/ APPROVED SIGNUP 16 ACRES

TABLE 3. SIGNUP 16, DESCRIPTIVE STATISTICS, APPROVED ACRES
TEXAS

COUNTY	FIPS CODE	RENTAL PAYMENT ($/ACRE)	ERODIBILITY INDEX (EI)	NEW GRASS PLANTINGS (ACRES)	EXISTING GRASS PLANTINGS (ACRES)	NEW TREES (ACRES)	EXISTING TREES (ACRES)
ARCHER	48009	31.11	7.0	299	0	0	0
ARMSTRONG	48011	28.75	6.2	1,925	2,207	0	0
ATASCOSA	48013	36.56	18.0	28	352	0	0
BAYLOR	48023	31.41	13.3	182	67	0	0
BELL	48027	31.23	23.7	0	194	0	0
BORDEN	48033	39.24	9.0	1,042	570	0	0
BOSQUE	48035	36.74	10.5	116	0	0	0
BOWIE	48037	33.43	9.0	0	0	128	0
BRISCOE	48045	30.89	7.2	5,959	2,088	0	0
CALLAHAN	48059	36.20	10.4	399	276	0	0
CAMERON	48061	33.43	14.6	0	0	0	0
CARSON	48065	34.80	6.5	14,434	7,395	0	0
CASTRO	48069	37.79	7.9	27,243	10,012	0	0
CHEROKEE	48073	36.00	55.4	0	0	29	0
CHILDRESS	48075	35.07	11.0	8,516	4,404	0	0
CLAY	48077	33.98	10.0	64	60	0	0
COLEMAN	48083	33.85	16.8	557	115	0	0
COLLIN	48085	34.71	11.0	37	33	0	0
COLLINGSWORTH	48087	34.50	12.4	11,783	6,793	0	0
COMANCHE	48093	29.54	10.5	184	2	0	0
CONCHO	48095	34.18	15.8	1,929	1,661	0	0
CORYELL	48099	29.53	19.5	0	234	0	0
COTTLE	48101	31.52	12.8	5,902	2,514	0	0
CROSBY	48107	39.05	7.6	9,701	5,922	0	0
CULBERSON	48109	36.54	20.0	901	866	0	0
DALLAM	48111	32.95	22.7	340	1,648	0	0
DAWSON	48115	35.53	17.3	10,037	11,258	0	0
DEAF SMITH	48117	38.90	8.4	52,374	28,700	0	0
DELTA	48119	33.76	12.2	0	216	0	0
DICKENS	48125	32.49	10.1	275	108	0	0
DIMMIT	48127	33.54	10.0	310	183	0	0
DONLEY	48129	32.96	14.3	2,098	615	0	0
DUVAL	48131	36.56	14.2	4,133	1,624	0	0
EASTLAND	48133	33.33	8.3	44	42	0	0
ELLIS	48139	29.98	11.5	169	325	0	0
FANNIN	48147	31.18	16.4	89	1,518	0	0
FISHER	48151	34.33	8.1	9,344	7,952	0	0
FLOYD	48153	38.03	6.6	33,121	22,752	0	0
FOARD	48155	31.90	11.9	2,764	1,609	0	0
FRIO	48163	32.08	9.6	2,129	746	0	0
GAINES	48165	32.90	26.8	13,608	5,499	0	0
GARZA	48169	35.71	9.7	4,481	4,402	0	0
GLASSCOCK	48173	34.04	17.4	526	312	0	0
GRAY	48179	33.17	6.8	8,037	5,706	0	0
GRAYSON	48181	34.96	16.1	194	236	0	0
HALE	48189	37.80	7.1	32,798	27,751	78	0
HALL	48191	35.25	11.7	9,265	5,179	0	0
HANSFORD	48195	35.11	9.3	4,933	3,298	0	0
HARDEMAN	48197	31.03	11.0	4,692	2,479	0	0
HARTLEY	48205	36.71	12.4	4,533	2,301	0	0
HASKELL	48207	31.71	8.3	4,978	4,348	0	0
HEMPHILL	48211	29.89	10.5	607	869	0	0
HIDALGO	48215	38.30	21.7	406	346	0	0
HILL	48217	38.21	9.2	325	231	0	0
HOCKLEY	48219	37.77	15.0	14,092	13,037	0	0
HOPKINS	48223	31.85	11.1	0	1,254	0	71
HOWARD	48227	37.64	12.6	7,558	6,263	0	0
HUNT	48231	27.73	20.0	0	85	0	0

1/ WEIGHTED AVERAGE OF THE 6 ENVIRONMENTAL COMPONENTS.
2/ APPROVED SIGNUP 16 ACRES

TABLE 3. SIGNUP 16, DESCRIPTIVE STATISTICS, APPROVED ACRES
TEXAS
(continued)

COUNTY	FIPS CODE	RENTAL PAYMENT ($/ACRE)	ERODIBILITY INDEX (EI)	NEW GRASS PLANTINGS (ACRES)	EXISTING GRASS PLANTINGS (ACRES)	NEW TREES (ACRES)	EXISTING TREES (ACRES)
HUTCHINSON	48233	35.16	11.1	418	189	0	0
IRION	48235	33.00	10.0	105	101	0	0
JACK	48237	30.00	9.9	3	19	0	0
JASPER	48241	20.00	62.5	12	0	0	0
JIM WELLS	48249	35.04	9.5	1,388	20	0	0
JOHNSON	48251	36.83	7.0	135	0	0	0
JONES	48253	34.65	7.3	7,368	4,708	0	0
KARNES	48255	31.89	13.4	147	63	0	0
KING	48269	33.18	10.6	2,029	821	0	0
KLEBERG	48273	39.30	8.4	327	247	0	0
KNOX	48275	29.67	11.0	1,426	983	0	0
LAMAR	48277	35.04	10.7	144	2,252	0	0
LAMB	48279	37.67	12.8	15,918	8,475	0	0
LASALLE	48283	31.66	13.2	2,321	1,720	0	0
LIMESTONE	48293	33.98	12.2	5,460	0	0	0
LIPSCOMB	48295	34.00	9.1	13,564	3,348	0	0
LUBBOCK	48303	38.46	9.1	8,100	8,665	75	0
LYNN	48305	35.34	13.0	10,272	9,454	0	0
MCCULLOCH	48307	30.85	9.5	140	29	0	0
MCLENNAN	48309	33.00	17.0	0	67	0	0
MARTIN	48317	36.50	14.0	10,488	8,891	0	0
MIDLAND	48329	39.69	20.5	1,506	2,220	0	0
MITCHELL	48335	34.78	13.6	10,989	8,231	0	41
MONTAGUE	48337	36.08	16.1	183	175	0	0
MOORE	48341	35.43	8.9	4,835	2,584	0	0
MOTLEY	48345	34.37	11.7	8,114	6,259	0	0
NAVARRO	48349	32.88	8.4	1,228	756	0	0
NOLAN	48353	34.49	9.7	5,527	3,739	0	0
NUECES	48355	38.79	9.0	288	32	0	0
OCHILTREE	48357	35.57	10.0	5,509	4,792	0	0
OLDHAM	48359	28.96	7.9	3,970	5,611	0	0
PARMER	48369	38.28	7.4	20,767	8,527	0	0
PECOS	48371	31.60	15.6	5,833	3,429	0	0
POTTER	48375	32.98	7.1	2,512	1,505	0	0
RAINS	48379	23.00	22.0	0	0	0	30
RANDALL	48381	36.22	8.1	17,725	14,102	0	307
REAGAN	48383	30.03	12.1	3,126	2,274	0	0
RED RIVER	48387	41.44	16.7	1,670	800	22	0
REEVES	48389	33.69	24.4	3,110	1,202	0	0
ROBERTS	48393	32.69	6.1	2,192	1,963	0	0
RUNNELS	48399	31.68	14.3	6,587	4,463	0	33
RUSK	48401	38.00	27.0	0	0	129	164
SCHLEICHER	48413	33.50	12.9	0	1,259	0	0
SCURRY	48415	33.85	8.8	3,704	4,952	0	0
SHACKELFORD	48417	34.31	8.8	266	37	0	0
SHERMAN	48421	36.95	12.7	259	6,384	0	0
STONEWALL	48433	31.05	9.8	4,170	3,084	0	0
SWISHER	48437	31.97	8.8	9,286	719	0	0
TAYLOR	48441	37.14	5.4	7,627	3,663	0	0
TERRY	48445	36.82	21.8	7,027	13,194	0	0
THROCKMORTON	48447	34.09	12.0	26	0	0	0
TOM GREEN	48451	38.69	21.2	159	56	0	0
UPTON	48461	31.86	9.5	1,046	721	0	0
UVALDE	48463	35.50	8.6	600	707	0	0
WARD	48475	37.67	24.1	252	0	0	0
WHEELER	48483	31.60	15.8	2,860	3,267	0	0
WILBARGER	48487	28.04	10.9	1,607	1,389	0	0
WILLACY	48489	42.86	27.4	422	699	0	0

_____
1/ WEIGHTED AVERAGE OF THE 6 ENVIRONMENTAL COMPONENTS.
2/ APPROVED SIGNUP 16 ACRES

TABLE 3. SIGNUP 16, DESCRIPTIVE STATISTICS, APPROVED ACRES
TEXAS
(continued)

COUNTY	FIPS CODE	RENTAL PAYMENT ($/ACRE)	ERODIBILITY INDEX (EI)	NEW GRASS PLANTINGS (ACRES)	EXISTING GRASS PLANTINGS (ACRES)	NEW TREES (ACRES)	EXISTING TREES (ACRES)
WILLIAMSON	48491	36.17	21.2	22	35	0	0
YOAKUM	48501	35.77	28.5	3,585	0	0	0
ZAVALA	48507	36.17	10.1	3,223	1,429	0	0
STATE	.	35.82	10.8	551,037	372,967	460	646

1/ WEIGHTED AVERAGE OF THE 6 ENVIRONMENTAL COMPONENTS.
2/ APPROVED SIGNUP 16 ACRES

Utah
County Names and Farm Service Agency Codes

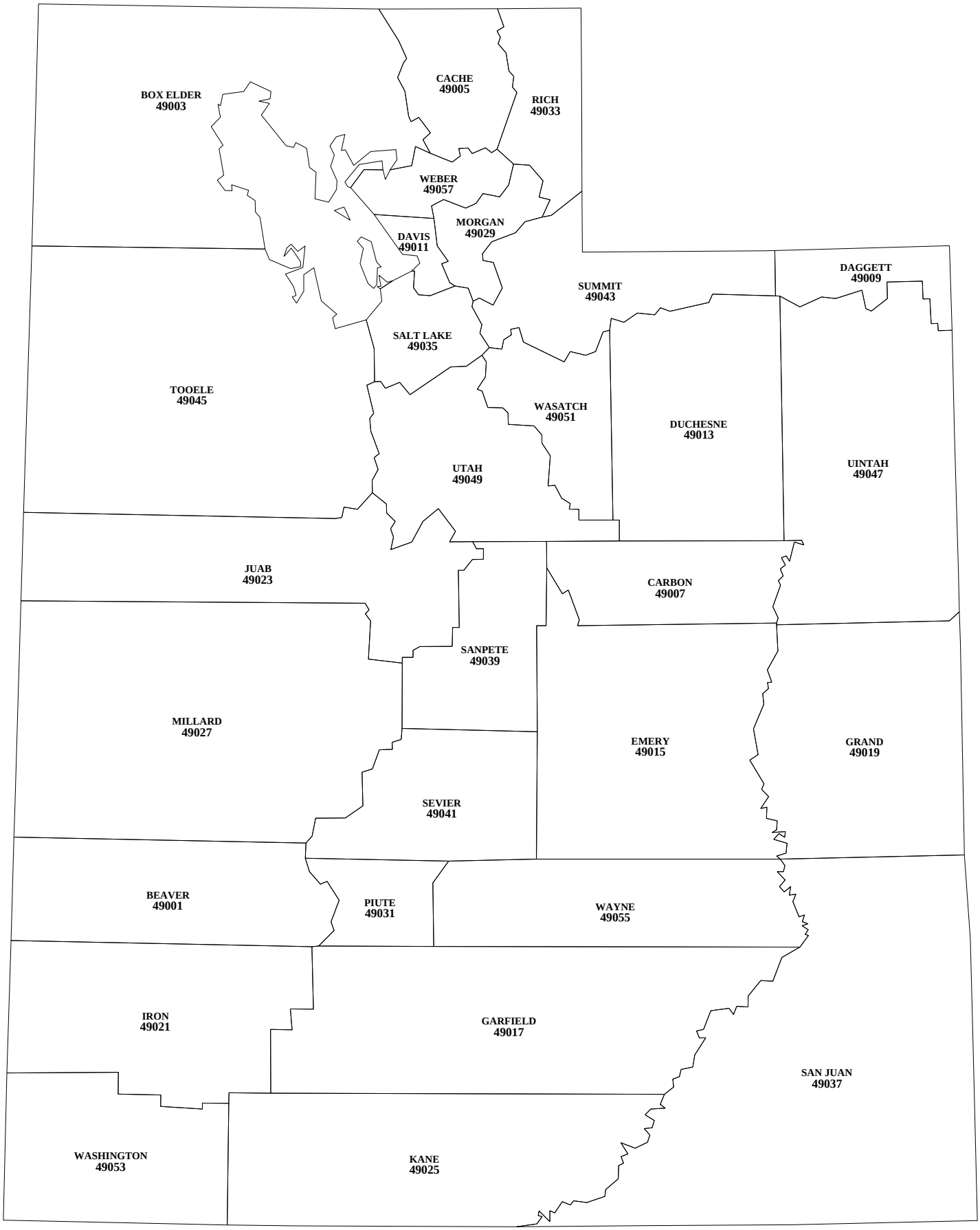

TABLE 1. CRP ENROLLMENT INCLUDING SIGNUP 16 (ACRES)
UTAH

COUNTY	FIPS CODE	CURRENT CRP 1/	CONTRACTS EXPIRING 9/30/98	TOTAL APPROVED SIGNUP 16	ENROLLMENT AFTER SIGNUP 16
BOX ELDER	49003	58,148	318	25,762	83,592
CACHE	49005	17,211	1,699	3,144	18,657
GARFIELD	49017	128	128	0	0
IRON	49021	320	176	0	144
JUAB	49023	14,976	517	5,983	20,442
MILLARD	49027	14,335	2,165	2,556	14,726
RICH	49033	6,286	0	0	6,286
SAN JUAN	49037	36,669	0	0	36,669
SANPETE	49039	204	135	0	69
TOOELE	49045	250	0	1,118	1,368
UINTAH	49047	442	0	0	442
UTAH	49049	10,347	6,820	1,592	5,119
WASHINGTON	49053	2,475	0	0	2,475
STATE	.	161,791	11,958	40,155	189,988

_____
1/ AS OF DECEMBER 1997 (INCLUDES ALL ACCEPTED SIGNUP 15 CONTRACTS).

TABLE 2. SIGNUP 16, DESCRIPTIVE STATISTICS

UTAH

COUNTY	FIPS CODE	SIGNUP 16 OFFERS (ACRES)	TOTAL OFFERS RECEIVED	NUMBER OF OFFERS APPROVED	EBI 1/ WITHOUT COST 2/	EBI WITH COST 2/
BOX ELDER	49003	32,913	103	75	150	268
CACHE	49005	3,184	62	60	170	277
IRON	49021	181	2	0	.	.
JUAB	49023	6,971	86	72	172	285
MILLARD	49027	3,967	47	29	151	265
TOOELE	49045	1,576	5	4	151	256
UTAH	49049	4,969	24	7	150	261
WASHINGTON	49053	191	2	0	.	.
STATE	.	53,952	331	247	155	270

_____
1/ WEIGHTED AVERAGE OF THE 6 ENVIRONMENTAL COMPONENTS.
2/ APPROVED SIGNUP 16 ACRES

TABLE 3. SIGNUP 16, DESCRIPTIVE STATISTICS, APPROVED ACRES
UTAH

COUNTY	FIPS CODE	RENTAL PAYMENT ($/ACRE)	ERODIBILITY INDEX (EI)	NEW GRASS PLANTINGS (ACRES)	EXISTING GRASS PLANTINGS (ACRES)	NEW TREES (ACRES)	EXISTING TREES (ACRES)
BOX ELDER	49003	28.32	5.0	9,448	16,314	0	0
CACHE	49005	35.26	7.1	775	2,369	0	0
JUAB	49023	26.91	7.8	2,151	3,832	0	0
MILLARD	49027	24.09	9.5	460	2,097	0	0
TOOELE	49045	34.00	6.0	354	764	0	0
UTAH	49049	31.62	5.1	264	1,327	0	0
STATE	.	28.67	5.9	13,452	26,703	0	0

_____
1/ WEIGHTED AVERAGE OF THE 6 ENVIRONMENTAL COMPONENTS.
2/ APPROVED SIGNUP 16 ACRES

Vermont
County Names and Farm Service Agency Codes

TABLE 1. CRP ENROLLMENT INCLUDING SIGNUP 16 (ACRES)
VERMONT

COUNTY	FIPS CODE	CURRENT CRP 1/	CONTRACTS EXPIRING 9/30/98	TOTAL APPROVED SIGNUP 16	ENROLLMENT AFTER SIGNUP 16
ADDISON	50001	16	0	0	16
BENNINGTON	50003	67	0	0	67
CALEDONIA	50005	6	0	0	6
FRANKLIN	50011	59	0	0	59
LAMOILLE	50015	4	0	0	4
RUTLAND	50021	49	0	0	49
STATE	.	201	0	0	201

_____
1/ AS OF DECEMBER 1997 (INCLUDES ALL ACCEPTED SIGNUP 15 CONTRACTS).

Virginia
County Names and Farm Service Agency Codes

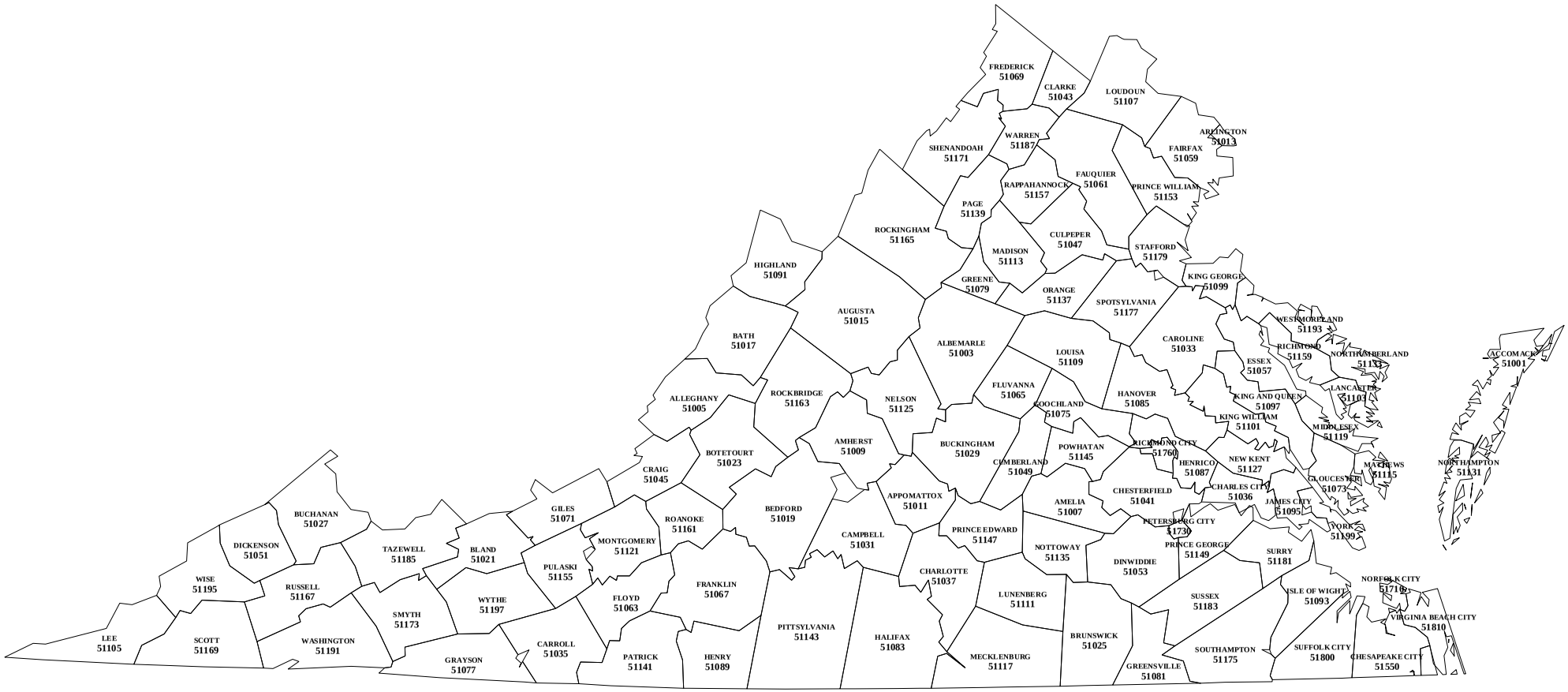

TABLE 1. CRP ENROLLMENT INCLUDING SIGNUP 16 (ACRES)
VIRGINIA

COUNTY	FIPS CODE	CURRENT CRP 1/	CONTRACTS EXPIRING 9/30/98	TOTAL APPROVED SIGNUP 16	ENROLLMENT AFTER SIGNUP 16
ACCOMACK	51001	174	61	2	115
ALBEMARLE	51003	114	0	33	147
AMELIA	51007	5,968	673	247	5,542
APPOMATTOX	51011	289	45	0	244
AUGUSTA	51015	187	0	0	187
BATH	51017	67	0	0	67
BEDFORD	51019	192	28	0	164
BOTETOURT	51023	0	0	82	82
BRUNSWICK	51025	2,908	607	314	2,615
BUCKINGHAM	51029	1,255	697	477	1,035
CAMPBELL	51031	2,829	286	281	2,824
CAROLINE	51033	808	561	176	423
CARROLL	51035	152	56	17	113
CHARLES CITY	51036	55	15	11	51
CHARLOTTE	51037	1,178	226	55	1,007
CHESTERFIELD	51041	201	80	0	121
CRAIG	51045	9	0	0	9
CULPEPER	51047	798	365	144	577
CUMBERLAND	51049	750	287	363	826
DINWIDDIE	51053	3,087	897	615	2,805
ESSEX	51057	1,920	451	255	1,724
FAUQUIER	51061	926	124	64	866
FLOYD	51063	31	6	14	39
FLUVANNA	51065	85	21	0	64
FRANKLIN	51067	53	53	0	0
FREDERICK	51069	8	0	0	8
GILES	51071	15	0	0	15
GLOUCESTER	51073	234	98	37	173
GOOCHLAND	51075	114	66	0	48
GRAYSON	51077	39	0	0	39
GREENE	51079	97	0	0	97
GREENSVILLE	51081	241	74	25	192
HALIFAX	51083	1,861	636	280	1,505
HANOVER	51085	313	139	78	252
HENRY	51089	106	68	0	38
HIGHLAND	51091	8	0	0	8
ISLE OF WIGHT	51093	130	0	0	130
JAMES CITY	51095	88	43	16	61
KING AND QUEEN	51097	1,605	521	172	1,256
KING GEORGE	51099	868	301	371	938
KING WILLIAM	51101	381	79	59	361
LANCASTER	51103	348	82	60	326
LEE	51105	18	11	11	18
LOUDOUN	51107	380	165	9	224
LOUISA	51109	423	317	349	455
LUNENBURG	51111	1,378	626	145	897
MADISON	51113	44	0	202	246
MATHEWS	51115	123	0	0	123
MECKLENBURG	51117	1,485	445	332	1,372
MIDDLESEX	51119	187	36	12	163
MONTGOMERY	51121	10	0	0	10
NELSON	51125	114	80	32	66
NEW KENT	51127	12	0	22	34
NORTHAMPTON	51131	17	0	0	17
NORTHUMBERLAND	51133	705	335	10	380
NOTTOWAY	51135	1,496	283	283	1,496
ORANGE	51137	309	19	19	309
PAGE	51139	74	22	35	87
PATRICK	51141	106	36	3	73
PITTSYLVANIA	51143	2,925	1,099	382	2,208

_____
1/ AS OF DECEMBER 1997 (INCLUDES ALL ACCEPTED SIGNUP 15 CONTRACTS).

TABLE 1. CRP ENROLLMENT INCLUDING SIGNUP 16 (ACRES)
VIRGINIA
(continued)

COUNTY	FIPS CODE	CURRENT CRP 1/	CONTRACTS EXPIRING 9/30/98	TOTAL APPROVED SIGNUP 16	ENROLLMENT AFTER SIGNUP 16
POWHATAN	51145	463	353	259	369
PRINCE EDWARD	51147	3,524	306	205	3,423
PRINCE GEORGE	51149	1,444	632	463	1,275
PRINCE WILLIAM	51153	443	131	514	826
RAPPAHANNOCK	51157	8	0	0	8
RICHMOND	51159	1,445	616	90	919
ROANOKE	51161	0	0	6	6
ROCKBRIDGE	51163	62	11	20	71
ROCKINGHAM	51165	18	18	0	0
SHENANDOAH	51171	138	0	0	138
SOUTHAMPTON	51175	324	139	60	245
SPOTSYLVANIA	51177	579	128	155	606
STAFFORD	51179	181	40	50	191
SURRY	51181	387	13	27	401
SUSSEX	51183	701	256	144	589
TAZEWELL	51185	161	0	0	161
WARREN	51187	13	13	0	0
WESTMORELAND	51193	1,808	376	47	1,479
WYTHE	51197	206	0	0	206
CHESAPEAKE	51550	34	34	0	0
SUFFOLK	51800	40	29	0	11
VIRGINIA BEACH	51810	5	0	0	5
STATE	.	52,282	14,215	8,132	46,199

_____
1/ AS OF DECEMBER 1997 (INCLUDES ALL ACCEPTED SIGNUP 15 CONTRACTS).

TABLE 2. SIGNUP 16, DESCRIPTIVE STATISTICS
VIRGINIA

COUNTY	FIPS CODE	SIGNUP 16 OFFERS (ACRES)	TOTAL OFFERS RECEIVED	NUMBER OF OFFERS APPROVED	EBI 1/ WITHOUT COST 2/	EBI WITH COST 2/
ACCOMACK	51001	43	4	1	168	259
ALBEMARLE	51003	33	1	1	236	332
AMELIA	51007	659	33	13	186	284
APPOMATTOX	51011	46	5	0	.	.
AUGUSTA	51015	15	1	0	.	.
BOTETOURT	51023	101	4	2	273	364
BRUNSWICK	51025	2,694	177	23	161	278
BUCKINGHAM	51029	497	14	13	196	302
CAMPBELL	51031	391	14	6	162	268
CAROLINE	51033	207	15	12	181	282
CARROLL	51035	22	2	1	157	264
CHARLES CITY	51036	26	2	1	264	358
CHARLOTTE	51037	209	11	5	159	258
CHESTERFIELD	51041	94	3	0	.	.
CULPEPER	51047	174	6	4	256	353
CUMBERLAND	51049	371	15	14	172	279
DINWIDDIE	51053	1,790	105	24	167	277
ESSEX	51057	402	23	12	186	281
FAUQUIER	51061	124	3	1	207	316
FLOYD	51063	14	1	1	135	252
FRANKLIN	51067	19	2	0	.	.
GLOUCESTER	51073	75	7	3	166	267
GREENSVILLE	51081	184	21	2	163	260
HALIFAX	51083	638	35	12	181	275
HANOVER	51085	100	4	3	185	285
HENRY	51089	38	3	0	.	.
JAMES CITY	51095	16	2	2	151	252
KING AND QUEEN	51097	189	12	9	201	301
KING GEORGE	51099	649	27	15	185	283
KING WILLIAM	51101	59	2	2	217	307
LANCASTER	51103	92	2	1	189	288
LEE	51105	11	1	1	148	281
LOUDOUN	51107	9	1	1	156	255
LOUISA	51109	375	8	7	168	276
LUNENBURG	51111	1,340	59	5	170	276
MADISON	51113	202	3	3	221	313
MECKLENBURG	51117	1,435	57	11	175	283
MIDDLESEX	51119	24	3	1	188	287
NELSON	51125	32	2	2	181	293
NEW KENT	51127	43	3	2	200	293
NORTHUMBERLAND	51133	101	15	2	156	252
NOTTOWAY	51135	398	13	7	159	276
ORANGE	51137	19	1	1	142	249
PAGE	51139	35	2	2	185	282
PATRICK	51141	54	8	1	140	248
PITTSYLVANIA	51143	1,352	69	22	158	269
POWHATAN	51145	259	6	6	164	270
PRINCE EDWARD	51147	268	19	15	214	318
PRINCE GEORGE	51149	700	19	11	193	295
PRINCE WILLIAM	51153	514	3	3	186	291
RICHMOND	51159	314	15	5	178	278
ROANOKE	51161	6	1	1	158	251
ROCKBRIDGE	51163	20	1	1	182	278
SOUTHAMPTON	51175	238	12	4	175	273
SPOTSYLVANIA	51177	171	9	8	213	313
STAFFORD	51179	70	6	5	212	312
SURRY	51181	107	3	1	127	254
SUSSEX	51183	655	46	12	155	269
WESTMORELAND	51193	262	18	4	190	282
SUFFOLK	51800	12	1	0	.	.
STATE	.	18,996	960	327	182	286

_____
1/ WEIGHTED AVERAGE OF THE 6 ENVIRONMENTAL COMPONENTS.
2/ APPROVED SIGNUP 16 ACRES

TABLE 3. SIGNUP 16, DESCRIPTIVE STATISTICS, APPROVED ACRES
VIRGINIA

COUNTY	FIPS CODE	RENTAL PAYMENT ($/ACRE)	ERODIBILITY INDEX (EI)	NEW GRASS PLANTINGS (ACRES)	EXISTING GRASS PLANTINGS (ACRES)	NEW TREES (ACRES)	EXISTING TREES (ACRES)
ACCOMACK	51001	58.66	2.4	2	0	0	0
ALBEMARLE	51003	38.36	24.0	33	0	0	0
AMELIA	51007	41.55	16.9	86	91	5	61
BOTETOURT	51023	44.32	25.3	10	0	0	0
BRUNSWICK	51025	32.06	16.9	46	68	67	133
BUCKINGHAM	51029	39.13	21.0	0	221	27	229
CAMPBELL	51031	38.12	55.8	0	274	0	6
CAROLINE	51033	45.12	15.7	76	27	0	74
CARROLL	51035	40.00	34.8	0	0	0	17
CHARLES CITY	51036	42.00	18.5	11	0	0	0
CHARLOTTE	51037	40.10	16.6	19	12	0	0
CULPEPER	51047	37.25	34.9	72	68	0	0
CUMBERLAND	51049	36.25	16.6	69	219	0	75
DINWIDDIE	51053	39.68	20.2	192	64	20	332
ESSEX	51057	44.77	12.5	121	41	1	79
FAUQUIER	51061	34.95	22.0	0	64	0	0
FLOYD	51063	30.00	21.0	0	0	0	14
GLOUCESTER	51073	43.85	16.2	0	19	0	15
GREENSVILLE	51081	48.16	13.0	0	0	13	12
HALIFAX	51083	41.99	17.2	192	9	65	15
HANOVER	51085	46.16	14.5	40	38	0	0
JAMES CITY	51095	45.14	12.4	0	0	0	16
KING AND QUEEN	51097	44.02	15.3	46	46	0	80
KING GEORGE	51099	44.79	18.0	123	220	0	0
KING WILLIAM	51101	47.83	15.1	19	34	0	5
LANCASTER	51103	47.91	5.0	0	0	0	60
LEE	51105	23.00	44.0	0	0	0	11
LOUDOUN	51107	47.89	12.0	0	0	0	9
LOUISA	51109	35.23	20.4	0	338	0	11
LUNENBURG	51111	32.25	11.6	24	14	77	31
MADISON	51113	43.47	22.0	202	0	0	0
MECKLENBURG	51117	34.70	25.6	85	54	80	113
MIDDLESEX	51119	46.90	20.7	0	0	0	12
NELSON	51125	31.44	21.6	0	21	0	11
NEW KENT	51127	41.61	15.3	22	0	0	0
NORTHUMBERLAND	51133	41.27	10.3	8	0	0	2
NOTTOWAY	51135	30.76	13.8	14	46	0	223
ORANGE	51137	37.00	13.9	0	0	0	19
PAGE	51139	36.92	49.5	35	0	0	0
PATRICK	51141	35.00	33.0	0	0	0	3
PITTSYLVANIA	51143	34.89	28.9	12	118	80	166
POWHATAN	51145	35.96	12.1	0	163	58	38
PRINCE EDWARD	51147	38.89	27.8	22	30	22	131
PRINCE GEORGE	51149	46.21	22.7	152	123	19	170
PRINCE WILLIAM	51153	39.14	32.2	55	459	0	0
RICHMOND	51159	45.48	15.3	0	0	12	78
ROANOKE	51161	42.00	9.0	0	0	0	0
ROCKBRIDGE	51163	38.00	4.0	20	0	0	0
SOUTHAMPTON	51175	50.40	17.1	36	6	11	7
SPOTSYLVANIA	51177	38.15	24.2	45	78	8	11
STAFFORD	51179	41.17	38.6	19	24	0	7
SURRY	51181	30.00	9.0	0	0	0	27
SUSSEX	51183	36.10	12.6	27	3	52	61
WESTMORELAND	51193	46.49	13.7	29	9	10	0
STATE	.	39.33	21.6	1,962	2,998	626	2,365

1/ WEIGHTED AVERAGE OF THE 6 ENVIRONMENTAL COMPONENTS.
2/ APPROVED SIGNUP 16 ACRES

Washington
County Names and Farm Service Agency Codes

TABLE 1. CRP ENROLLMENT INCLUDING SIGNUP 16 (ACRES)
WASHINGTON

COUNTY	FIPS CODE	CURRENT CRP 1/	CONTRACTS EXPIRING 9/30/98	TOTAL APPROVED SIGNUP 16	ENROLLMENT AFTER SIGNUP 16
ADAMS	53001	91,794	25,846	80,710	146,658
ASOTIN	53003	7,106	0	15,260	22,366
BENTON	53005	29,703	3,775	26,394	52,322
CHELAN	53007	321	0	57	378
COLUMBIA	53013	20,237	3,349	9,818	26,706
DOUGLAS	53017	73,883	0	65,869	139,752
FERRY	53019	1,058	266	300	1,092
FRANKLIN	53021	32,524	6,977	55,568	81,115
GARFIELD	53023	14,123	2,284	11,796	23,635
GRANT	53025	25,891	4,905	28,955	49,941
GRAYS HARBOR	53027	20	0	0	20
KITTITAS	53037	1,425	192	1,839	3,072
KLICKITAT	53039	28,555	2,069	14,887	41,373
LEWIS	53041	16	0	0	16
LINCOLN	53043	32,023	8,271	45,933	69,685
OKANOGAN	53047	1,632	246	374	1,760
PIERCE	53053	13	0	0	13
SPOKANE	53063	20,337	2,192	10,218	28,363
STEVENS	53065	3,059	446	745	3,358
WAHKIAKUM	53069	101	0	0	101
WALLA WALLA	53071	29,827	1,906	81,469	109,390
WHITMAN	53075	47,439	6,023	16,876	58,292
YAKIMA	53077	25,953	1,324	16,849	41,478
STATE	.	487,040	70,071	483,918	900,887

1/ AS OF DECEMBER 1997 (INCLUDES ALL ACCEPTED SIGNUP 15 CONTRACTS).

TABLE 2. SIGNUP 16, DESCRIPTIVE STATISTICS
WASHINGTON

COUNTY	FIPS CODE	SIGNUP 16 OFFERS (ACRES)	TOTAL OFFERS RECEIVED	NUMBER OF OFFERS APPROVED	EBI 1/ WITHOUT COST 2/	EBI WITH COST 2/
ADAMS	53001	100,613	636	482	194	292
ASOTIN	53003	24,333	103	58	192	290
BENTON	53005	26,394	104	104	231	329
CHELAN	53007	57	1	1	194	287
COLUMBIA	53013	12,597	75	55	209	296
DOUGLAS	53017	114,097	701	342	211	306
FERRY	53019	300	5	5	192	277
FRANKLIN	53021	57,268	257	244	198	293
GARFIELD	53023	12,581	101	92	214	300
GRANT	53025	31,971	171	152	207	306
KITTITAS	53037	1,839	6	6	248	339
KLICKITAT	53039	17,146	118	95	187	280
LINCOLN	53043	56,312	564	421	174	275
OKANOGAN	53047	2,767	30	4	156	255
SPOKANE	53063	12,038	147	114	167	268
STEVENS	53065	1,093	13	8	183	275
WALLA WALLA	53071	82,072	192	187	230	328
WHITMAN	53075	19,651	276	238	199	283
YAKIMA	53077	18,086	66	61	215	313
STATE	.	591,217	3,566	2,669	205	301

1/ WEIGHTED AVERAGE OF THE 6 ENVIRONMENTAL COMPONENTS.
2/ APPROVED SIGNUP 16 ACRES

TABLE 3. SIGNUP 16, DESCRIPTIVE STATISTICS, APPROVED ACRES
WASHINGTON

COUNTY	FIPS CODE	RENTAL PAYMENT ($/ACRE)	ERODIBILITY INDEX (EI)	NEW GRASS PLANTINGS (ACRES)	EXISTING GRASS PLANTINGS (ACRES)	NEW TREES (ACRES)	EXISTING TREES (ACRES)
ADAMS	53001	45.45	5.8	34,974	36,056	0	0
ASOTIN	53003	51.59	9.6	9,765	0	0	0
BENTON	53005	40.63	7.1	2,902	8,580	0	0
CHELAN	53007	52.12	7.0	0	0	0	0
COLUMBIA	53013	59.25	15.5	3,307	2,071	218	0
DOUGLAS	53017	46.20	5.8	21,459	21,054	0	0
FERRY	53019	51.60	13.7	56	0	0	0
FRANKLIN	53021	48.95	5.4	30,847	8,520	0	0
GARFIELD	53023	63.51	15.3	7,043	2,883	0	0
GRANT	53025	44.64	5.2	442	14,051	0	0
KITTITAS	53037	49.43	19.6	603	0	0	0
KLICKITAT	53039	49.12	8.9	7,610	5,090	0	0
LINCOLN	53043	43.42	6.9	18,215	25,962	0	173
OKANOGAN	53047	46.41	8.3	158	216	0	0
SPOKANE	53063	52.24	9.4	2,165	3,121	8	16
STEVENS	53065	49.06	11.4	15	359	24	0
WALLA WALLA	53071	47.42	9.9	77,972	3,369	129	0
WHITMAN	53075	66.19	13.2	6,300	1,329	0	0
YAKIMA	53077	40.10	8.1	7,234	5,688	0	0
STATE	.	47.51	7.7	231,066	138,348	378	189

1/ WEIGHTED AVERAGE OF THE 6 ENVIRONMENTAL COMPONENTS.
2/ APPROVED SIGNUP 16 ACRES

West Virginia
County Names and Farm Service Agency Codes

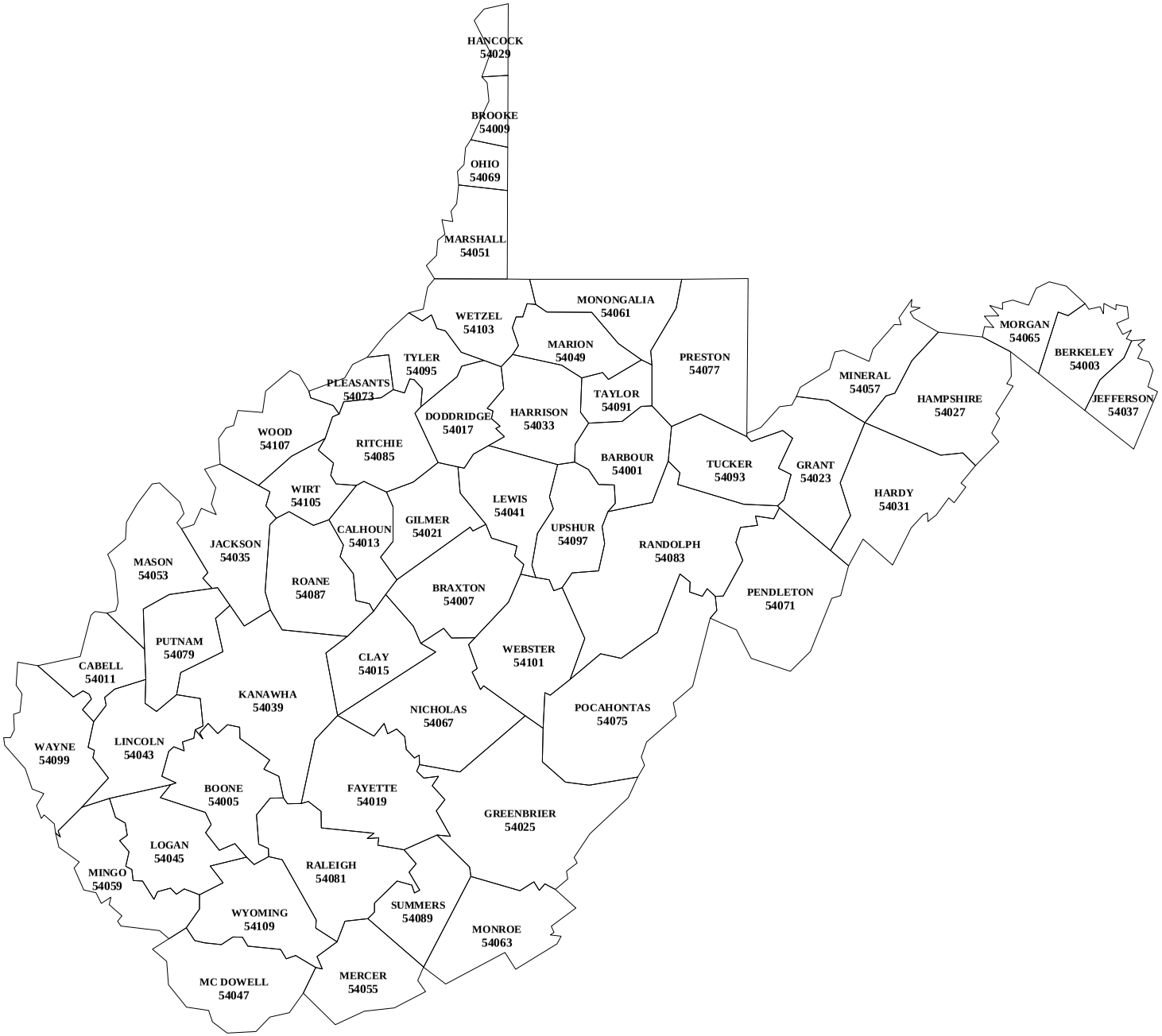

TABLE 1. CRP ENROLLMENT INCLUDING SIGNUP 16 (ACRES)
WEST VIRGINIA

COUNTY	FIPS CODE	CURRENT CRP 1/	CONTRACTS EXPIRING 9/30/98	TOTAL APPROVED SIGNUP 16	ENROLLMENT AFTER SIGNUP 16
BERKELEY	54003	186	0	0	186
HAMPSHIRE	54027	49	12	120	157
JACKSON	54035	3	0	0	3
JEFFERSON	54037	50	0	0	50
MARSHALL	54051	4	4	0	0
MASON	54053	6	6	0	0
MERCER	54055	7	0	0	7
MORGAN	54065	40	0	0	40
NICHOLAS	54067	7	0	0	7
POCAHONTAS	54075	115	6	0	109
PRESTON	54077	72	37	0	35
PUTNAM	54079	8	0	0	8
RITCHIE	54085	2	0	0	2
WETZEL	54103	6	0	0	6
STATE	.	555	65	120	610

_____
1/ AS OF DECEMBER 1997 (INCLUDES ALL ACCEPTED SIGNUP 15 CONTRACTS).

TABLE 2. SIGNUP 16, DESCRIPTIVE STATISTICS
WEST VIRGINIA

COUNTY	FIPS CODE	SIGNUP 16 OFFERS (ACRES)	TOTAL OFFERS RECEIVED	NUMBER OF OFFERS APPROVED	EBI 1/ WITHOUT COST 2/	EBI WITH COST 2/
HAMPSHIRE	54027	120	5	5	169	268
MASON	54053	6	1	0	.	.
MORGAN	54065	52	1	0	.	.
PRESTON	54077	84	1	0	.	.
STATE	.	263	8	5	169	268

_____
1/ WEIGHTED AVERAGE OF THE 6 ENVIRONMENTAL COMPONENTS.
2/ APPROVED SIGNUP 16 ACRES

TABLE 3. SIGNUP 16, DESCRIPTIVE STATISTICS, APPROVED ACRES
WEST VIRGINIA

COUNTY	FIPS CODE	RENTAL PAYMENT ($/ACRE)	ERODIBILITY INDEX (EI)	NEW GRASS PLANTINGS (ACRES)	EXISTING GRASS PLANTINGS (ACRES)	NEW TREES (ACRES)	EXISTING TREES (ACRES)
HAMPSHIRE	54027	46.38	3.0	0	99	16	5
STATE	.	46.38	3.0	0	99	16	5

_____
1/ WEIGHTED AVERAGE OF THE 6 ENVIRONMENTAL COMPONENTS.
2/ APPROVED SIGNUP 16 ACRES

Wisconsin
County Names and Farm Service Agency Codes

TABLE 1. CRP ENROLLMENT INCLUDING SIGNUP 16 (ACRES)
WISCONSIN

COUNTY	FIPS CODE	CURRENT CRP 1/	CONTRACTS EXPIRING 9/30/98	TOTAL APPROVED SIGNUP 16	ENROLLMENT AFTER SIGNUP 16
ADAMS	55001	2,258	550	1,232	2,940
BARRON	55005	5,359	410	800	5,749
BAYFIELD	55007	24	0	0	24
BROWN	55009	5,162	146	314	5,330
BUFFALO	55011	10,303	1,561	2,572	11,314
BURNETT	55013	829	86	32	775
CALUMET	55015	2,096	78	203	2,221
CHIPPEWA	55017	6,920	2,058	1,218	6,080
CLARK	55019	2,985	425	236	2,796
COLUMBIA	55021	7,645	1,181	2,514	8,978
CRAWFORD	55023	17,055	1,760	2,045	17,341
DANE	55025	27,056	4,319	8,217	30,954
DODGE	55027	9,320	1,946	3,243	10,617
DOOR	55029	7,954	239	1,034	8,749
DUNN	55033	20,410	3,668	5,291	22,033
EAU CLAIRE	55035	13,469	1,754	2,151	13,866
FLORENCE	55037	57	0	31	88
FOND DU LAC	55039	16,361	1,972	3,460	17,849
FOREST	55041	82	8	72	146
GRANT	55043	34,432	5,876	8,458	37,014
GREEN	55045	17,856	4,098	4,291	18,049
GREEN LAKE	55047	5,710	1,412	3,810	8,108
IOWA	55049	36,088	3,990	8,652	40,750
JACKSON	55053	7,964	1,573	2,390	8,781
JEFFERSON	55055	8,406	1,780	1,868	8,494
JUNEAU	55057	5,882	1,184	2,241	6,939
KENOSHA	55059	2,057	844	900	2,113
KEWAUNEE	55061	9,492	351	584	9,725
LA CROSSE	55063	6,363	1,379	1,590	6,574
LAFAYETTE	55065	14,305	3,493	5,855	16,667
LANGLADE	55067	266	21	50	295
LINCOLN	55069	107	20	0	87
MANITOWOC	55071	11,276	744	856	11,388
MARATHON	55073	786	215	362	933
MARINETTE	55075	2,424	178	765	3,011
MARQUETTE	55077	4,455	798	1,656	5,313
MENOMINEE	55078	0	0	30	30
MILWAUKEE	55079	359	23	0	336
MONROE	55081	9,734	2,627	3,953	11,060
OCONTO	55083	10,366	108	490	10,748
ONEIDA	55085	26	0	0	26
OUTAGAMIE	55087	12,177	967	2,384	13,594
OZAUKEE	55089	5,625	1,163	904	5,366
PEPIN	55091	4,200	607	979	4,572
PIERCE	55093	16,990	2,767	6,326	20,549
POLK	55095	12,296	3,686	4,523	13,133
PORTAGE	55097	3,292	435	328	3,185
PRICE	55099	45	0	0	45
RACINE	55101	2,711	859	1,159	3,011
RICHLAND	55103	16,752	2,551	2,917	17,118
ROCK	55105	11,671	3,634	3,585	11,622
RUSK	55107	883	98	234	1,019
ST CROIX	55109	31,942	6,241	9,227	34,928
SAUK	55111	12,861	3,438	3,572	12,995
SAWYER	55113	0	0	120	120
SHAWANO	55115	6,462	572	780	6,670
SHEBOYGAN	55117	4,515	527	642	4,630
TAYLOR	55119	250	13	0	237
TREMPEALEAU	55121	31,166	4,445	5,089	31,810
VERNON	55123	12,857	3,090	2,935	12,703

1/ AS OF DECEMBER 1997 (INCLUDES ALL ACCEPTED SIGNUP 15 CONTRACTS).

TABLE 1. CRP ENROLLMENT INCLUDING SIGNUP 16 (ACRES)
WISCONSIN
(continued)

COUNTY	FIPS CODE	CURRENT CRP 1/	CONTRACTS EXPIRING 9/30/98	TOTAL APPROVED SIGNUP 16	ENROLLMENT AFTER SIGNUP 16
WALWORTH	55127	5,449	1,472	1,781	5,758
WASHBURN	55129	803	116	156	843
WASHINGTON	55131	2,697	322	578	2,953
WAUKESHA	55133	2,985	523	1,556	4,018
WAUPACA	55135	6,535	228	840	7,147
WAUSHARA	55137	1,691	255	835	2,271
WINNEBAGO	55139	9,605	1,532	3,117	11,190
WOOD	55141	509	122	103	490
STATE	.	560,668	92,538	138,140	606,270

_____
1/ AS OF DECEMBER 1997 (INCLUDES ALL ACCEPTED SIGNUP 15 CONTRACTS).

TABLE 2. SIGNUP 16, DESCRIPTIVE STATISTICS
WISCONSIN

COUNTY	FIPS CODE	SIGNUP 16 OFFERS (ACRES)	TOTAL OFFERS RECEIVED	NUMBER OF OFFERS APPROVED	EBI 1/ WITHOUT COST 2/	EBI WITH COST 2/
ADAMS	55001	2,234	70	36	163	269
BARRON	55005	1,225	60	37	181	281
BROWN	55009	340	20	18	210	299
BUFFALO	55011	2,960	132	110	203	299
BURNETT	55013	160	7	1	229	333
CALUMET	55015	385	20	10	182	273
CHIPPEWA	55017	3,468	113	47	180	279
CLARK	55019	498	32	12	162	267
COLUMBIA	55021	4,392	207	126	196	278
CRAWFORD	55023	2,325	69	63	200	291
DANE	55025	9,793	374	298	209	292
DODGE	55027	3,473	195	175	204	288
DOOR	55029	2,148	71	45	174	277
DUNN	55033	6,022	265	210	206	297
EAU CLAIRE	55035	2,685	102	72	206	297
FLORENCE	55037	31	2	2	180	292
FOND DU LAC	55039	3,574	138	131	205	296
FOREST	55041	72	1	1	179	285
GRANT	55043	8,581	188	183	219	292
GREEN	55045	4,751	100	81	230	308
GREEN LAKE	55047	4,732	167	137	182	274
IOWA	55049	9,231	257	235	210	287
JACKSON	55053	2,983	142	108	187	289
JEFFERSON	55055	2,338	145	119	198	283
JUNEAU	55057	2,534	90	76	216	311
KENOSHA	55059	907	34	33	210	303
KEWAUNEE	55061	931	48	35	186	286
LA CROSSE	55063	1,795	77	70	200	288
LAFAYETTE	55065	6,223	129	117	239	305
LANGLADE	55067	75	3	1	143	263
LINCOLN	55069	87	1	0	.	.
MANITOWOC	55071	1,062	70	57	211	310
MARATHON	55073	853	31	14	193	298
MARINETTE	55075	1,284	45	28	149	266
MARQUETTE	55077	2,124	85	58	183	288
MENOMINEE	55078	38	2	1	192	291
MONROE	55081	5,684	271	200	194	290
OCONTO	55083	1,907	64	28	170	277
OUTAGAMIE	55087	2,609	100	94	181	277
OZAUKEE	55089	918	72	68	194	289
PEPIN	55091	1,004	56	53	214	298
PIERCE	55093	6,853	223	204	201	296
POLK	55095	5,301	209	173	187	289
PORTAGE	55097	557	36	25	180	291
RACINE	55101	1,371	63	56	198	287
RICHLAND	55103	2,940	129	126	211	298
ROCK	55105	4,607	246	188	207	283
RUSK	55107	328	13	8	175	287
ST CROIX	55109	12,704	370	268	176	274
SAUK	55111	4,017	159	133	199	296
SAWYER	55113	120	4	4	160	276
SHAWANO	55115	1,336	51	38	190	282
SHEBOYGAN	55117	883	67	47	198	297
TAYLOR	55119	53	3	0	.	.
TREMPEALEAU	55121	5,577	216	185	212	300
VERNON	55123	2,997	89	85	211	305
WALWORTH	55127	2,127	107	88	203	284
WASHBURN	55129	180	7	5	140	257
WASHINGTON	55131	673	45	38	200	293

1/ WEIGHTED AVERAGE OF THE 6 ENVIRONMENTAL COMPONENTS.
2/ APPROVED SIGNUP 16 ACRES

TABLE 2. SIGNUP 16, DESCRIPTIVE STATISTICS
WISCONSIN
(continued)

COUNTY	FIPS CODE	SIGNUP 16 OFFERS (ACRES)	TOTAL OFFERS RECEIVED	NUMBER OF OFFERS APPROVED	EBI 1/ WITHOUT COST 2/	EBI WITH COST 2/
WAUKESHA	55133	1,633	106	99	199	282
WAUPACA	55135	1,125	61	43	184	282
WAUSHARA	55137	1,284	49	30	169	277
WINNEBAGO	55139	3,760	139	117	176	273
WOOD	55141	142	9	6	174	267
STATE	.	169,005	6,456	5,156	201	290

_____
1/ WEIGHTED AVERAGE OF THE 6 ENVIRONMENTAL COMPONENTS.
2/ APPROVED SIGNUP 16 ACRES

TABLE 3. SIGNUP 16, DESCRIPTIVE STATISTICS, APPROVED ACRES
WISCONSIN

COUNTY	FIPS CODE	RENTAL PAYMENT ($/ACRE)	ERODIBILITY INDEX (EI)	NEW GRASS PLANTINGS (ACRES)	EXISTING GRASS PLANTINGS (ACRES)	NEW TREES (ACRES)	EXISTING TREES (ACRES)
ADAMS	55001	46.15	3.8	85	1,125	0	23
BARRON	55005	46.82	13.7	22	610	98	23
BROWN	55009	55.33	7.0	32	49	165	40
BUFFALO	55011	52.92	32.5	119	1,807	461	175
BURNETT	55013	28.36	11.8	0	0	32	0
CALUMET	55015	58.46	3.6	88	47	1	24
CHIPPEWA	55017	51.65	17.9	171	741	91	199
CLARK	55019	37.74	10.5	18	133	58	24
COLUMBIA	55021	74.79	7.9	618	1,061	354	170
CRAWFORD	55023	57.81	39.8	406	1,470	76	94
DANE	55025	75.94	18.3	1,333	4,926	245	209
DODGE	55027	74.22	7.8	1,130	1,659	171	120
DOOR	55029	41.79	4.0	45	420	153	149
DUNN	55033	63.28	25.5	981	3,516	314	290
EAU CLAIRE	55035	60.07	20.9	754	1,051	143	140
FLORENCE	55037	25.03	8.1	0	8	23	0
FOND DU LAC	55039	61.76	7.3	1,120	1,544	311	309
FOREST	55041	38.66	3.0	0	0	72	0
GRANT	55043	86.48	29.3	1,076	7,043	223	90
GREEN	55045	72.41	33.8	545	3,658	19	49
GREEN LAKE	55047	65.34	4.9	1,085	2,015	258	174
IOWA	55049	82.48	19.5	1,375	6,727	155	165
JACKSON	55053	52.39	22.9	59	2,119	24	106
JEFFERSON	55055	69.49	10.4	505	823	156	93
JUNEAU	55057	63.13	21.9	389	1,739	22	78
KENOSHA	55059	70.76	6.1	98	433	176	86
KEWAUNEE	55061	52.50	8.4	8	363	96	88
LA CROSSE	55063	63.99	35.2	75	1,399	67	48
LAFAYETTE	55065	94.05	25.6	2,216	3,090	216	33
LANGLADE	55067	25.00	9.0	0	50	0	0
MANITOWOC	55071	46.78	10.4	66	416	183	86
MARATHON	55073	32.97	9.2	85	103	175	0
MARINETTE	55075	34.19	2.8	191	432	31	112
MARQUETTE	55077	39.67	4.6	296	1,150	119	59
MENOMINEE	55078	35.00	0.0	15	0	15	0
MONROE	55081	61.16	20.9	357	2,902	282	209
OCONTO	55083	40.42	3.0	47	245	195	3
OUTAGAMIE	55087	58.27	3.1	722	1,031	102	301
OZAUKEE	55089	52.77	9.6	12	839	18	31
PEPIN	55091	60.28	19.9	219	271	11	73
PIERCE	55093	60.96	16.5	1,367	4,307	290	361
POLK	55095	41.98	12.4	924	3,012	96	442
PORTAGE	55097	34.80	8.1	0	227	15	77
RACINE	55101	71.01	5.1	317	553	137	35
RICHLAND	55103	64.78	31.7	340	2,151	164	208
ROCK	55105	76.94	14.8	1,314	1,918	112	47
RUSK	55107	27.57	15.1	102	107	0	22
ST CROIX	55109	54.73	8.8	1,773	5,367	350	886
SAUK	55111	59.66	24.4	226	3,216	27	67
SAWYER	55113	24.13	14.6	34	86	0	0
SHAWANO	55115	50.43	2.4	125	177	350	51
SHEBOYGAN	55117	43.54	11.6	26	365	56	28
TREMPEALEAU	55121	59.58	29.1	822	3,734	351	122
VERNON	55123	51.75	32.0	209	2,364	278	72
WALWORTH	55127	74.46	14.7	424	1,085	7	62
WASHBURN	55129	24.80	8.2	0	143	0	13
WASHINGTON	55131	56.33	11.0	125	196	73	115
WAUKESHA	55133	73.11	6.6	95	1,068	64	195

1/ WEIGHTED AVERAGE OF THE 6 ENVIRONMENTAL COMPONENTS.
2/ APPROVED SIGNUP 16 ACRES

TABLE 3. SIGNUP 16, DESCRIPTIVE STATISTICS, APPROVED ACRES
WISCONSIN
(continued)

COUNTY	FIPS CODE	RENTAL PAYMENT ($/ACRE)	ERODIBILITY INDEX (EI)	NEW GRASS PLANTINGS (ACRES)	EXISTING GRASS PLANTINGS (ACRES)	NEW TREES (ACRES)	EXISTING TREES (ACRES)
WAUPACA	55135	45.60	3.3	166	110	126	41
WAUSHARA	55137	39.55	2.5	0	807	27	2
WINNEBAGO	55139	59.53	4.1	603	1,719	80	233
WOOD	55141	46.07	3.4	0	6	0	0
STATE	.	64.85	17.9	25,354	89,731	7,907	6,950

_____
1/ WEIGHTED AVERAGE OF THE 6 ENVIRONMENTAL COMPONENTS.
2/ APPROVED SIGNUP 16 ACRES

Wyoming
County Names and Farm Service Agency Codes

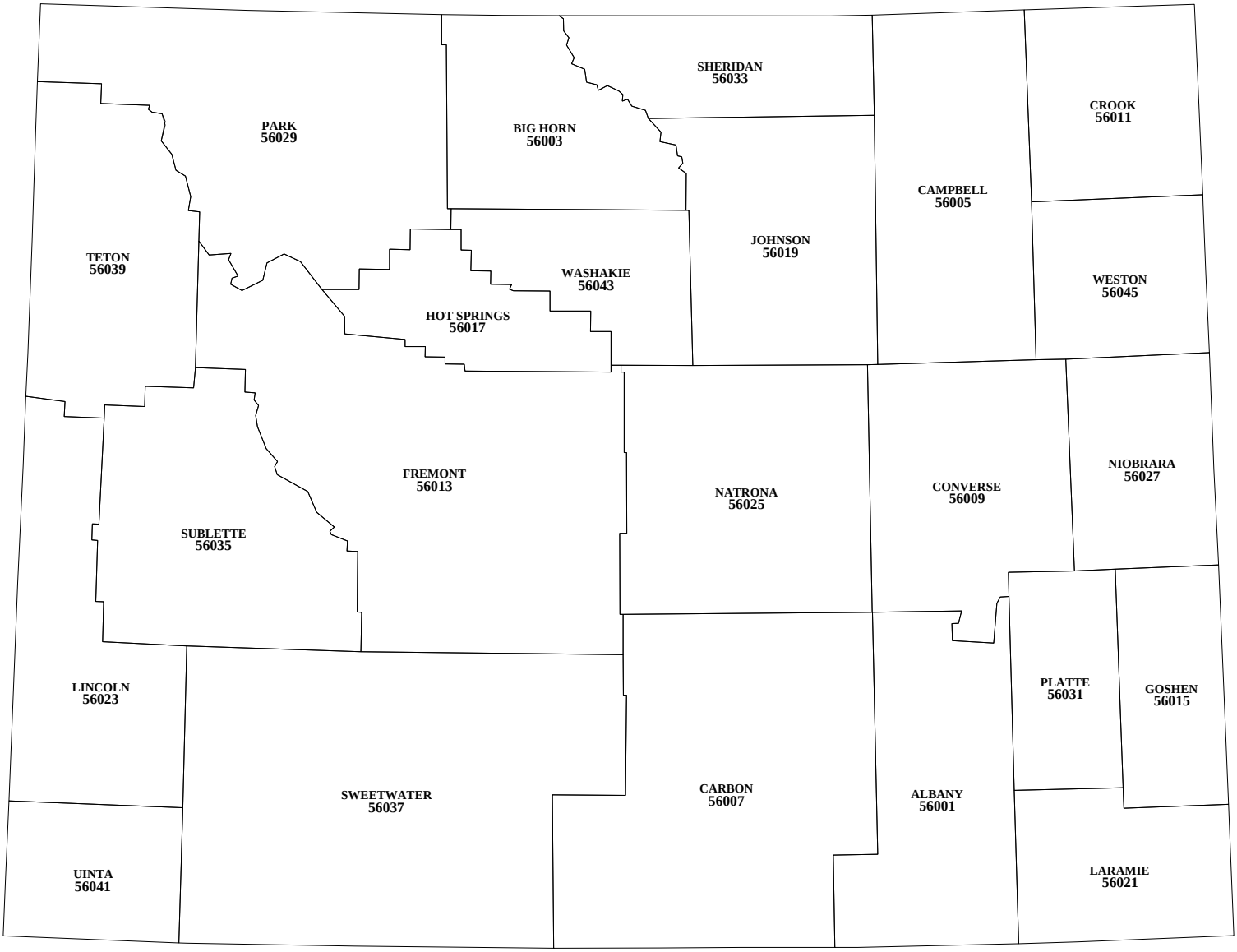

TABLE 1. CRP ENROLLMENT INCLUDING SIGNUP 16 (ACRES)
WYOMING

COUNTY	FIPS CODE	CURRENT CRP 1/	CONTRACTS EXPIRING 9/30/98	TOTAL APPROVED SIGNUP 16	ENROLLMENT AFTER SIGNUP 16
CAMPBELL	56005	12,903	2,286	7,029	17,646
CONVERSE	56009	5,392	826	493	5,059
CROOK	56011	1,520	140	0	1,380
GOSHEN	56015	78,955	11,414	13,053	80,594
LARAMIE	56021	79,105	0	6,655	85,760
LINCOLN	56023	1,097	661	14	450
NATRONA	56025	1,822	0	0	1,822
NIOBRARA	56027	11,421	867	0	10,554
PARK	56029	106	106	0	0
PLATTE	56031	56,969	4,435	2,760	55,294
SHERIDAN	56033	424	424	0	0
WESTON	56045	49	0	0	49
STATE	.	249,763	21,159	30,005	258,610

1/ AS OF DECEMBER 1997 (INCLUDES ALL ACCEPTED SIGNUP 15 CONTRACTS).

TABLE 2. SIGNUP 16, DESCRIPTIVE STATISTICS
WYOMING

COUNTY	FIPS CODE	SIGNUP 16 OFFERS (ACRES)	TOTAL OFFERS RECEIVED	NUMBER OF OFFERS APPROVED	EBI 1/ WITHOUT COST 2/	EBI WITH COST 2/
CAMPBELL	56005	7,784	19	15	154	260
CONVERSE	56009	2,096	5	1	174	291
GOSHEN	56015	23,525	92	54	169	280
LARAMIE	56021	10,741	51	32	197	308
LINCOLN	56023	656	3	1	144	248
NIOBRARA	56027	1,270	4	0	.	.
PLATTE	56031	11,270	39	9	186	296
STATE	.	57,342	213	112	173	283

_____
1/ WEIGHTED AVERAGE OF THE 6 ENVIRONMENTAL COMPONENTS.
2/ APPROVED SIGNUP 16 ACRES

TABLE 3. SIGNUP 16, DESCRIPTIVE STATISTICS, APPROVED ACRES
WYOMING

COUNTY	FIPS CODE	RENTAL PAYMENT ($/ACRE)	ERODIBILITY INDEX (EI)	NEW GRASS PLANTINGS (ACRES)	EXISTING GRASS PLANTINGS (ACRES)	NEW TREES (ACRES)	EXISTING TREES (ACRES)
CAMPBELL	56005	25.51	10.9	2,310	1,224	0	0
CONVERSE	56009	24.31	14.0	0	0	0	0
GOSHEN	56015	26.83	16.4	583	3,830	0	0
LARAMIE	56021	28.40	15.5	2,813	3,671	0	0
LINCOLN	56023	40.00	10.3	14	0	0	0
PLATTE	56031	25.35	24.3	951	1,164	0	0
STATE	.	26.70	15.6	6,672	9,889	0	0

_____
1/ WEIGHTED AVERAGE OF THE 6 ENVIRONMENTAL COMPONENTS.
2/ APPROVED SIGNUP 16 ACRES
→