Acknowledgments

The Farm Service Agency employees who produced this information included: Alex Barbarika, Paul Harte, Cathie Kascak, Mike Linsenbigler, Parks Shackelford, Robert Stephenson, and Jim Williams.

Further information on the Conservation Reserve Program is available from the Farm Service Agency, United States Department of Agriculture, STOP 0513, 1400 Independence Ave., S.W., Washington, D.C. 20250-0513 or from FSA's CRP web page at: http://www.fsa.usda.gov/dafp/cepd/crpinfo.htm

The United States Department of Agriculture prohibits discrimination in its programs on the basis of race, color, national origin, gender, religion, age, disability, political beliefs, sexual orientation, and marital or family status.

DEPARTMENT OF AGRICULTURE
OFFICE OF THE SECRETARY
WASHINGTON, D.C. 20250

MAR 4 1999

Carrying Conservation to the Next Century

The Conservation Reserve Program (CRP) is the Department of Agriculture's largest conservation program. With today's announcement, about 5 million acres of environmentally-sensitive land have been devoted to less intensive uses with resource-conserving covers that protect fragile soils from eroding, improve water quality, and enhance wildlife habitat.

CRP provides income to producers who voluntarily protect their most fragile and environmentally-sensitive lands. Enrollment in CRP yields improved water quality, cleaner air, reduced sedimentation, and greater wildlife habitat.

CRP also enrolls certain highly desirable environmental lands under a continuous signup opportunity. Farmers and ranchers may enroll any of a number of practices such as filter strips, riparian buffers, and grass waterways at anytime at their local USDA Service Center.

We continue to work with our State partners in conservation. Combining Federal and State resources, we are addressing environmental issues of importance to the States and nation. We are working to restore the environmental and economic viability of areas near Maryland's Chesapeake Bay, the Illinois and Minnesota Rivers, the New York city watershed, estuaries and rivers in North Carolina, and salmon habitat in Oregon and Washington.

The Farm Service Agency has more CRP information available through its Internet site at: *http://www.fsa.usda.gov/dafp/cepd/crpinfo.htm.*

Sincerely,

DAN GLICKMAN
Secretary

AN EQUAL OPPORTUNITY EMPLOYER

Table of Contents

Foreword by the Secretary of Agriculture	i
Introduction	1
Executive Summary	2
CRP Acreage, October 1998 (National map)	3
Signup 18	
Offered Acreage (National map)	4
Unadjusted Environmental Benefits Index of Offered Acreage (National map)	5
Acceptable Acreage (National map)	6
CRP Acreage, October 1, 1999	7
Summary Characteristics by State (Table)	8-11
Summary Characteristics by County (State maps, table)	12-217

INTRODUCTION

This publication provides detailed county-based data for the Conservation Reserve Program's (CRP) signup 18. As background, a map describes the location of 29.8 million acres that was enrolled in CRP in October 1998. Subsequent maps describe the location of the acreage offered for signup 18 and its environmental score before cost is considered.

Next, another map provides the location of signup 18's acceptable acreage and the final map identifies the location of acreage in CRP as of October 1999. These maps are followed by exhaustive State-by-State financial, programmatic, and environmental characteristics. Then, much of the same information is provided on a county basis.

The CRP is the Department of Agriculture's (USDA) largest conservation and environmental program and is authorized by Title XII of the Food Security Act of 1985, as amended. The purpose of the CRP is to cost-effectively assist farm owners and operators in conserving and improving soil, water, air, and wildlife resources by converting highly erodible and other environmentally sensitive land to a long-term resource-conserving cover.

CRP participants enroll contracts for periods from 10 to 15 years in exchange for market-based annual rental payments and cost-share and technical assistance for installing approved conservation practices.

The USDA uses a combination of locally- and Nationally-based data validations to ensure the greatest level of data accuracy and consistency. Extensive analysis of the environmental benefits and the rental costs are conducted using the Environmental Benefits Index (EBI). An EBI has been used to prioritize and rank CRP offers since the tenth signup in 1991.

When an offer is made, USDA employees collect environmental and other data. Each offer is assigned a point score in consultation with the person making the offer based on the relative environmental benefits of that offer. After the end of the signup period, offers are ranked in comparison to all other offers nationally and selections are made from that ranking.

Signup 18 was conducted during a 7-week period from October 26, 1998, through December 11, 1998.

EXECUTIVE SUMMARY

- A new National Conservation Priority Area was added for signup 18 in nine southeastern States to encourage the restoration of habitat for over 30 threatened and endangered species. About 102 thousand acres of longleaf pine habitat will be restored.

- Over 90,000 offers for about 7.1 million acres were received.

- Under signup 18, there were over 60,000 acceptable offers for 5.0 million acres including:
  - 3.2 million acres of highly erodible land;
  - 2.8 million acres of land within conservation priority areas;
  - 456 thousand acres of wetlands and protective upland areas; and
  - 216 thousand acres to be restored to rare and declining habitats.

- The average payment of $45.49 per acre was similar to the signup 16 rate of $45.15 per acre.

Current CRP Acreage

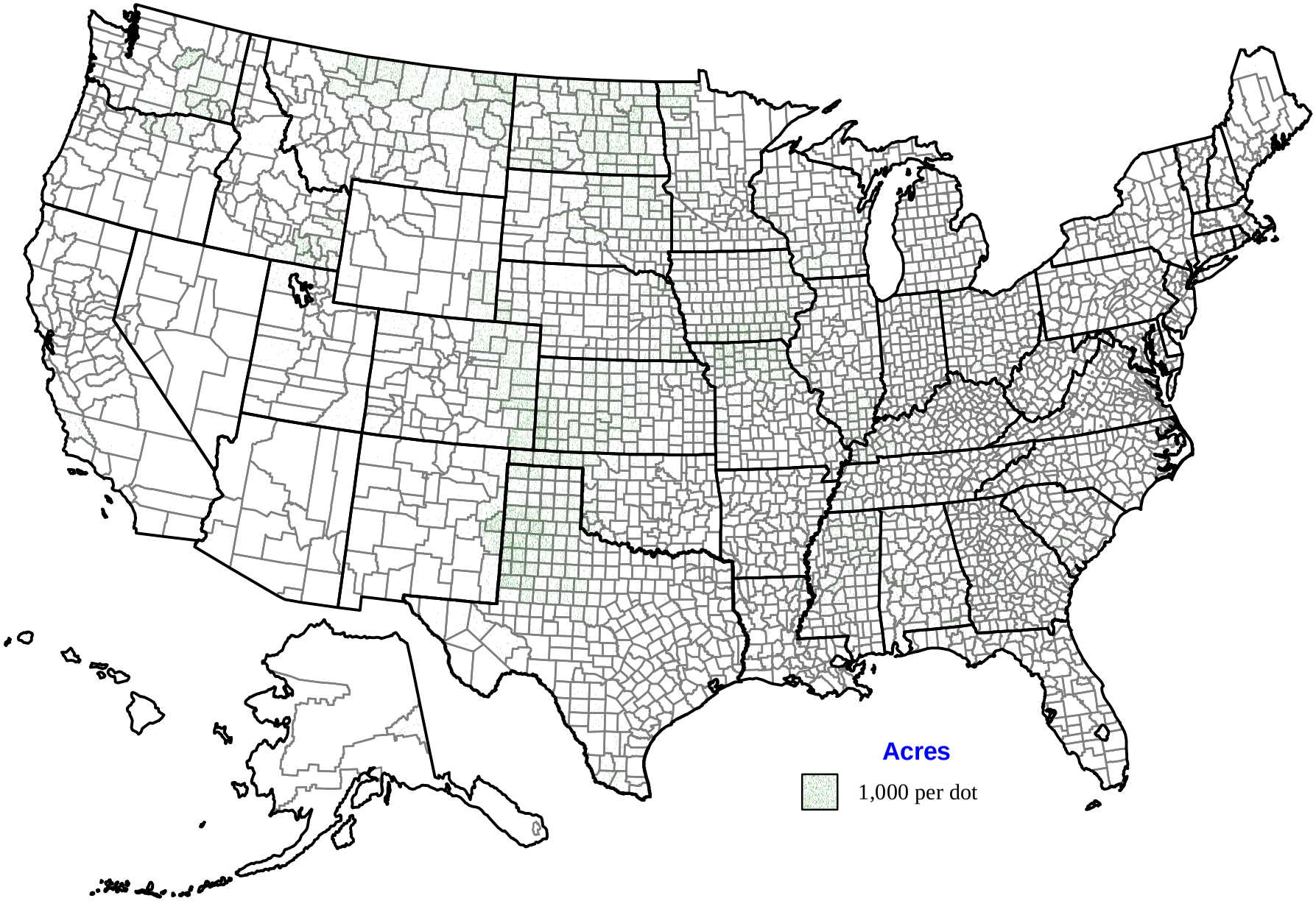

18th Signup: Offered Acreage

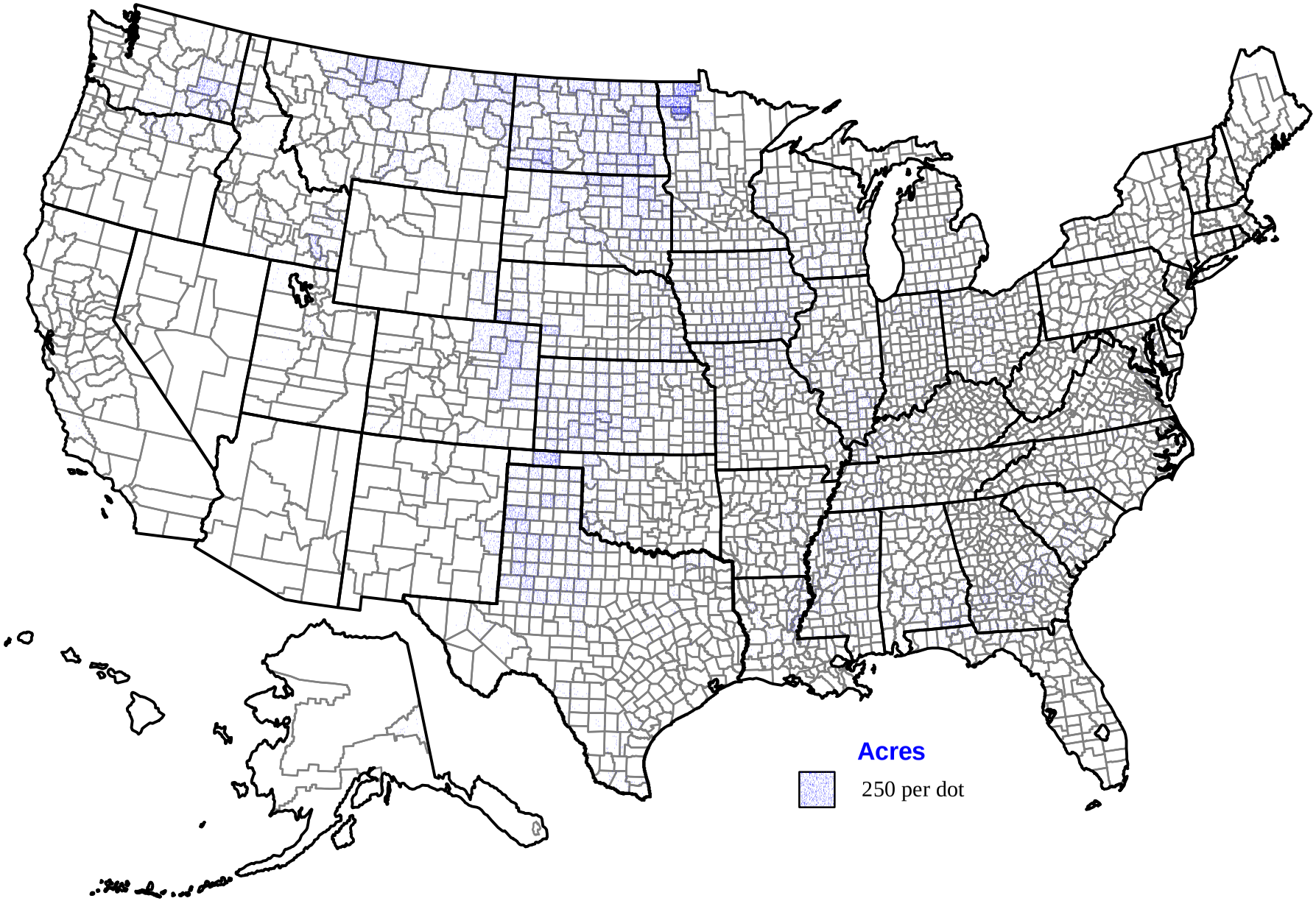

18th Signup: Unadjusted Environmental Benefits Index

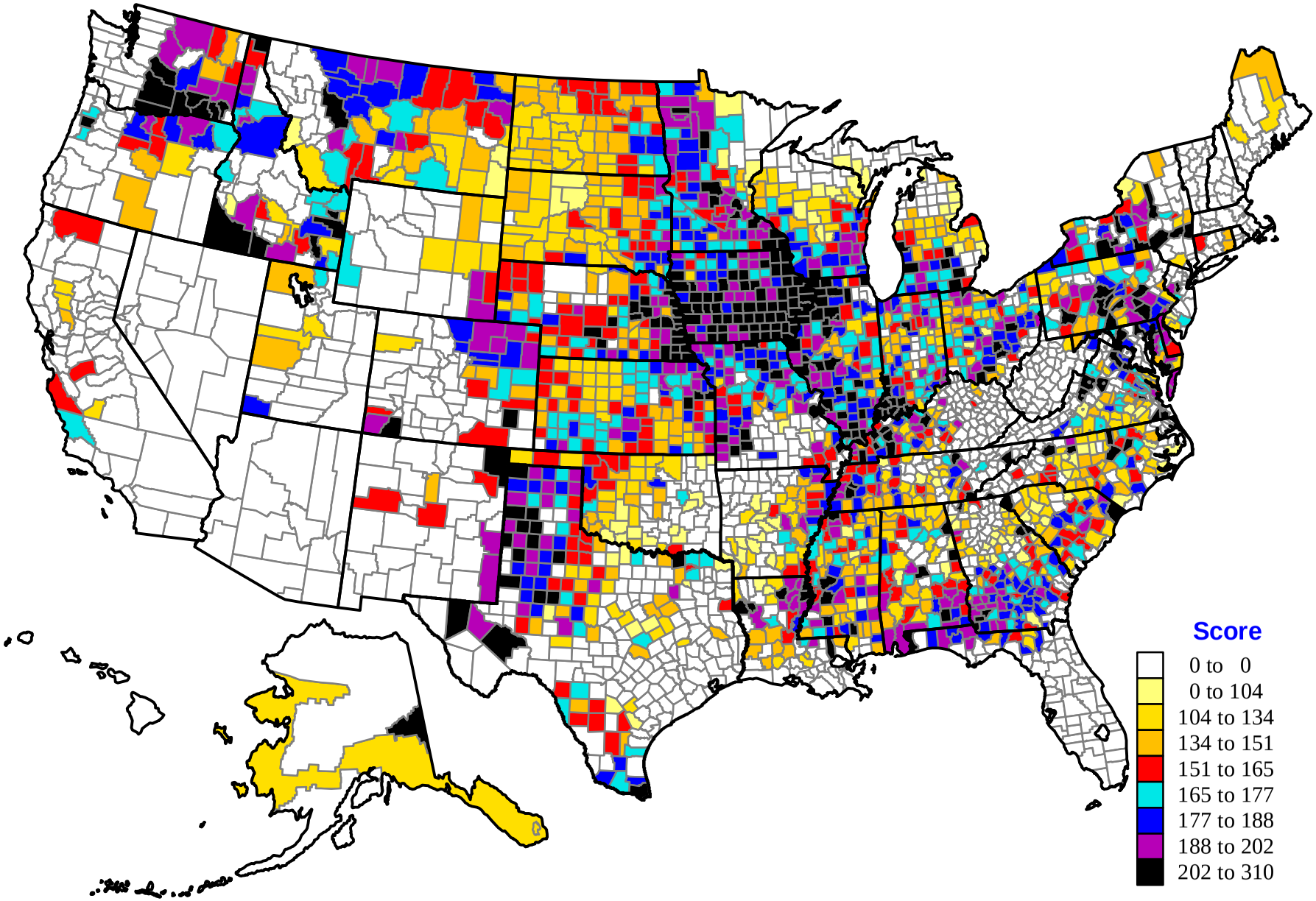

CRP 18th Signup: Acceptable Acreage

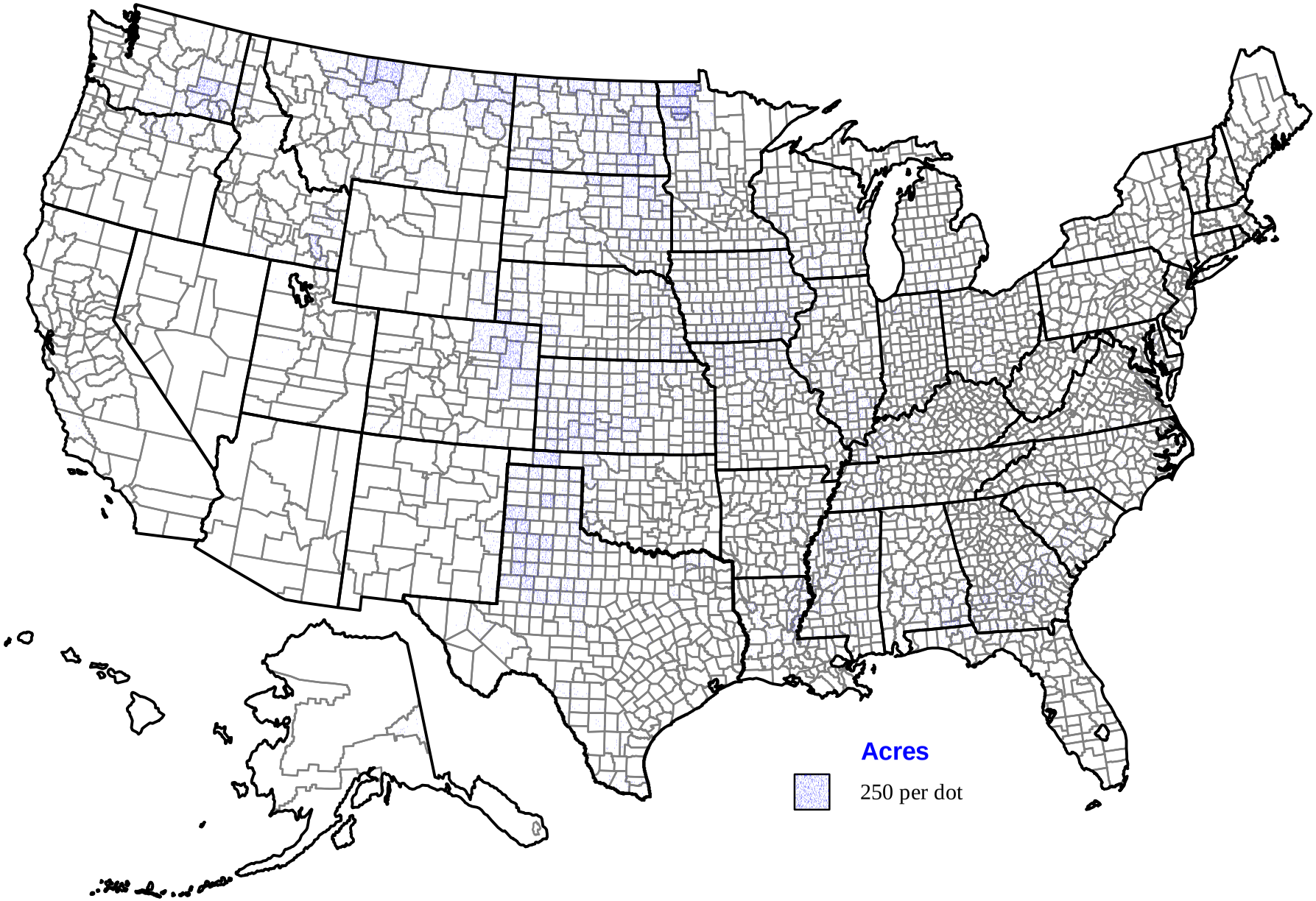

CRP Acreage as of October 1, 1999

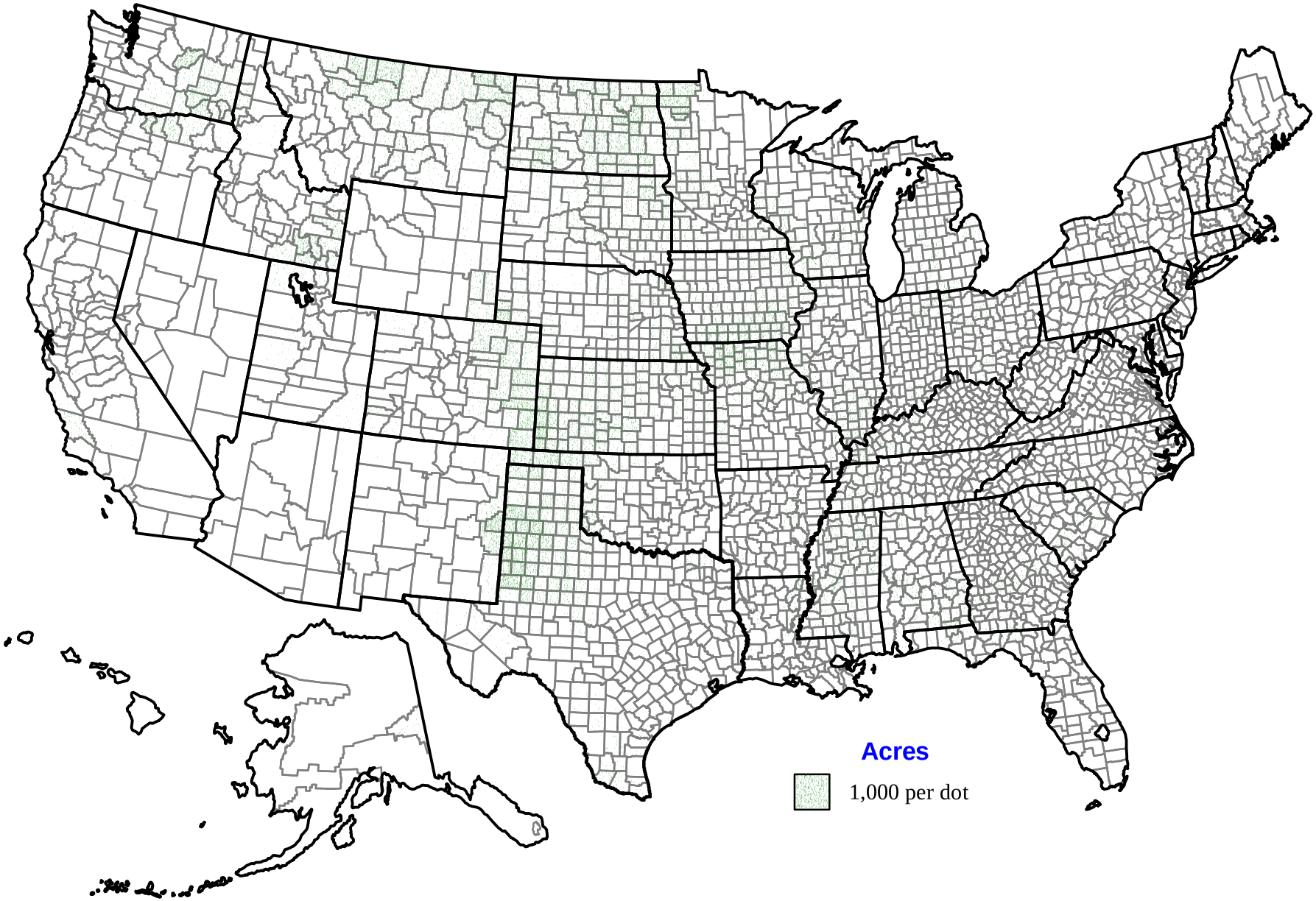

STATE TABLE 1. CRP ACREAGE AND RENTAL PAYMENTS WITH SIGNUP 18

STATE	TOTAL ACRES OFFERED	SIGNUP 18 ACCEPTABLE ACRES	SIGNUP 18 RENTAL PAYMENTS ($/ACRE)	SIGNUP 18 RENTAL PAYMENTS (TOTAL $)	CUMULATIVE ACREAGE AS OF OCT 1998	ACREAGE EXPIRING SEPT 1999	CUMULATIVE ACREAGE AS OF OCT 1999 1/	TOTAL CRP RENTAL PAYMENTS 1/
-U.S.-	7,100,587	4,987,061	45.50	226,896,429	29,787,846	3,513,893	31,261,014	1,382,728,420
ALABAMA	91,270	72,139	48.94	3,530,133	415,052	17,324	469,867	20,690,153
ALASKA	5,007	4,869	34.88	169,830	25,275	0	30,144	996,450
ARIZONA	0	0	.	0	33	0	33	295
ARKANSAS	45,990	24,252	42.41	1,028,588	147,832	26,751	145,333	6,016,315
CALIFORNIA	10,505	8,776	23.45	205,765	129,234	6,252	131,758	3,773,951
COLORADO	341,465	290,129	34.28	9,944,372	1,921,492	154,667	2,056,954	63,596,833
CONNECTICUT	70	34	55.47	1,869	231	0	265	16,682
DELAWARE	684	632	66.06	41,759	1,671	120	2,183	152,356
FLORIDA	20,050	16,180	40.57	656,449	84,641	9,265	91,556	3,370,444
GEORGIA	129,619	106,020	40.70	4,314,783	256,182	53,162	309,040	12,014,807
IDAHO	103,490	84,722	41.17	3,487,976	733,432	39,480	778,674	30,323,031
ILLINOIS	149,716	105,929	84.12	8,911,136	681,451	88,761	698,619	60,264,530
INDIANA	60,991	30,524	76.65	2,339,624	278,760	47,435	261,849	20,603,301
IOWA	283,519	229,073	98.98	22,673,617	1,440,694	170,721	1,499,046	138,261,186
KANSAS	544,527	403,030	40.73	16,416,783	2,530,515	393,961	2,539,584	97,313,380
KENTUCKY	40,008	29,039	71.44	2,074,538	249,222	16,360	261,901	17,703,484
LOUISIANA	76,711	70,140	45.70	3,205,211	143,579	25,278	188,441	8,159,132
MAINE	4,205	2,160	48.30	104,348	23,285	1,356	24,089	1,198,004
MARYLAND	3,814	3,259	73.71	240,274	23,597	3,955	22,901	1,837,028
MASSACHUSETTS	0	0	.	0	85	0	85	9,073
MICHIGAN	42,523	24,290	57.72	1,401,952	274,921	23,569	275,642	15,686,102
MINNESOTA	583,006	380,547	48.31	18,384,864	1,138,561	96,543	1,422,565	74,777,169
MISSISSIPPI	160,283	109,480	41.71	4,566,058	760,427	72,707	797,200	30,897,553
MISSOURI	179,544	140,944	67.00	9,442,695	1,352,717	68,150	1,425,511	92,309,890
MONTANA	855,286	638,178	35.04	22,360,747	2,977,209	331,999	3,283,388	109,259,801
NEBRASKA	237,740	186,364	51.01	9,506,898	991,092	137,871	1,039,585	54,281,253
NEVADA	0	0	.	0	878	727	151	2,530
NEW HAMPSHIRE	0	0	.	0	179	0	179	9,022
NEW JERSEY	313	197	29.52	5,822	2,293	170	2,320	118,518
NEW MEXICO	30,385	14,413	30.81	444,012	586,020	3,312	597,121	18,688,784
NEW YORK	5,570	4,166	41.58	173,242	51,426	2,836	52,756	2,162,350
NORTH CAROLINA	17,825	10,238	43.55	445,845	83,682	10,842	83,078	3,554,517
NORTH DAKOTA	1,040,561	603,235	34.19	20,626,974	3,138,229	572,369	3,169,095	104,010,575
OHIO	57,332	28,445	73.50	2,090,808	296,387	44,152	280,680	21,266,292
OKLAHOMA	216,306	118,732	33.85	4,019,035	967,633	112,744	973,621	31,486,652
OREGON	47,986	39,714	47.88	1,901,644	386,137	8,702	417,149	18,934,665
PENNSYLVANIA	10,312	7,555	41.02	309,910	71,508	11,241	67,822	2,843,807
PUERTO RICO	0	0	.	0	654	0	654	56,375
SOUTH CAROLINA	41,640	28,308	34.01	962,641	191,914	21,294	198,928	6,558,080
SOUTH DAKOTA	569,645	282,127	41.28	11,645,682	1,512,922	444,393	1,350,656	53,874,950
TENNESSEE	39,096	24,959	56.94	1,421,145	231,418	20,247	236,130	12,353,863
TEXAS	655,121	554,800	37.30	20,694,434	3,669,499	284,903	3,939,396	138,933,743
UTAH	15,238	5,200	31.26	162,556	183,265	2,095	186,370	5,696,613
VERMONT	0	0	.	0	223	0	223	11,422
VIRGINIA	10,963	5,796	39.16	226,981	44,022	6,303	43,515	1,820,899
WASHINGTON	212,438	193,576	56.51	10,939,617	924,450	79,004	1,039,022	51,015,785
WEST VIRGINIA	314	202	41.73	8,413	822	14	1,010	40,576
WISCONSIN	114,154	71,969	67.91	4,887,668	599,014	78,174	592,809	38,365,045
WYOMING	45,364	32,718	28.11	919,732	264,081	24,684	272,115	7,411,155

1/ NOT INCLUDING CONTINUOUS, CREP, APPEALS, WAIVERS.

STATE TABLE 2. SIGNUP 18 -- OFFERS AND ACCEPTABLE ACRES

STATE	TOTAL OFFERS RECEIVED	NUMBER OF OFFERS ACCEPTABLE	AMOUNT BELOW MAXIMUM ($/ACRE)	ACCEPTABLE FORMERLY ENROLLED	ACCEPTABLE CURRENTLY ENROLLED	ACCEPTABLE NEW LANDS	EBI WITHOUT COST	EBI WITH COST
-U.S.-	90,306	61,559	1.74	532,273	1,547,408	2,907,381	188	282
ALABAMA	2,001	1,496	4.12	8,963	6,446	56,730	186	281
ALASKA	18	17	0.35	74	0	4,795	204	305
ARIZONA	0	0	.	0	0	0	.	.
ARKANSAS	636	313	3.73	8,502	4,417	11,334	178	280
CALIFORNIA	43	30	0.08	826	4,117	3,833	167	283
COLORADO	1,931	1,640	0.61	23,891	107,101	159,137	188	290
CONNECTICUT	6	3	1.91	0	0	34	165	256
DELAWARE	18	17	8.73	80	4	548	192	274
FLORIDA	482	378	1.08	1,865	1,405	12,909	199	299
GEORGIA	3,413	2,762	0.94	2,767	4,610	98,644	190	286
IDAHO	760	602	0.96	6,506	21,556	56,660	201	298
ILLINOIS	5,505	3,690	7.07	14,247	38,284	53,398	213	284
INDIANA	2,122	1,092	5.87	6,350	10,871	13,303	200	276
IOWA	7,443	5,774	7.96	22,018	71,771	135,284	226	286
KANSAS	7,296	5,091	0.89	49,729	188,926	164,375	175	275
KENTUCKY	1,062	751	3.12	2,714	5,085	21,240	207	283
LOUISIANA	791	681	0.78	4,275	15,593	50,272	187	280
MAINE	153	74	11.22	467	264	1,429	159	265
MARYLAND	184	163	6.61	112	578	2,569	197	276
MASSACHUSETTS	0	0	.	0	0	0	.	.
MICHIGAN	1,397	768	4.10	3,921	9,205	11,164	189	278
MINNESOTA	7,482	4,892	2.00	19,357	39,621	321,569	205	295
MISSISSIPPI	2,662	1,679	2.89	12,300	35,799	61,381	184	284
MISSOURI	3,678	2,745	2.41	15,620	34,428	90,896	197	277
MONTANA	4,372	3,144	0.36	50,441	191,365	396,372	184	284
NEBRASKA	3,230	2,502	1.22	24,411	63,221	98,732	190	279
NEVADA	0	0	.	0	0	0	.	.
NEW HAMPSHIRE	0	0	.	0	0	0	.	.
NEW JERSEY	16	11	0.00	0	57	140	198	303
NEW MEXICO	165	76	2.26	771	695	12,947	191	297
NEW YORK	204	152	0.71	237	1,284	2,646	197	298
NORTH CAROLINA	999	554	4.47	1,969	2,359	5,911	178	282
NORTH DAKOTA	9,303	5,534	0.52	98,879	276,821	227,535	163	267
OHIO	1,718	813	4.21	3,265	13,589	11,591	203	281
OKLAHOMA	1,871	999	1.30	16,950	34,535	67,247	179	282
OREGON	301	247	1.50	1,318	1,271	37,125	190	283
PENNSYLVANIA	308	227	0.31	997	3,226	3,332	182	284
PUERTO RICO	0	0	.	0	0	0	.	.
SOUTH CAROLINA	1,351	924	3.69	2,702	1,995	23,610	179	285
SOUTH DAKOTA	5,661	3,239	1.01	39,220	112,557	130,350	170	266
TENNESSEE	1,147	688	3.36	5,964	4,390	14,604	186	274
TEXAS	4,358	3,712	1.09	63,760	141,504	349,536	195	294
UTAH	110	64	1.76	558	642	3,999	158	266
VERMONT	0	0	.	0	0	0	.	.
VIRGINIA	522	250	2.25	1,398	2,089	2,309	179	282
WASHINGTON	1,171	1,005	2.32	7,248	49,254	137,074	206	291
WEST VIRGINIA	8	5	3.36	0	0	202	167	268
WISCONSIN	4,219	2,621	4.83	5,586	29,969	36,414	193	275
WYOMING	189	134	0.42	2,015	16,500	14,203	182	289

STATE TABLE 3. SIGNUP 18 -- DESCRIPTION OF ACCEPTABLE ACRES

STATE	HIGHLY ERODIBLE 1/	EI OF 15 OR MORE	EI	NATIONAL PRIORITY AREA	STATE PRIORITY AREA	RARE & DECLINE. HABITAT	PERMANENT WILDLIFE HABITAT
-U.S.-	3,228,161	1,082,700	11.2	1,486,241	1,290,510	216,883	930,402
ALABAMA	47,345	12,462	9.8	33,122	14,635	629	434
ALASKA	4,869	4,635	31.6	0	2,769	0	0
ARIZONA	0	0	.	0	0	0	0
ARKANSAS	13,273	6,400	10.1	19	500	0	610
CALIFORNIA	6,871	2,766	12.5	0	2,511	0	0
COLORADO	285,502	82,623	13.5	2,618	16,666	0	82,385
CONNECTICUT	17	3	7.5	34	0	0	0
DELAWARE	94	0	4.6	632	0	0	614
FLORIDA	6,679	1,451	7.4	6,982	4,845	0	1
GEORGIA	21,978	4,561	5.3	88,613	6,299	0	623
IDAHO	63,499	16,629	11.9	0	57,325	0	54,890
ILLINOIS	94,673	68,930	20.1	93	21,258	0	31,559
INDIANA	21,490	13,844	14.5	10,019	4,146	0	4,775
IOWA	197,277	175,657	23.3	19,189	14,394	3,710	133,452
KANSAS	318,295	31,757	9.6	42	185,155	65,519	2,957
KENTUCKY	27,730	26,360	35.4	0	4,132	0	115
LOUISIANA	16,155	3,091	4.8	179	32,535	0	171
MAINE	1,921	136	10.1	0	0	0	439
MARYLAND	636	133	6.5	3,214	81	0	550
MASSACHUSETTS	0	0	.	0	0	0	0
MICHIGAN	6,192	925	5.5	24,204	146	0	8,561
MINNESOTA	37,093	8,416	5.1	67,170	289,624	9,127	174,806
MISSISSIPPI	52,846	43,036	14.7	335	20,389	0	1,304
MISSOURI	113,162	96,800	20.0	0	43,471	7,831	1,685
MONTANA	589,952	125,337	11.6	453,867	47,704	100,411	31,107
NEBRASKA	179,235	55,287	12.7	0	22,512	27,474	7,518
NEVADA	0	0	.	0	0	0	0
NEW HAMPSHIRE	0	0	.	0	0	0	0
NEW JERSEY	184	93	16.7	0	7	0	0
NEW MEXICO	14,355	12,494	27.3	0	0	0	0
NEW YORK	3,415	2,183	15.4	4,046	523	0	104
NORTH CAROLINA	6,579	5,024	16.0	2,988	2,500	0	414
NORTH DAKOTA	246,470	18,975	7.4	480,863	31,601	0	233,740
OHIO	22,314	9,309	14.9	10,557	6,049	0	8,430
OKLAHOMA	116,003	28,352	11.9	309	36,489	0	1,629
OREGON	38,920	13,786	14.1	0	19,906	0	4,991
PENNSYLVANIA	7,463	7,053	30.0	4,626	513	0	161
PUERTO RICO	0	0	.	0	0	0	0
SOUTH CAROLINA	8,533	1,442	5.1	14,310	6,877	0	1,409
SOUTH DAKOTA	58,956	2,719	5.2	232,196	16,229	0	76,921
TENNESSEE	19,995	14,274	20.8	7	9,161	0	2,755
TEXAS	390,182	116,372	11.4	0	220,193	0	13,723
UTAH	2,160	68	7.3	0	3,971	0	0
VERMONT	0	0	.	0	0	0	0
VIRGINIA	4,988	2,662	18.8	3,829	980	0	29
WASHINGTON	99,947	14,615	8.2	0	122,021	0	31,061
WEST VIRGINIA	84	84	9.1	119	0	0	0
WISCONSIN	48,108	40,123	19.1	22,059	10,448	2,136	3,375
WYOMING	32,718	11,830	15.2	0	11,945	0	13,103

1/ ACRES SUBJECT TO CONSERVATION COMPLIANCE.

STATE TABLE 4. SIGNUP 18 -- DESCRIPTION OF ACCEPTABLE ACRES

STATE	NEW GRASS PLANTINGS	EXISTING GRASS PLANTINGS	NEW TREES	EXISTING TREES	LONGLEAF PINE PLANTINGS	WETLAND RESTORATION PRACTICE
-U.S.-	1,744,937	1,176,313	322,678	108,441	102,154	456,245
ALABAMA	1,096	4,204	49,361	15,876	13,480	0
ALASKA	2,911	1,957	0	0	0	0
ARIZONA	0	0	0	0	0	0
ARKANSAS	764	1,444	5,087	9,156	0	6,963
CALIFORNIA	0	8,668	0	0	0	69
COLORADO	107,699	99,314	16	45	0	163
CONNECTICUT	34	0	0	0	0	0
DELAWARE	0	0	0	0	0	0
FLORIDA	15	382	10,024	5,714	5,968	0
GEORGIA	63	309	93,432	10,436	74,398	12
IDAHO	9,791	18,192	835	116	0	671
ILLINOIS	35,399	24,208	7,218	2,724	0	3,493
INDIANA	12,734	7,748	2,037	980	0	1,985
IOWA	46,527	35,706	1,940	977	0	4,278
KANSAS	217,115	114,384	91	100	0	876
KENTUCKY	20,903	6,438	880	272	0	6
LOUISIANA	458	73	46,003	4,405	178	18,619
MAINE	22	1,633	20	45	0	0
MARYLAND	1,400	959	116	115	0	0
MASSACHUSETTS	0	0	0	0	0	0
MICHIGAN	3,439	9,972	1,045	781	0	154
MINNESOTA	51,523	10,595	7,694	2,600	0	121,726
MISSISSIPPI	867	7,663	56,955	33,769	270	7,377
MISSOURI	83,889	42,565	2,319	842	0	972
MONTANA	357,827	143,658	227	143	0	2,866
NEBRASKA	89,785	57,604	196	414	0	2,174
NEVADA	0	0	0	0	0	0
NEW HAMPSHIRE	0	0	0	0	0	0
NEW JERSEY	134	57	5	0	0	0
NEW MEXICO	10,349	4,010	0	0	0	0
NEW YORK	1,162	2,650	83	140	0	17
NORTH CAROLINA	700	1,253	3,284	4,552	1,407	18
NORTH DAKOTA	21,968	188,546	163	296	0	156,305
OHIO	6,934	10,483	1,257	613	0	339
OKLAHOMA	72,012	43,816	21	72	0	251
OREGON	24,239	9,694	599	29	0	27
PENNSYLVANIA	1,669	5,520	127	49	0	6
PUERTO RICO	0	0	0	0	0	0
SOUTH CAROLINA	50	260	19,392	6,953	6,450	30
SOUTH DAKOTA	22,515	60,481	790	286	0	116,383
TENNESSEE	9,082	7,816	3,109	1,648	0	464
TEXAS	369,292	163,708	0	818	0	4,453
UTAH	3,123	2,058	0	0	0	0
VERMONT	0	0	0	0	0	0
VIRGINIA	1,485	1,894	996	1,372	3	0
WASHINGTON	128,942	31,370	109	0	0	1,896
WEST VIRGINIA	0	84	118	0	0	0
WISCONSIN	16,436	36,055	7,303	2,099	0	3,653
WYOMING	10,579	8,885	10	3	0	0

Alabama
County Names

TABLE 1. CRP ENROLLMENT INCLUDING SIGNUP 18 (ACRES)

COUNTY	FIPS	TOTAL ACRES OFFERED	SIGNUP 18 ACCEPTABLE ACRES	CUMULATIVE ACREAGE AS OF OCT 1998	ACREAGE EXPIRING SEPT 1999	CUMULATIVE ACREAGE AS OF OCT 1999 1/
ALABAMA	**0**	**91,270**	**72,139**	**415,052**	**17,324**	**469,867**
AUTAUGA	1001	1,523	1,319	2,812	7	4,124
BALDWIN	1003	978	959	10,288	574	10,673
BARBOUR	1005	4,138	3,805	13,949	409	17,345
BIBB	1007	112	112	743	9	846
BLOUNT	1009	81	81	1,480	64	1,497
BULLOCK	1011	1,177	1,130	9,408	189	10,349
BUTLER	1013	601	271	2,752	19	3,004
CALHOUN	1015	0	0	512	0	512
CHAMBERS	1017	64	22	3,397	0	3,419
CHEROKEE	1019	974	929	4,968	208	5,689
CHILTON	1021	447	415	1,848	96	2,167
CHOCTAW	1023	97	97	363	0	460
CLARKE	1025	710	329	736	338	727
CLAY	1027	0	0	276	0	276
CLEBURNE	1029	46	0	328	46	282
COFFEE	1031	3,686	3,573	12,757	165	16,165
COLBERT	1033	1,194	381	4,300	115	4,566
CONECUH	1035	2,307	1,428	8,071	690	8,809
COVINGTON	1039	3,044	2,151	16,508	536	18,123
CRENSHAW	1041	4,648	4,290	9,945	520	13,715
CULLMAN	1043	272	236	2,711	151	2,796
DALE	1045	1,685	1,497	3,763	97	5,163
DALLAS	1047	5,731	4,088	24,760	1,452	27,396
DEKALB	1049	563	318	5,144	296	5,166
ELMORE	1051	181	181	1,788	77	1,892
ESCAMBIA	1053	988	907	4,593	216	5,284
ETOWAH	1055	302	223	865	48	1,040
FAYETTE	1057	433	342	2,948	230	3,060
FRANKLIN	1059	283	76	3,340	52	3,364
GENEVA	1061	13,925	13,337	27,149	1,942	38,544
GREENE	1063	797	797	12,959	507	13,249
HALE	1065	776	142	10,850	153	10,839
HENRY	1067	2,020	1,149	2,444	63	3,530
HOUSTON	1069	4,313	3,797	6,343	435	9,705
JACKSON	1071	803	313	6,212	512	6,013
JEFFERSON	1073	0	0	91	0	91
LAMAR	1075	277	244	3,732	246	3,730
LAUDERDALE	1077	345	92	6,371	347	6,116
LAWRENCE	1079	1,952	1,047	21,180	99	22,128
LEE	1081	372	157	1,527	238	1,446
LIMESTONE	1083	1,530	238	7,283	227	7,294
LOWNDES	1085	630	21	10,572	30	10,563
MACON	1087	652	551	11,987	164	12,374
MADISON	1089	332	219	2,444	204	2,459
MARENGO	1091	2,575	1,473	19,726	546	20,653
MARION	1093	486	286	4,544	265	4,565
MARSHALL	1095	801	202	3,341	505	3,038
MOBILE	1097	98	98	2,020	481	1,637
MONROE	1099	2,150	1,255	2,636	460	3,431
MONTGOMERY	1101	1,284	732	13,958	573	14,117
MORGAN	1103	88	81	2,461	10	2,532
PERRY	1105	1,223	1,018	21,423	23	22,418
PICKENS	1107	2,611	2,611	6,573	148	9,036

1/ NOT INCLUDING CONTINUOUS, CREP, APPEALS, WAIVERS.

TABLE 1. CRP ENROLLMENT INCLUDING SIGNUP 18 (ACRES)

COUNTY	FIPS	TOTAL ACRES OFFERED	SIGNUP 18 ACCEPTABLE ACRES	CUMULATIVE ACREAGE AS OF OCT 1998	ACREAGE EXPIRING SEPT 1999	CUMULATIVE ACREAGE AS OF OCT 1999 1/
PIKE	1109	5,818	5,740	7,156	30	12,866
RANDOLPH	1111	144	144	467	7	604
RUSSELL	1113	3,110	2,811	6,987	726	9,072
ST CLAIR	1115	83	0	207	0	207
SHELBY	1117	0	0	299	67	232
SUMTER	1119	1,966	1,921	17,328	195	19,054
TALLADEGA	1121	109	20	2,738	0	2,758
TALLAPOOSA	1123	15	0	972	30	942
TUSCALOOSA	1125	315	77	1,197	246	1,028
WALKER	1127	0	0	560	0	560
WASHINGTON	1129	496	265	1,188	128	1,325
WILCOX	1131	2,806	2,095	12,672	1,113	13,654
WINSTON	1133	103	45	102	0	147

1/ NOT INCLUDING CONTINUOUS, CREP, APPEALS, WAIVERS.

TABLE 2. SIGNUP 18 -- DESCRIPTIVE STATISTICS

COUNTY	FIPS	TOTAL RENTAL PAYMENTS	RENTAL PAYMENTS ($/ACRE)	TOTAL OFFERS RECEIVED	NUMBER OF OFFERS ACCEPTABLE	EBI WITHOUT COST	EBI WITH COST
ALABAMA	**0**	**3,530,133**	**48.94**	**2,001**	**1,496**	**186**	**281**
AUTAUGA	1001	53,956	40.90	27	22	193	288
BALDWIN	1003	54,782	57.10	33	32	199	289
BARBOUR	1005	160,268	42.11	86	74	197	292
BIBB	1007	4,089	36.57	2	2	199	297
BLOUNT	1009	3,450	42.39	4	4	166	267
BULLOCK	1011	34,766	30.76	16	14	202	308
BUTLER	1013	14,615	53.95	23	12	202	293
CHAMBERS	1017	721	32.34	2	1	196	297
CHEROKEE	1019	38,312	41.26	26	22	210	309
CHILTON	1021	15,780	38.07	8	7	253	351
CHOCTAW	1023	3,385	34.87	4	4	190	298
CLARKE	1025	13,753	41.78	17	5	185	280
CLEBURNE	1029	0	0	1	0	0	0
COFFEE	1031	223,553	62.57	98	95	217	299
COLBERT	1033	22,690	59.57	24	11	190	279
CONECUH	1035	50,715	35.51	65	38	156	267
COVINGTON	1039	121,075	56.29	96	72	200	294
CRENSHAW	1041	236,467	55.12	117	97	182	273
CULLMAN	1043	10,347	43.94	6	4	189	281
DALE	1045	81,797	54.62	59	53	194	285
DALLAS	1047	157,171	38.45	62	37	167	272
DEKALB	1049	13,952	43.93	26	13	173	272
ELMORE	1051	6,462	35.62	6	6	166	271
ESCAMBIA	1053	51,435	56.69	24	21	202	292
ETOWAH	1055	9,247	41.39	11	8	184	278
FAYETTE	1057	12,561	36.72	18	13	173	274
FRANKLIN	1059	3,410	44.70	12	4	176	277
GENEVA	1061	813,105	60.97	310	293	197	280
GREENE	1063	29,795	37.39	10	10	152	257
HALE	1065	5,332	37.49	14	3	184	289
HENRY	1067	61,129	53.19	53	37	181	271
HOUSTON	1069	220,166	57.98	105	88	183	271
JACKSON	1071	13,864	44.34	29	11	175	275
LAMAR	1075	9,498	39.00	13	11	193	294
LAUDERDALE	1077	4,918	53.51	14	4	182	281
LAWRENCE	1079	70,187	67.02	68	35	180	268
LEE	1081	6,174	39.28	11	4	139	254
LIMESTONE	1083	12,526	52.74	44	6	140	248
LOWNDES	1085	436	20.97	6	1	125	259
MACON	1087	17,753	32.20	12	9	162	280
MADISON	1089	9,828	44.82	9	3	149	262
MARENGO	1091	53,330	36.21	19	13	175	283
MARION	1093	8,274	28.92	25	10	146	263
MARSHALL	1095	8,319	41.16	25	7	166	268
MOBILE	1097	3,527	35.99	3	3	201	304
MONROE	1099	56,060	44.67	75	40	186	288
MONTGOMERY	1101	25,706	35.10	8	6	186	301
MORGAN	1103	3,627	45.00	3	2	184	298
PERRY	1105	36,209	35.56	10	7	176	278
PICKENS	1107	117,928	45.16	15	15	173	265
PIKE	1109	300,063	52.28	119	115	198	289
RANDOLPH	1111	5,087	35.37	9	9	235	336
RUSSELL	1113	95,363	33.93	33	30	170	280
ST CLAIR	1115	0	0	1	0	0	0
SUMTER	1119	69,382	36.13	20	18	163	269
TALLADEGA	1121	650	32.50	5	1	214	315
TALLAPOOSA	1123	0	0	1	0	0	0
TUSCALOOSA	1125	2,729	35.63	9	6	155	267
WASHINGTON	1129	8,808	33.21	17	8	194	301
WILCOX	1131	59,784	28.53	29	19	145	262
WINSTON	1133	1,816	40.00	4	1	240	339

TABLE 3. SIGNUP 18 -- DESCRIPTION OF ACCEPTABLE ACRES

COUNTY	FIPS	EXISTING GRASS PLANTINGS	NEW GRASS PLANTINGS	EXISTING TREES	NEW TREES	LONGLEAF PINE PLANTINGS	RARE & DECLINE. HABITAT
ALABAMA	**.**	**4,204**	**1,096**	**15,876**	**49,361**	**13,480**	**629**
AUTAUGA	1001	0	0	161	1,142	1,068	0
BALDWIN	1003	0	0	377	574	522	0
BARBOUR	1005	27	18	476	3,283	702	0
BIBB	1007	0	0	0	111	111	0
BLOUNT	1009	0	0	52	30	13	0
BULLOCK	1011	0	0	464	604	0	0
BUTLER	1013	0	0	12	259	200	0
CHAMBERS	1017	0	0	0	22	22	0
CHEROKEE	1019	228	6	84	606	506	0
CHILTON	1021	0	0	76	339	313	0
CHOCTAW	1023	0	0	0	94	44	0
CLARKE	1025	8	0	45	277	242	0
COFFEE	1031	25	13	327	3,185	1,638	0
COLBERT	1033	4	5	4	368	0	0
CONECUH	1035	0	82	849	485	164	0
COVINGTON	1039	0	23	428	1,695	0	0
CRENSHAW	1041	0	0	713	3,546	0	0
CULLMAN	1043	0	67	0	164	0	0
DALE	1045	0	0	24	1,435	0	0
DALLAS	1047	271	0	1,392	2,391	1,840	0
DEKALB	1049	112	3	0	203	0	0
ELMORE	1051	6	0	108	64	64	0
ESCAMBIA	1053	42	0	343	507	507	0
ETOWAH	1055	34	0	3	187	41	0
FAYETTE	1057	22	0	70	242	72	0
FRANKLIN	1059	9	14	0	52	0	0
GENEVA	1061	104	0	2,541	10,691	0	0
GREENE	1063	40	339	236	153	0	0
HALE	1065	45	0	50	47	0	0
HENRY	1067	0	0	11	1,133	0	0
HOUSTON	1069	0	0	136	3,650	2,262	0
JACKSON	1071	141	5	75	86	0	0
LAMAR	1075	55	0	86	100	0	0
LAUDERDALE	1077	34	0	0	58	0	0
LAWRENCE	1079	250	151	190	444	0	0
LEE	1081	41	0	116	0	0	0
LIMESTONE	1083	108	0	97	25	0	0
LOWNDES	1085	0	0	20	0	0	0
MACON	1087	314	0	141	64	34	0
MADISON	1089	219	0	0	0	0	0
MARENGO	1091	429	119	559	332	25	0
MARION	1093	51	0	173	60	0	0
MARSHALL	1095	164	0	4	33	0	0
MOBILE	1097	0	0	0	97	97	0
MONROE	1099	0	0	617	616	423	0
MONTGOMERY	1101	0	0	37	59	42	629
MORGAN	1103	26	0	0	54	0	0
PERRY	1105	175	0	17	720	712	0
PICKENS	1107	1,160	0	112	1,330	0	0
PIKE	1109	4	197	375	5,105	0	0
RANDOLPH	1111	0	0	23	121	121	0
RUSSELL	1113	23	0	1,270	1,379	1,346	0
SUMTER	1119	7	56	1,145	561	52	0
TUSCALOOSA	1125	17	0	51	9	0	0
WASHINGTON	1129	12	0	81	172	121	0
WILCOX	1131	0	0	1,708	353	176	0
WINSTON	1133	0	0	0	45	0	0

Alaska
County Names

TABLE 1. CRP ENROLLMENT INCLUDING SIGNUP 18 (ACRES)

COUNTY	FIPS	TOTAL ACRES OFFERED	SIGNUP 18 ACCEPTABLE ACRES	CUMULATIVE ACREAGE AS OF OCT 1998	ACREAGE EXPIRING SEPT 1999	CUMULATIVE ACREAGE AS OF OCT 1999 1/
ALASKA	**0**	**5,007**	**4,869**	**25,275**	**0**	**30,144**
FAIRBANKS	2001	0	0	0	0	0
DELTA	2002	4,795	4,795	24,915	0	29,710
PALMER	2005	212	74	360	0	434

_____
1/ NOT INCLUDING CONTINUOUS, CREP, APPEALS, WAIVERS.

TABLE 2. SIGNUP 18 -- DESCRIPTIVE STATISTICS

COUNTY	FIPS	TOTAL RENTAL PAYMENTS	RENTAL PAYMENTS ($/ACRE)	TOTAL OFFERS RECEIVED	NUMBER OF OFFERS ACCEPTABLE	EBI WITHOUT COST	EBI WITH COST
ALASKA	**0**	**169,830**	**34.88**	**18**	**17**	**204**	**305**
DELTA	2002	167,462	34.93	16	16	205	306
PALMER	2005	2,368	32.00	2	1	134	260

TABLE 3. SIGNUP 18 -- DESCRIPTION OF ACCEPTABLE ACRES

COUNTY	FIPS	EXISTING GRASS PLANTINGS	NEW GRASS PLANTINGS	EXISTING TREES	NEW TREES	LONGLEAF PINE PLANTINGS	RARE & DECLINE. HABITAT
ALASKA	**.**	**1,957**	**2,911**	**0**	**0**	**0**	**0**
DELTA	2002	1,883	2,911	0	0	0	0
PALMER	2005	74	0	0	0	0	0

Arizona
County Names

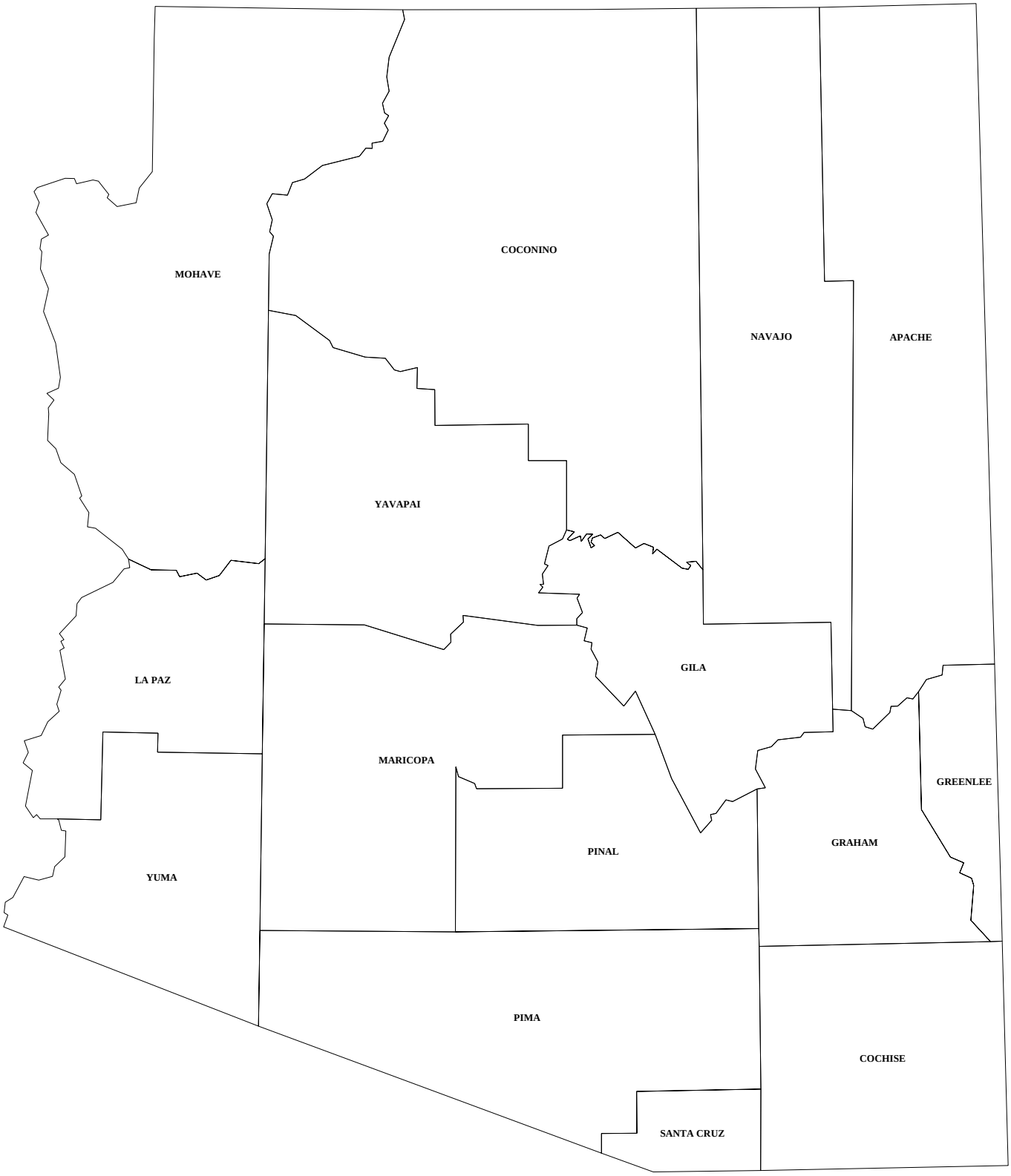

TABLE 1. CRP ENROLLMENT INCLUDING SIGNUP 18 (ACRES)

COUNTY	FIPS	TOTAL ACRES OFFERED	SIGNUP 18 ACCEPTABLE ACRES	CUMULATIVE ACREAGE AS OF OCT 1998	ACREAGE EXPIRING SEPT 1999	CUMULATIVE ACREAGE AS OF OCT 1999 1/
ARIZONA	**0**	**0**	**0**	**33**	**0**	**33**
APACHE	4001	0	0	33	0	33

1/ NOT INCLUDING CONTINUOUS, CREP, APPEALS, WAIVERS.

Arkansas
County Names

TABLE 1. CRP ENROLLMENT INCLUDING SIGNUP 18 (ACRES)

COUNTY	FIPS	TOTAL ACRES OFFERED	SIGNUP 18 ACCEPTABLE ACRES	CUMULATIVE ACREAGE AS OF OCT 1998	ACREAGE EXPIRING SEPT 1999	CUMULATIVE ACREAGE AS OF OCT 1999 1/
ARKANSAS	**.**	**45,990**	**24,252**	**147,832**	**26,751**	**145,333**
ARKANSAS	5001	1,348	789	7,956	742	8,003
ASHLEY	5003	2,639	2,481	3,293	1,660	4,114
BRADLEY	5011	9	0	0	0	0
CALHOUN	5013	81	20	340	340	20
CHICOT	5017	2,498	1,435	4,954	369	6,020
CLARK	5019	2,028	7	4,938	2,171	2,774
CLAY	5021	812	640	4,466	322	4,784
CLEBURNE	5023	188	23	981	50	954
CLEVELAND	5025	0	0	148	0	148
COLUMBIA	5027	0	0	30	0	30
CONWAY	5029	1,107	64	3,330	2,042	1,352
CRAIGHEAD	5031	442	333	1,297	129	1,501
CRAWFORD	5033	0	0	32	0	32
CRITTENDEN	5035	53	53	860	53	860
CROSS	5037	295	252	1,277	107	1,422
DALLAS	5039	0	0	1,425	485	940
DESHA	5041	942	39	2,169	1,342	866
DREW	5043	1,491	321	2,454	64	2,711
FAULKNER	5045	559	404	6,372	149	6,627
FRANKLIN	5047	0	0	287	0	287
GREENE	5055	1,283	851	2,943	295	3,499
HEMPSTEAD	5057	733	0	7,312	620	6,692
HOT SPRING	5059	988	0	1,128	752	376
HOWARD	5061	13	0	170	0	170
INDEPENDENCE	5063	576	453	3,293	421	3,325
IZARD	5065	0	0	175	0	175
JACKSON	5067	418	227	1,231	397	1,061
JEFFERSON	5069	1,075	992	1,502	130	2,364
LAFAYETTE	5073	123	123	153	94	182
LAWRENCE	5075	81	81	408	81	408
LEE	5077	575	521	1,885	70	2,336
LINCOLN	5079	296	296	2,945	423	2,818
LITTLE RIVER	5081	81	0	2,330	1,797	533
LOGAN	5083	0	0	250	0	250
LONOKE	5085	4,469	3,972	7,685	1,140	10,517
MILLER	5091	173	0	2,424	0	2,424
MISSISSIPPI	5093	784	590	837	0	1,427
MONROE	5095	844	783	2,112	119	2,776
NEVADA	5099	511	67	2,138	376	1,829
OUACHITA	5103	0	0	314	147	167
PERRY	5105	428	0	1,016	23	993
PHILLIPS	5107	1,738	1,686	1,440	288	2,838
PIKE	5109	1,126	0	722	230	492
POINSETT	5111	1,711	1,532	1,804	1,336	2,000
POPE	5115	260	0	310	75	235
PRAIRIE	5117	3,516	1,377	17,412	1,263	17,526
PULASKI	5119	857	213	2,316	620	1,909
RANDOLPH	5121	124	94	316	0	410
ST FRANCIS	5123	627	548	3,524	582	3,490
SALINE	5125	569	0	623	544	79
SHARP	5135	0	0	121	0	121
WHITE	5145	5,320	1,908	23,404	3,441	21,871
WOODRUFF	5147	1,309	662	5,771	911	5,522
YELL	5149	893	417	1,209	551	1,075

1/ NOT INCLUDING CONTINUOUS, CREP, APPEALS, WAIVERS.

TABLE 2. SIGNUP 18 -- DESCRIPTIVE STATISTICS

COUNTY	FIPS	TOTAL RENTAL PAYMENTS	RENTAL PAYMENTS ($/ACRE)	TOTAL OFFERS RECEIVED	NUMBER OF OFFERS ACCEPTABLE	EBI WITHOUT COST	EBI WITH COST
ARKANSAS	**.**	**1,028,588**	**42.41**	**636**	**313**	**178**	**280**
ARKANSAS	5001	35,645	45.18	39	18	177	284
ASHLEY	5003	81,860	32.99	35	30	168	284
BRADLEY	5011	0	0.00	1	0	0	0
CALHOUN	5013	680	33.67	3	1	140	249
CHICOT	5017	70,201	48.93	27	10	176	270
CLARK	5019	142	20.00	20	1	203	328
CLAY	5021	32,243	50.40	19	14	188	276
CLEBURNE	5023	851	37.00	4	1	144	251
CONWAY	5029	1,322	20.68	13	2	119	250
CRAIGHEAD	5031	15,993	48.10	10	6	156	261
CRITTENDEN	5035	2,635	50.00	1	1	178	286
CROSS	5037	12,267	48.72	12	10	158	264
DESHA	5041	1,336	34.00	10	1	132	246
DREW	5043	12,798	39.86	10	2	160	265
FAULKNER	5045	12,655	31.31	10	6	175	291
GREENE	5055	47,005	55.23	24	22	214	301
HEMPSTEAD	5057	0	0.00	11	0	0	0
HOT SPRING	5059	0	0.00	10	0	0	0
HOWARD	5061	0	0.00	1	0	0	0
INDEPENDENCE	5063	17,700	39.12	13	9	157	259
JACKSON	5067	9,864	43.38	8	4	178	272
JEFFERSON	5069	47,561	47.95	6	5	176	275
LAFAYETTE	5073	3,579	29.14	2	2	149	264
LAWRENCE	5075	3,240	40.00	1	1	143	261
LEE	5077	22,047	42.36	12	10	188	292
LINCOLN	5079	11,900	40.19	8	8	171	269
LITTLE RIVER	5081	0	0.00	1	0	0	0
LONOKE	5085	174,918	44.04	29	23	199	303
MILLER	5091	0	0.00	1	0	0	0
MISSISSIPPI	5093	40,001	67.80	19	13	187	270
MONROE	5095	29,289	37.42	11	10	202	306
NEVADA	5099	2,340	34.77	11	1	181	280
PERRY	5105	0	0.00	7	0	0	0
PHILLIPS	5107	77,638	46.06	13	10	172	271
PIKE	5109	0	0.00	21	0	0	0
POINSETT	5111	59,262	38.70	15	12	154	259
POPE	5115	0	0.00	1	0	0	0
PRAIRIE	5117	57,322	41.62	50	25	173	273
PULASKI	5119	10,230	48.03	12	5	166	255
RANDOLPH	5121	3,744	40.00	3	1	208	313
ST FRANCIS	5123	23,681	43.20	9	8	203	295
SALINE	5125	0	0.00	3	0	0	0
WHITE	5145	64,336	33.72	68	17	166	272
WOODRUFF	5147	28,339	42.79	32	17	168	266
YELL	5149	13,966	33.51	20	7	156	260

TABLE 3. SIGNUP 18 -- DESCRIPTION OF ACCEPTABLE ACRES

COUNTY	FIPS	EXISTING GRASS PLANTINGS	NEW GRASS PLANTINGS	EXISTING TREES	NEW TREES	LONGLEAF PINE PLANTINGS	RARE & DECLINE. HABITAT
ARKANSAS	**.**	**1,444**	**764**	**9,156**	**5,087**	**0**	**0**
ARKANSAS	5001	106	25	371	276	0	0
ASHLEY	5003	0	0	1,129	248	0	0
CALHOUN	5013	0	0	20	0	0	0
CHICOT	5017	40	107	204	897	0	0
CLARK	5019	0	0	7	0	0	0
CLAY	5021	175	157	0	308	0	0
CLEBURNE	5023	0	0	23	0	0	0
CONWAY	5029	21	0	43	0	0	0
CRAIGHEAD	5031	0	43	154	26	0	0
CRITTENDEN	5035	13	0	40	0	0	0
CROSS	5037	0	111	0	65	0	0
DESHA	5041	0	0	38	0	0	0
DREW	5043	0	0	0	62	0	0
FAULKNER	5045	216	0	188	0	0	0
GREENE	5055	122	243	217	68	0	0
INDEPENDENCE	5063	77	0	96	276	0	0
JACKSON	5067	39	0	0	186	0	0
LAFAYETTE	5073	0	0	118	0	0	0
LAWRENCE	5075	0	0	81	0	0	0
LEE	5077	9	0	5	272	0	0
LINCOLN	5079	0	0	95	19	0	0
LONOKE	5085	273	0	3,268	139	0	0
MISSISSIPPI	5093	0	0	0	154	0	0
MONROE	5095	133	0	0	141	0	0
NEVADA	5099	0	0	0	67	0	0
PHILLIPS	5107	0	0	423	95	0	0
POINSETT	5111	21	0	110	0	0	0
PRAIRIE	5117	82	0	553	727	0	0
PULASKI	5119	0	5	0	141	0	0
RANDOLPH	5121	0	0	94	0	0	0
ST FRANCIS	5123	117	66	114	192	0	0
WHITE	5145	2	0	1,089	393	0	0
WOODRUFF	5147	0	7	277	335	0	0
YELL	5149	0	0	398	0	0	0

California
County Names

TABLE 1. CRP ENROLLMENT INCLUDING SIGNUP 18 (ACRES)

COUNTY	FIPS	TOTAL ACRES OFFERED	SIGNUP 18 ACCEPTABLE ACRES	CUMULATIVE ACREAGE AS OF OCT 1998	ACREAGE EXPIRING SEPT 1999	CUMULATIVE ACREAGE AS OF OCT 1999 1/
CALIFORNIA	**0**	**10,505**	**8,776**	**129,234**	**6,252**	**131,758**
COLUSA	6011	1,383	373	876	373	876
GLENN	6021	353	0	2,080	849	1,231
KERN	6029	0	0	1,504	0	1,504
KINGS	6031	57	0	357	0	357
LOS ANGELES	6037	0	0	856	0	856
MERCED	6047	1,443	1,443	5,340	0	6,783
MONTEREY	6053	1,212	1,212	6,082	1,032	6,262
SAN LUIS OBISPO	6079	4,361	4,361	82,445	3,111	83,695
SHASTA	6089	0	0	80	80	0
SIERRA	6091	0	0	40	0	40
SISKIYOU	6093	1,066	1,066	14,491	645	14,912
YOLO	6113	631	322	15,083	162	15,243

1/ NOT INCLUDING CONTINUOUS, CREP, APPEALS, WAIVERS.

TABLE 2. SIGNUP 18 -- DESCRIPTIVE STATISTICS

COUNTY	FIPS	TOTAL RENTAL PAYMENTS	RENTAL PAYMENTS ($/ACRE)	TOTAL OFFERS RECEIVED	NUMBER OF OFFERS ACCEPTABLE	EBI WITHOUT COST	EBI WITH COST
CALIFORNIA	**0**	**205,765**	**23.45**	**43**	**30**	**167**	**283**
COLUSA	6011	8,854	23.73	8	1	130	247
GLENN	6021	0	0	2	0	0	0
KINGS	6031	0	0	2	0	0	0
MERCED	6047	27,423	19.00	7	7	162	276
MONTEREY	6053	31,602	26.07	3	3	160	275
SAN LUIS OBISPO	6079	91,504	20.98	3	3	175	295
SISKIYOU	6093	35,680	33.48	14	14	165	275
YOLO	6113	10,702	33.29	4	2	144	253

TABLE 3. SIGNUP 18 -- DESCRIPTION OF ACCEPTABLE ACRES

COUNTY	FIPS	EXISTING GRASS PLANTINGS	NEW GRASS PLANTINGS	EXISTING TREES	NEW TREES	LONGLEAF PINE PLANTINGS	RARE & DECLINE. HABITAT
CALIFORNIA	**.**	**8,668**	**0**	**0**	**0**	**0**	**0**
COLUSA	6011	373	0	0	0	0	0
MERCED	6047	1,375	0	0	0	0	0
MONTEREY	6053	1,212	0	0	0	0	0
SAN LUIS OBISPO	6079	4,346	0	0	0	0	0
SISKIYOU	6093	1,041	0	0	0	0	0
YOLO	6113	322	0	0	0	0	0

Colorado
County Names

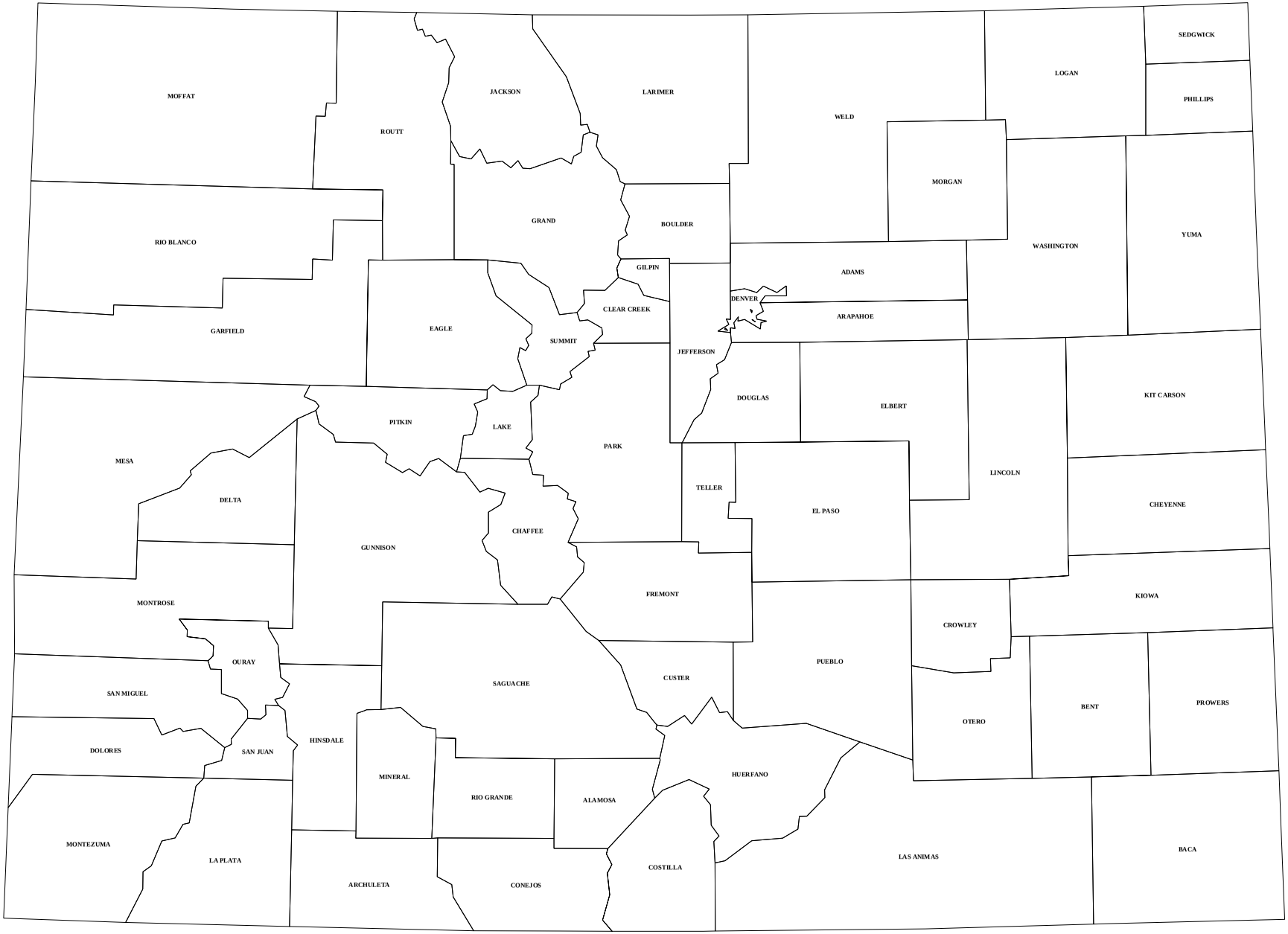

TABLE 1. CRP ENROLLMENT INCLUDING SIGNUP 18 (ACRES)

COUNTY	FIPS	TOTAL ACRES OFFERED	SIGNUP 18 ACCEPTABLE ACRES	CUMULATIVE ACREAGE AS OF OCT 1998	ACREAGE EXPIRING SEPT 1999	CUMULATIVE ACREAGE AS OF OCT 1999 1/
COLORADO	**0**	**341,465**	**290,129**	**1,921,492**	**154,667**	**2,056,954**
ADAMS	8001	2,879	2,524	32,673	950	34,247
ARAPAHOE	8005	2,130	2,090	22,995	2,054	23,031
BACA	8009	0	0	261,048	0	261,048
BENT	8011	81	81	23,711	0	23,792
BOULDER	8013	159	159	1,034	159	1,034
CHEYENNE	8017	12,944	11,327	105,067	5,961	110,433
CROWLEY	8025	0	0	21,566	0	21,566
DOLORES	8033	1,662	830	25,864	0	26,694
DOUGLAS	8035	157	157	119	0	276
ELBERT	8039	5,847	3,711	34,725	0	38,436
EL PASO	8041	545	545	17,210	423	17,332
GARFIELD	8045	0	0	3,246	0	3,246
HUERFANO	8055	0	0	45	0	45
KIOWA	8061	18,209	6,055	205,080	635	210,500
KIT CARSON	8063	36,696	35,531	174,261	19,942	189,850
LA PLATA	8067	1,177	1,177	10,906	0	12,083
LARIMER	8069	37	37	889	0	926
LAS ANIMAS	8071	7,816	4,744	20,622	1,691	23,675
LINCOLN	8073	44,467	28,050	128,942	19,203	137,789
LOGAN	8075	37,388	35,649	67,924	20,962	82,611
MESA	8077	0	0	17	0	17
MOFFAT	8081	0	0	34,180	0	34,180
MONTEZUMA	8083	2,203	2,203	12,553	0	14,756
MORGAN	8087	21,317	21,204	69,093	11,191	79,106
OTERO	8089	0	0	2,409	0	2,409
OURAY	8091	0	0	151	151	0
PHILLIPS	8095	4,547	3,345	13,122	1,480	14,987
PROWERS	8099	0	0	172,431	0	172,431
PUEBLO	8101	0	0	28,743	0	28,743
RIO BLANCO	8103	1,314	544	2,398	0	2,942
ROUTT	8107	0	0	16,258	0	16,258
SAN MIGUEL	8113	0	0	3,271	0	3,271
SEDGWICK	8115	1,401	1,111	4,736	286	5,561
WASHINGTON	8121	75,282	68,715	150,392	39,674	179,433
WELD	8123	47,326	44,887	192,438	20,755	216,570
YUMA	8125	15,882	15,453	61,373	9,150	67,676

1/ NOT INCLUDING CONTINUOUS, CREP, APPEALS, WAIVERS.

TABLE 2. SIGNUP 18 -- DESCRIPTIVE STATISTICS

COUNTY	FIPS	TOTAL RENTAL PAYMENTS	RENTAL PAYMENTS ($/ACRE)	TOTAL OFFERS RECEIVED	NUMBER OF OFFERS ACCEPTABLE	EBI WITHOUT COST	EBI WITH COST
COLORADO	**0**	**9,944,372**	**34.28**	**1,931**	**1,640**	**188**	**290**
ADAMS	8001	75,641	29.97	17	14	199	305
ARAPAHOE	8005	69,290	33.15	12	11	189	289
BENT	8011	2,045	25.15	1	1	218	324
BOULDER	8013	3,580	22.50	1	1	179	299
CHEYENNE	8017	330,574	29.18	65	55	152	262
DOLORES	8033	32,727	39.42	14	9	161	257
DOUGLAS	8035	3,482	22.18	2	2	142	262
ELBERT	8039	103,396	27.86	28	17	172	278
EL PASO	8041	13,994	25.69	5	5	163	275
KIOWA	8061	179,863	29.71	90	30	188	294
KIT CARSON	8063	1,115,463	31.39	175	166	178	285
LA PLATA	8067	46,668	39.65	14	14	219	314
LARIMER	8069	1,036	28.00	1	1	181	285
LAS ANIMAS	8071	109,930	23.17	29	21	170	286
LINCOLN	8073	871,192	31.06	232	146	182	287
LOGAN	8075	1,244,673	34.91	267	252	193	295
MONTEZUMA	8083	82,450	37.43	9	9	192	289
MORGAN	8087	759,664	35.83	129	128	193	294
PHILLIPS	8095	128,726	38.49	55	41	171	268
RIO BLANCO	8103	19,484	35.82	8	4	148	253
SEDGWICK	8115	42,930	38.64	25	22	176	273
WASHINGTON	8121	2,452,466	35.69	346	308	189	289
WELD	8123	1,693,711	37.73	241	223	200	299
YUMA	8125	561,389	36.33	165	160	194	293

TABLE 3. SIGNUP 18 -- DESCRIPTION OF ACCEPTABLE ACRES

COUNTY	FIPS	EXISTING GRASS PLANTINGS	NEW GRASS PLANTINGS	EXISTING TREES	NEW TREES	LONGLEAF PINE PLANTINGS	RARE & DECLINE. HABITAT
COLORADO	**.**	**99,314**	**107,699**	**45**	**16**	**0**	**25**
ADAMS	8001	837	1,665	13	0	0	0
ARAPAHOE	8005	438	1,651	0	0	0	0
BOULDER	8013	78	81	0	0	0	0
CHEYENNE	8017	5,402	2,767	0	0	0	0
DOLORES	8033	6	0	0	0	0	0
DOUGLAS	8035	135	0	0	0	0	0
ELBERT	8039	1,226	0	0	0	0	0
EL PASO	8041	221	324	0	0	0	0
KIOWA	8061	440	5,589	0	0	0	0
KIT CARSON	8063	13,060	19,323	0	0	0	15
LA PLATA	8067	182	0	0	0	0	0
LARIMER	8069	0	37	0	0	0	0
LAS ANIMAS	8071	4,302	47	0	0	0	0
LINCOLN	8073	12,497	9,075	0	0	0	0
LOGAN	8075	14,806	1,619	0	0	0	0
MONTEZUMA	8083	272	156	0	0	0	0
MORGAN	8087	9,375	11,735	0	0	0	0
PHILLIPS	8095	733	28	5	8	0	0
RIO BLANCO	8103	269	275	0	0	0	0
SEDGWICK	8115	163	728	0	0	0	10
WASHINGTON	8121	17,902	23,542	27	2	0	0
WELD	8123	11,665	29,057	0	6	0	0
YUMA	8125	5,306	0	0	0	0	0

Connecticut
County Names

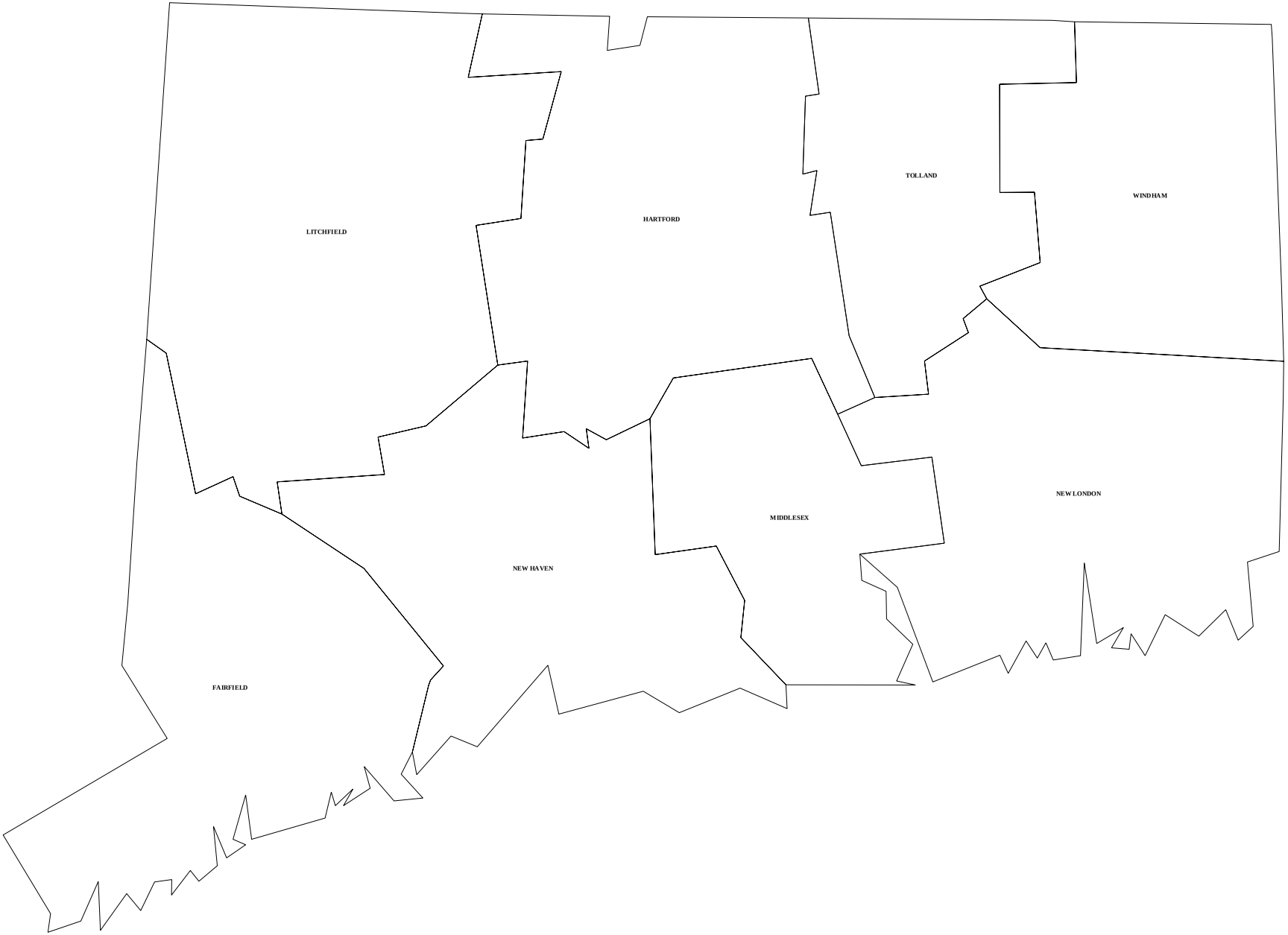

TABLE 1. CRP ENROLLMENT INCLUDING SIGNUP 18 (ACRES)

COUNTY	FIPS	TOTAL ACRES OFFERED	SIGNUP 18 ACCEPTABLE ACRES	CUMULATIVE ACREAGE AS OF OCT 1998	ACREAGE EXPIRING SEPT 1999	CUMULATIVE ACREAGE AS OF OCT 1999 1/
CONNECTICUT	**0**	**70**	**34**	**231**	**0**	**265**
LITCHFIELD	9005	10	3	70	0	73
NEW HAVEN	9009	0	0	140	0	140
NEW LONDON	9011	34	10	5	0	15
WINDHAM	9015	26	21	16	0	37

_____
1/ NOT INCLUDING CONTINUOUS, CREP, APPEALS, WAIVERS.

TABLE 2. SIGNUP 18 -- DESCRIPTIVE STATISTICS

COUNTY	FIPS	TOTAL RENTAL PAYMENTS	RENTAL PAYMENTS ($/ACRE)	TOTAL OFFERS RECEIVED	NUMBER OF OFFERS ACCEPTABLE	EBI WITHOUT COST	EBI WITH COST
CONNECTICUT	**0**	**1,869**	**55.47**	**6**	**3**	**165**	**256**
LITCHFIELD	9005	180	54.42	2	1	212	301
NEW LONDON	9011	758	79.00	2	1	184	254
WINDHAM	9015	931	44.78	2	1	149	250

TABLE 3. SIGNUP 18 -- DESCRIPTION OF ACCEPTABLE ACRES

COUNTY	FIPS	EXISTING GRASS PLANTINGS	NEW GRASS PLANTINGS	EXISTING TREES	NEW TREES	LONGLEAF PINE PLANTINGS	RARE & DECLINE. HABITAT
CONNECTICUT	**.**	**0**	**34**	**0**	**0**	**0**	**0**
LITCHFIELD	9005	0	3	0	0	0	0
NEW LONDON	9011	0	10	0	0	0	0
WINDHAM	9015	0	21	0	0	0	0

Delaware
County Names

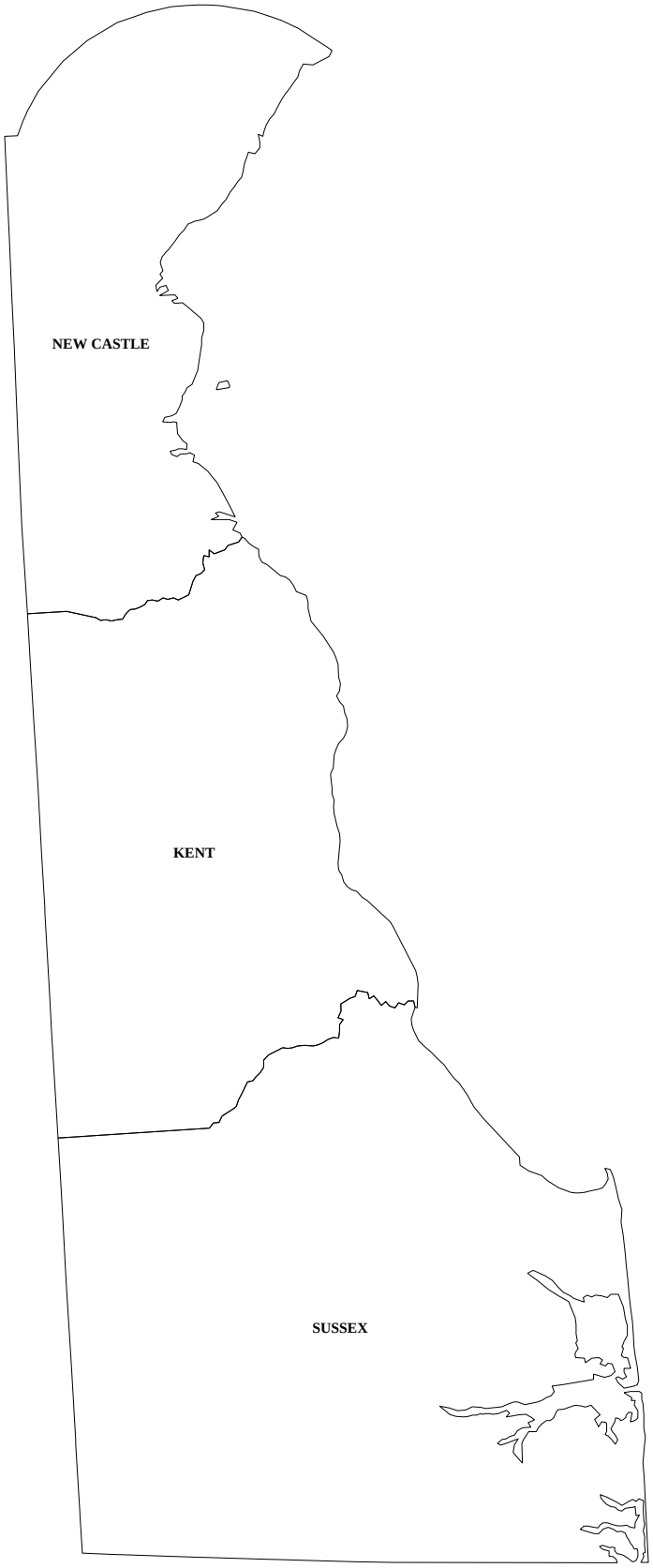

TABLE 1. CRP ENROLLMENT INCLUDING SIGNUP 18 (ACRES)

COUNTY	FIPS	TOTAL ACRES OFFERED	SIGNUP 18 ACCEPTABLE ACRES	CUMULATIVE ACREAGE AS OF OCT 1998	ACREAGE EXPIRING SEPT 1999	CUMULATIVE ACREAGE AS OF OCT 1999 1/
DELAWARE	**0**	**684**	**632**	**1,671**	**120**	**2,183**
KENT	10001	105	105	962	26	1,041
NEW CASTLE	10003	335	335	401	94	642
SUSSEX	10005	244	192	308	0	500

1/ NOT INCLUDING CONTINUOUS, CREP, APPEALS, WAIVERS.

TABLE 2. SIGNUP 18 -- DESCRIPTIVE STATISTICS

COUNTY	FIPS	TOTAL RENTAL PAYMENTS	RENTAL PAYMENTS ($/ACRE)	TOTAL OFFERS RECEIVED	NUMBER OF OFFERS ACCEPTABLE	EBI WITHOUT COST	EBI WITH COST
DELAWARE	**0**	**41,759**	**66.06**	**18**	**17**	**192**	**274**
KENT	10001	7,693	73.61	3	3	200	271
NEW CASTLE	10003	23,899	71.30	8	8	202	282
SUSSEX	10005	10,167	52.84	7	6	171	262

Florida
County Names

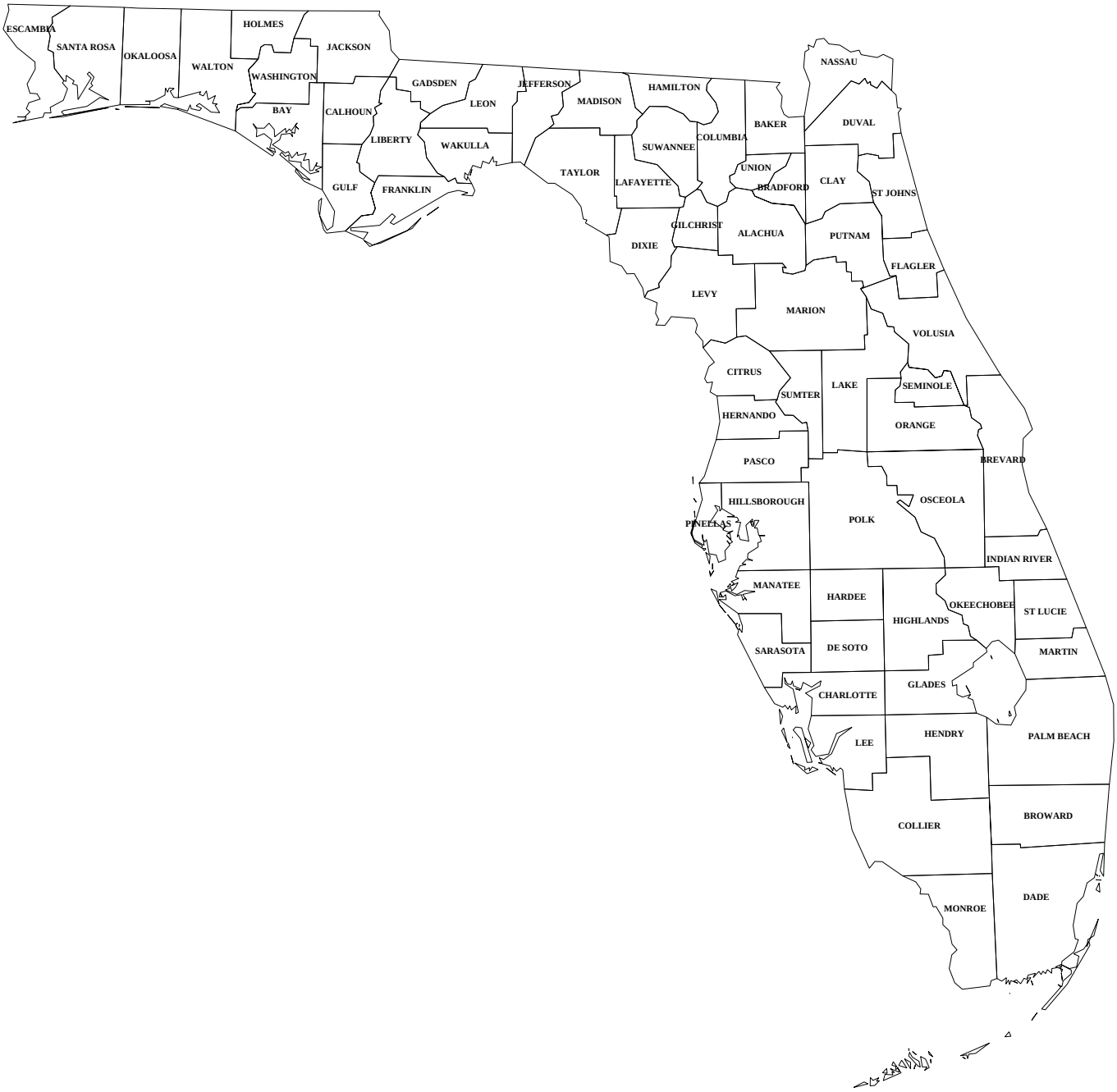

TABLE 1. CRP ENROLLMENT INCLUDING SIGNUP 18 (ACRES)

COUNTY	FIPS	TOTAL ACRES OFFERED	SIGNUP 18 ACCEPTABLE ACRES	CUMULATIVE ACREAGE AS OF OCT 1998	ACREAGE EXPIRING SEPT 1999	CUMULATIVE ACREAGE AS OF OCT 1999 1/
FLORIDA	**0**	**20,050**	**16,180**	**84,641**	**9,265**	**91,556**
ALACHUA	12001	0	0	167	142	25
CALHOUN	12013	603	556	1,990	580	1,966
COLUMBIA	12023	543	506	988	203	1,291
DIXIE	12029	0	0	40	0	40
ESCAMBIA	12033	771	740	2,849	228	3,361
GADSDEN	12039	932	686	1,948	220	2,414
GILCHRIST	12041	0	0	974	233	741
HAMILTON	12047	760	137	2,252	541	1,848
HOLMES	12059	2,051	1,709	11,236	741	12,204
JACKSON	12063	6,038	5,437	14,355	2,223	17,569
JEFFERSON	12065	1,428	1,104	9,278	164	10,218
LAFAYETTE	12067	20	20	387	0	407
LEON	12073	990	540	2,525	1,028	2,037
LEVY	12075	0	0	65	0	65
MADISON	12079	1,702	1,097	7,936	782	8,251
MARION	12083	0	0	8	0	8
OKALOOSA	12091	490	301	7,494	310	7,485
SANTA ROSA	12113	1,598	1,418	4,179	780	4,817
SUWANNEE	12121	119	0	1,071	152	919
UNION	12125	0	0	178	178	0
WALTON	12131	1,497	1,489	8,533	567	9,455
WASHINGTON	12133	509	439	6,188	193	6,434

1/ NOT INCLUDING CONTINUOUS, CREP, APPEALS, WAIVERS.

TABLE 2. SIGNUP 18 -- DESCRIPTIVE STATISTICS

COUNTY	FIPS	TOTAL RENTAL PAYMENTS	RENTAL PAYMENTS ($/ACRE)	TOTAL OFFERS RECEIVED	NUMBER OF OFFERS ACCEPTABLE	EBI WITHOUT COST	EBI WITH COST
FLORIDA	**0**	**656,449**	**40.57**	**482**	**378**	**199**	**299**
CALHOUN	12013	23,579	42.39	16	14	210	304
COLUMBIA	12023	18,117	35.81	10	9	189	288
ESCAMBIA	12033	36,393	49.17	33	32	218	309
GADSDEN	12039	29,039	42.34	34	21	206	302
HAMILTON	12047	4,784	34.92	22	4	182	283
HOLMES	12059	64,687	37.85	52	40	199	301
JACKSON	12063	245,291	45.11	140	120	202	297
JEFFERSON	12065	44,736	40.52	26	20	206	306
LAFAYETTE	12067	660	33.00	2	2	188	288
LEON	12073	21,447	39.69	5	4	158	261
MADISON	12079	32,665	29.77	27	15	183	297
OKALOOSA	12091	11,467	38.15	16	13	213	310
SANTA ROSA	12113	55,566	39.19	40	35	194	300
WALTON	12131	47,576	31.95	35	34	202	313
WASHINGTON	12133	20,443	46.55	18	15	195	290

TABLE 3. SIGNUP 18 -- DESCRIPTION OF ACCEPTABLE ACRES

COUNTY	FIPS	EXISTING GRASS PLANTINGS	NEW GRASS PLANTINGS	EXISTING TREES	NEW TREES	LONGLEAF PINE PLANTINGS	RARE & DECLINE. HABITAT
FLORIDA	**.**	**382**	**15**	**5,714**	**10,024**	**5,968**	**0**
CALHOUN	12013	0	0	28	528	505	0
COLUMBIA	12023	0	0	47	459	0	0
ESCAMBIA	12033	0	10	269	461	0	0
GADSDEN	12039	1	0	205	476	476	0
HAMILTON	12047	0	0	33	104	0	0
HOLMES	12059	54	0	864	787	694	0
JACKSON	12063	0	0	1,417	3,992	2,937	0
JEFFERSON	12065	0	5	235	864	0	0
LAFAYETTE	12067	0	0	0	20	20	0
LEON	12073	61	0	431	48	0	0
MADISON	12079	8	0	631	457	0	0
OKALOOSA	12091	0	0	14	286	286	0
SANTA ROSA	12113	247	0	674	488	0	0
WALTON	12131	10	0	695	784	784	0
WASHINGTON	12133	0	0	172	268	265	0

Georgia
County Names

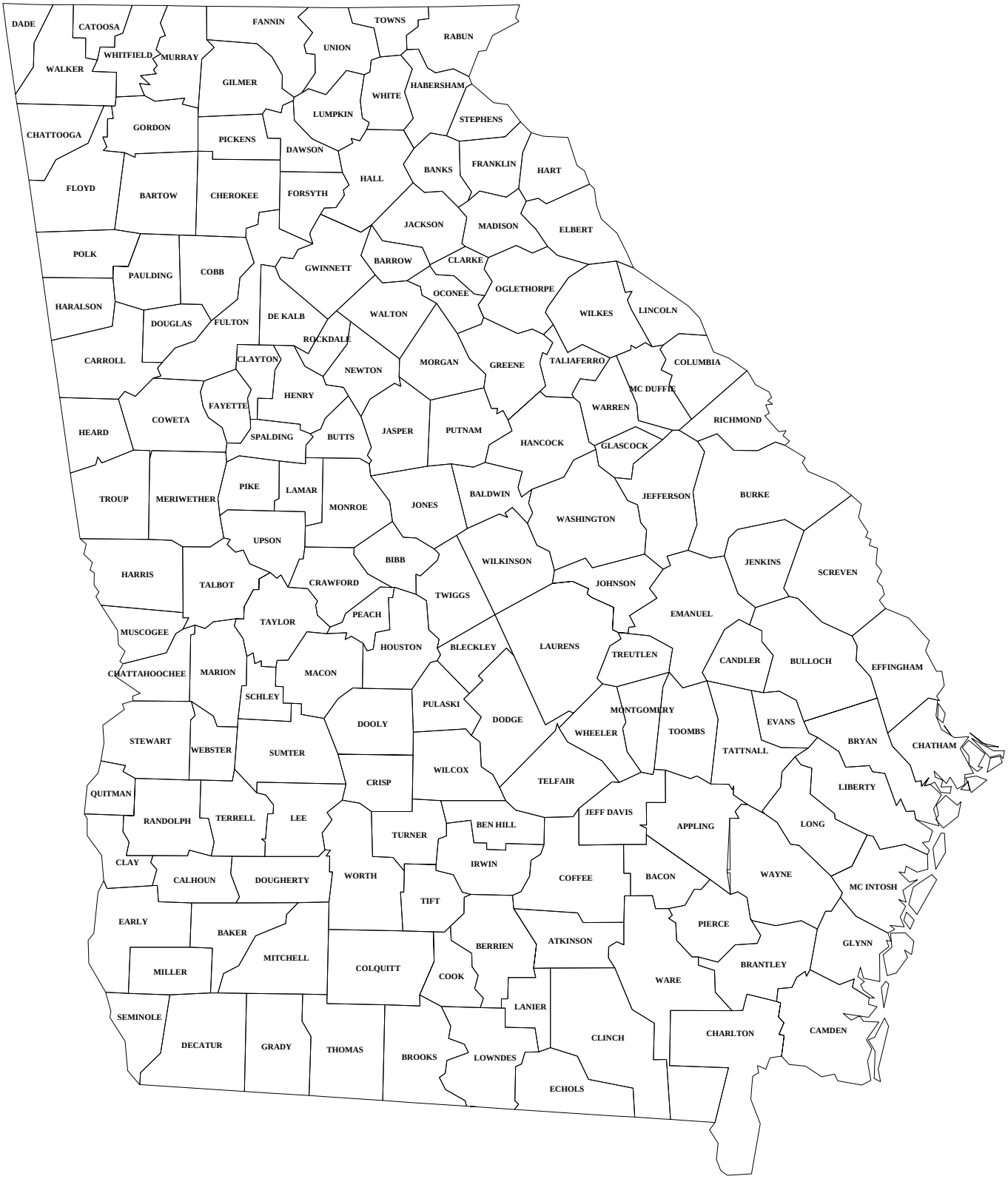

TABLE 1. CRP ENROLLMENT INCLUDING SIGNUP 18 (ACRES)

COUNTY	FIPS	TOTAL ACRES OFFERED	SIGNUP 18 ACCEPTABLE ACRES	CUMULATIVE ACREAGE AS OF OCT 1998	ACREAGE EXPIRING SEPT 1999	CUMULATIVE ACREAGE AS OF OCT 1999 1/
GEORGIA	**0**	**129,619**	**106,020**	**256,182**	**53,162**	**309,040**
APPLING	13001	397	397	825	165	1,057
ATKINSON	13003	1,705	1,705	170	124	1,751
BACON	13005	219	219	592	349	462
BAKER	13007	370	370	442	257	555
BALDWIN	13009	0	0	186	100	86
BANKS	13011	0	0	57	0	57
BARROW	13013	15	0	713	0	713
BARTOW	13015	136	74	755	0	829
BEN HILL	13017	672	478	734	55	1,157
BERRIEN	13019	869	839	633	137	1,335
BIBB	13021	0	0	150	0	150
BLECKLEY	13023	508	258	2,944	814	2,388
BRANTLEY	13025	0	0	135	18	117
BROOKS	13027	3,026	2,311	10,305	1,621	10,995
BULLOCH	13031	4,150	3,233	5,170	980	7,423
BURKE	13033	3,756	2,459	7,354	3,454	6,359
BUTTS	13035	0	0	987	13	974
CALHOUN	13037	1,269	1,236	3,714	491	4,459
CANDLER	13043	2,494	1,102	7,792	1,521	7,373
CARROLL	13045	19	9	644	35	618
CATOOSA	13047	0	0	32	0	32
CHATTOOGA	13055	27	0	784	116	668
CHEROKEE	13057	0	0	21	0	21
CLARKE	13059	78	14	691	41	664
CLAY	13061	932	905	1,161	276	1,790
CLINCH	13065	140	0	14	0	14
COFFEE	13069	6,532	5,360	3,508	1,235	7,633
COLQUITT	13071	805	738	2,650	477	2,911
COLUMBIA	13073	31	0	60	0	60
COOK	13075	122	122	361	44	439
COWETA	13077	830	0	136	78	58
CRAWFORD	13079	303	303	548	0	851
CRISP	13081	1,265	1,254	1,919	55	3,118
DADE	13083	0	0	144	0	144
DAWSON	13085	0	0	71	0	71
DECATUR	13087	1,614	1,555	5,006	414	6,147
DODGE	13091	5,400	4,967	5,657	1,103	9,521
DOOLY	13093	1,864	1,622	8,961	544	10,039
DOUGHERTY	13095	407	407	906	355	958
EARLY	13099	3,918	3,860	7,112	1,331	9,641
ECHOLS	13101	74	74	512	0	586
EFFINGHAM	13103	100	100	20	0	120
ELBERT	13105	563	136	1,564	94	1,606
EMANUEL	13107	7,341	4,807	8,782	1,308	12,281
EVANS	13109	895	519	4,147	991	3,675
FANNIN	13111	8	8	86	0	94
FAYETTE	13113	0	0	34	0	34
FLOYD	13115	45	0	1,400	164	1,236
FORSYTH	13117	0	0	16	0	16
FRANKLIN	13119	132	20	924	100	844
GILMER	13123	0	0	14	0	14
GLASCOCK	13125	84	84	204	14	274
GORDON	13129	0	0	196	0	196
GRADY	13131	2,477	2,363	5,179	1,053	6,489
GREENE	13133	14	0	117	14	103
HALL	13139	0	0	86	0	86
HANCOCK	13141	0	0	293	0	293

1/ NOT INCLUDING CONTINUOUS, CREP, APPEALS, WAIVERS.

TABLE 1. CRP ENROLLMENT INCLUDING SIGNUP 18 (ACRES)

COUNTY	FIPS	TOTAL ACRES OFFERED	SIGNUP 18 ACCEPTABLE ACRES	CUMULATIVE ACREAGE AS OF OCT 1998	ACREAGE EXPIRING SEPT 1999	CUMULATIVE ACREAGE AS OF OCT 1999 1/
HARALSON	13143	57	29	62	29	62
HARRIS	13145	0	0	354	0	354
HART	13147	664	470	2,742	496	2,716
HEARD	13149	35	35	174	45	164
HENRY	13151	9	0	699	0	699
HOUSTON	13153	587	506	3,352	986	2,872
IRWIN	13155	4,086	3,243	1,932	666	4,509
JACKSON	13157	0	0	310	54	256
JASPER	13159	208	157	938	157	938
JEFF DAVIS	13161	953	940	380	84	1,236
JEFFERSON	13163	951	862	2,832	1,311	2,383
JENKINS	13165	1,865	1,488	3,855	1,320	4,023
JOHNSON	13167	2,082	766	4,051	1,078	3,739
JONES	13169	49	49	261	0	310
LAMAR	13171	139	0	136	59	77
LANIER	13173	119	119	407	0	526
LAURENS	13175	4,929	4,256	12,521	6,079	10,698
LEE	13177	2,287	2,152	1,469	179	3,442
LINCOLN	13181	5	5	119	0	124
LONG	13183	96	96	9	0	105
LOWNDES	13185	812	738	1,594	36	2,296
MCDUFFIE	13189	88	64	399	100	363
MCINTOSH	13191	52	52	0	0	52
MACON	13193	2,028	1,072	9,085	722	9,435
MADISON	13195	85	39	1,763	223	1,579
MARION	13197	328	251	767	275	743
MERIWETHER	13199	0	0	2,232	0	2,232
MILLER	13201	924	924	41	22	943
MITCHELL	13205	2,325	2,154	6,465	2,246	6,373
MONROE	13207	244	90	264	0	354
MONTGOMERY	13209	1,399	1,125	721	0	1,846
MORGAN	13211	147	0	1,924	12	1,912
MURRAY	13213	24	0	10	0	10
NEWTON	13217	3	0	455	0	455
OCONEE	13219	122	76	1,377	330	1,123
OGLETHORPE	13221	322	105	1,008	234	879
PEACH	13225	191	174	882	152	904
PICKENS	13227	34	0	0	0	0
PIERCE	13229	458	458	1,890	186	2,162
PIKE	13231	339	102	1,182	270	1,014
POLK	13233	164	150	490	43	597
PULASKI	13235	1,087	1,065	2,693	679	3,079
PUTNAM	13237	0	0	60	0	60
QUITMAN	13239	105	68	621	0	689
RABUN	13241	0	0	9	0	9
RANDOLPH	13243	1,812	1,747	4,034	602	5,179
RICHMOND	13245	67	67	65	65	67
SCHLEY	13249	195	176	1,005	180	1,001
SCREVEN	13251	3,994	3,968	2,655	943	5,680
SEMINOLE	13253	2,717	2,717	1,581	534	3,764
SPALDING	13255	0	0	189	0	189
STEPHENS	13257	28	0	0	0	0
STEWART	13259	668	601	604	140	1,065
SUMTER	13261	3,390	3,007	7,203	715	9,495
TALBOT	13263	61	61	40	0	101

1/ NOT INCLUDING CONTINUOUS, CREP, APPEALS, WAIVERS.

TABLE 1. CRP ENROLLMENT INCLUDING SIGNUP 18 (ACRES)

COUNTY	FIPS	TOTAL ACRES OFFERED	SIGNUP 18 ACCEPTABLE ACRES	CUMULATIVE ACREAGE AS OF OCT 1998	ACREAGE EXPIRING SEPT 1999	CUMULATIVE ACREAGE AS OF OCT 1999 1/
TALIAFERRO	13265	0	0	35	0	35
TATTNALL	13267	780	780	3,489	882	3,387
TAYLOR	13269	557	467	3,638	506	3,599
TELFAIR	13271	2,827	2,398	5,606	265	7,739
TERRELL	13273	6,377	6,100	9,786	1,211	14,675
THOMAS	13275	1,747	1,589	4,123	542	5,170
TIFT	13277	710	658	824	144	1,338
TOOMBS	13279	1,960	1,892	3,875	986	4,781
TREUTLEN	13283	1,247	1,052	965	775	1,242
TROUP	13285	0	0	49	0	49
TURNER	13287	2,734	2,450	2,079	619	3,910
TWIGGS	13289	106	106	1,191	148	1,149
UNION	13291	0	0	14	0	14
UPSON	13293	151	82	641	151	572
WALKER	13295	0	0	253	103	150
WALTON	13297	1,288	83	3,095	563	2,615
WARE	13299	358	279	534	78	735
WARREN	13301	1,077	265	3,459	1,288	2,436
WASHINGTON	13303	650	200	3,174	471	2,903
WAYNE	13305	694	673	1,442	53	2,062
WEBSTER	13307	252	252	984	81	1,155
WHEELER	13309	2,262	2,200	2,472	1,343	3,329
WHITFIELD	13313	19	19	30	0	49
WILCOX	13315	2,416	2,137	1,900	960	3,077
WILKES	13317	133	133	440	0	573
WILKINSON	13319	166	142	486	213	415
WORTH	13321	2,175	1,939	4,069	587	5,421

1/ NOT INCLUDING CONTINUOUS, CREP, APPEALS, WAIVERS.

TABLE 2. SIGNUP 18 -- DESCRIPTIVE STATISTICS

COUNTY	FIPS	TOTAL RENTAL PAYMENTS	RENTAL PAYMENTS ($/ACRE)	TOTAL OFFERS RECEIVED	NUMBER OF OFFERS ACCEPTABLE	EBI WITHOUT COST	EBI WITH COST
GEORGIA	**0**	**4,314,783**	**40.70**	**3,413**	**2,762**	**190**	**286**
APPLING	13001	15,321	38.63	14	14	199	295
ATKINSON	13003	76,171	44.66	38	38	183	275
BACON	13005	8,459	38.68	8	8	183	279
BAKER	13007	14,638	39.59	10	10	220	315
BARROW	13013	0	0	1	0	0	0
BARTOW	13015	2,186	29.62	6	3	189	291
BEN HILL	13017	18,972	39.67	24	18	185	280
BERRIEN	13019	40,643	48.45	29	26	180	272
BLECKLEY	13023	7,796	30.23	17	12	173	278
BROOKS	13027	101,200	43.79	77	65	182	277
BULLOCH	13031	139,853	43.26	155	122	193	287
BURKE	13033	68,144	27.71	64	41	177	283
CALHOUN	13037	52,640	42.58	36	34	197	293
CANDLER	13043	40,107	36.40	62	29	177	275
CARROLL	13045	253	29.47	4	2	215	328
CHATTOOGA	13055	0	0	3	0	0	0
CLARKE	13059	432	30.00	4	1	148	260
CLAY	13061	36,283	40.11	27	25	202	301
CLINCH	13065	0	0	1	0	0	0
COFFEE	13069	288,990	53.91	197	150	193	278
COLQUITT	13071	37,362	50.65	34	29	184	272
COLUMBIA	13073	0	0	1	0	0	0
COOK	13075	5,995	49.30	6	6	177	270
COWETA	13077	0	0	8	0	0	0
CRAWFORD	13079	8,887	29.38	3	3	179	283
CRISP	13081	59,997	47.85	30	29	200	289
DECATUR	13087	59,387	38.20	48	46	184	282
DODGE	13091	186,171	37.48	146	133	189	287
DOOLY	13093	74,906	46.18	61	56	192	282
DOUGHERTY	13095	18,648	45.84	10	10	199	289
EARLY	13099	132,589	34.35	92	90	203	305
ECHOLS	13101	2,782	37.75	4	4	153	257
EFFINGHAM	13103	2,987	29.96	4	4	186	288
ELBERT	13105	4,007	29.48	8	3	163	269
EMANUEL	13107	179,655	37.38	161	101	187	285
EVANS	13109	17,961	34.61	37	24	176	277
FANNIN	13111	304	38.49	1	1	153	259
FLOYD	13115	0	0	1	0	0	0
FRANKLIN	13119	604	29.92	6	2	211	314
GLASCOCK	13125	2,741	32.48	2	2	165	265
GRADY	13131	123,788	52.38	79	73	194	282
GREENE	13133	0	0	1	0	0	0
HARALSON	13143	827	29.00	2	1	224	337
HART	13147	13,217	28.10	18	9	153	265
HEARD	13149	878	25.44	1	1	144	260
HENRY	13151	0	0	1	0	0	0
HOUSTON	13153	19,334	38.20	12	10	194	290
IRWIN	13155	153,092	47.21	106	78	191	281
JASPER	13159	5,222	33.22	3	1	148	258
JEFF DAVIS	13161	47,209	50.21	33	31	182	269
JEFFERSON	13163	26,289	30.51	28	23	170	274
JENKINS	13165	56,000	37.63	40	29	189	285
JOHNSON	13167	21,647	28.25	69	26	183	287
JONES	13169	1,310	27.00	1	1	166	271
LAMAR	13171	0	0	3	0	0	0
LANIER	13173	5,918	49.86	4	4	168	262
LAURENS	13175	136,588	32.09	98	83	185	285
LEE	13177	96,944	45.04	45	43	183	279
LINCOLN	13181	110	22.00	1	1	269	378

TABLE 2. SIGNUP 18 -- DESCRIPTIVE STATISTICS

COUNTY	FIPS	TOTAL RENTAL PAYMENTS	RENTAL PAYMENTS ($/ACRE)	TOTAL OFFERS RECEIVED	NUMBER OF OFFERS ACCEPTABLE	EBI WITHOUT COST	EBI WITH COST
LONG	13183	3,317	34.41	1	1	162	261
LOWNDES	13185	40,465	54.82	20	17	187	277
MCDUFFIE	13189	1,487	23.31	2	1	205	312
MCINTOSH	13191	1,494	29.00	1	1	164	267
MACON	13193	42,489	39.64	35	25	177	274
MADISON	13195	1,335	34.15	4	2	185	294
MARION	13197	7,645	30.47	9	5	162	265
MILLER	13201	38,168	41.31	32	32	212	307
MITCHELL	13205	101,201	46.98	45	41	177	271
MONROE	13207	1,788	19.84	5	1	170	290
MONTGOMERY	13209	35,948	31.94	42	35	196	299
MORGAN	13211	0	0	4	0	0	0
MURRAY	13213	0	0	1	0	0	0
NEWTON	13217	0	0	1	0	0	0
OCONEE	13219	1,786	23.49	7	5	157	280
OGLETHORPE	13221	2,792	26.72	8	3	153	271
PAULDING	13223	0	0	0	0	0	0
PEACH	13225	5,246	30.08	5	4	179	283
PICKENS	13227	0	0	1	0	0	0
PIERCE	13229	16,791	36.64	24	24	171	268
PIKE	13231	3,029	29.76	9	2	153	266
POLK	13233	6,881	45.96	3	2	206	306
PULASKI	13235	44,984	42.23	24	23	186	281
QUITMAN	13239	2,052	30.17	3	2	171	277
RANDOLPH	13243	75,362	43.13	51	50	199	296
RICHMOND	13245	1,663	25.00	1	1	146	253
SCHLEY	13249	5,830	33.22	12	10	178	279
SCREVEN	13251	141,318	35.62	91	88	188	289
SEMINOLE	13253	103,875	38.23	77	77	214	310
STEPHENS	13257	0	0	1	0	0	0
STEWART	13259	21,776	36.23	20	19	179	278
SUMTER	13261	130,053	43.25	69	62	198	291
TALBOT	13263	1,159	19.00	1	1	183	294
TATTNALL	13267	23,381	29.98	20	20	183	288
TAYLOR	13269	13,699	29.33	17	14	173	278
TELFAIR	13271	98,608	41.12	89	76	190	285
TERRELL	13273	258,316	42.35	142	132	204	300
THOMAS	13275	76,244	47.98	46	40	198	289
TIFT	13277	31,303	47.61	22	21	182	274
TOOMBS	13279	57,355	30.31	37	35	181	283
TREUTLEN	13283	35,176	33.43	31	24	187	288
TURNER	13287	121,927	49.77	98	86	189	276
TWIGGS	13289	3,518	33.25	2	2	198	299
UPSON	13293	1,556	19.00	2	1	128	249
WALTON	13297	2,258	27.24	40	3	154	269
WARE	13299	10,792	38.75	14	13	189	287
WARREN	13301	6,338	23.94	15	4	162	273
WASHINGTON	13303	5,591	28.03	21	2	180	284
WAYNE	13305	27,119	40.32	23	22	188	283
WEBSTER	13307	9,429	37.37	9	9	168	265
WHEELER	13309	85,840	39.01	52	48	191	288
WHITFIELD	13313	566	29.35	1	1	228	331
WILCOX	13315	88,572	41.45	68	59	188	283
WILKES	13317	3,846	28.91	5	5	208	310
WILKINSON	13319	5,248	37.04	6	4	189	286
WORTH	13321	92,725	47.83	59	52	198	289

TABLE 3. SIGNUP 18 -- DESCRIPTION OF ACCEPTABLE ACRES

COUNTY	FIPS	EXISTING GRASS PLANTINGS	NEW GRASS PLANTINGS	EXISTING TREES	NEW TREES	LONGLEAF PINE PLANTINGS	RARE & DECLINE. HABITAT
GEORGIA	**.**	**309**	**63**	**10,436**	**93,432**	**74,398**	**0**
APPLING	13001	0	0	0	397	397	0
ATKINSON	13003	0	0	73	1,633	1,633	0
BACON	13005	0	0	0	219	219	0
BAKER	13007	0	0	0	362	356	0
BARTOW	13015	0	0	0	74	0	0
BEN HILL	13017	0	0	0	478	463	0
BERRIEN	13019	0	0	0	831	831	0
BLECKLEY	13023	0	0	65	193	154	0
BROOKS	13027	6	0	665	1,573	1,406	0
BULLOCH	13031	0	0	17	3,202	0	0
BURKE	13033	3	0	688	1,742	1,673	0
CALHOUN	13037	0	0	13	1,189	984	0
CANDLER	13043	0	0	50	1,027	0	0
CARROLL	13045	0	0	9	0	0	0
CLARKE	13059	0	0	14	0	0	0
CLAY	13061	0	0	189	699	611	0
COFFEE	13069	0	0	172	5,188	5,181	0
COLQUITT	13071	0	0	21	712	712	0
COOK	13075	0	0	0	120	0	0
CRAWFORD	13079	0	0	51	251	251	0
CRISP	13081	0	0	15	1,225	1,205	0
DECATUR	13087	0	0	84	1,454	1,185	0
DODGE	13091	0	0	192	4,746	4,726	0
DOOLY	13093	52	0	11	1,518	1,121	0
DOUGHERTY	13095	0	0	0	349	349	0
EARLY	13099	0	0	1,014	2,782	2,740	0
ECHOLS	13101	0	0	40	34	0	0
EFFINGHAM	13103	0	0	0	99	99	0
ELBERT	13105	0	0	0	134	0	0
EMANUEL	13107	0	0	590	4,103	0	0
EVANS	13109	0	0	30	479	0	0
FANNIN	13111	0	0	8	0	0	0
FRANKLIN	13119	0	0	0	20	0	0
GLASCOCK	13125	0	0	0	82	82	0
GRADY	13131	0	0	452	1,882	1,635	0
HARALSON	13143	0	0	29	0	0	0
HART	13147	55	39	365	0	0	0
HEARD	13149	35	0	0	0	0	0
HOUSTON	13153	0	0	0	506	294	0
IRWIN	13155	0	0	78	3,165	3,165	0
JASPER	13159	0	0	152	0	0	0
JEFF DAVIS	13161	0	0	2	938	938	0
JEFFERSON	13163	0	0	0	860	860	0
JENKINS	13165	0	15	18	1,450	0	0
JOHNSON	13167	0	0	0	757	757	0
JONES	13169	0	0	0	49	0	0
LANIER	13173	0	0	26	92	0	0
LAURENS	13175	58	0	0	4,186	4,186	0
LEE	13177	0	0	213	1,893	1,591	0
LINCOLN	13181	0	0	0	5	5	0
LONG	13183	0	0	0	94	94	0
LOWNDES	13185	0	0	353	385	0	0
MCDUFFIE	13189	0	0	0	64	64	0
MCINTOSH	13191	0	0	0	50	0	0
MACON	13193	0	0	266	788	748	0
MADISON	13195	21	0	19	0	0	0
MARION	13197	0	0	56	195	99	0
MILLER	13201	0	0	0	923	808	0

TABLE 3. SIGNUP 18 -- DESCRIPTION OF ACCEPTABLE ACRES

COUNTY	FIPS	EXISTING GRASS PLANTINGS	NEW GRASS PLANTINGS	EXISTING TREES	NEW TREES	LONGLEAF PINE PLANTINGS	RARE & DECLINE. HABITAT
MITCHELL	13205	0	0	971	1,184	1,040	0
MONROE	13207	0	0	90	0	0	0
MONTGOMERY	13209	0	0	170	931	931	0
OCONEE	13219	0	0	53	23	0	0
OGLETHORPE	13221	0	0	74	0	0	0
PEACH	13225	0	0	32	142	142	0
PIERCE	13229	0	0	0	458	0	0
PIKE	13231	0	4	35	0	0	0
POLK	13233	0	0	92	39	0	0
PULASKI	13235	0	0	0	1,061	1,049	0
QUITMAN	13239	0	0	19	48	0	0
RANDOLPH	13243	0	0	335	1,323	941	0
RICHMOND	13245	0	0	0	67	0	0
SCHLEY	13249	0	0	7	163	163	0
SCREVEN	13251	0	0	82	3,810	3,747	0
SEMINOLE	13253	0	0	0	2,712	2,563	0
STEWART	13259	0	0	32	551	485	0
SUMTER	13261	0	0	154	2,666	2,666	0
TALBOT	13263	0	0	0	61	61	0
TATTNALL	13267	0	1	223	556	0	0
TAYLOR	13269	0	0	63	404	404	0
TELFAIR	13271	0	0	231	2,162	2,040	0
TERRELL	13273	3	4	710	5,020	3,220	0
THOMAS	13275	0	0	258	1,331	1,331	0
TIFT	13277	0	0	0	646	646	0
TOOMBS	13279	0	0	0	1,842	1,842	0
TREUTLEN	13283	0	0	81	945	945	0
TURNER	13287	0	0	13	2,432	2,373	0
TWIGGS	13289	0	0	0	103	103	0
UPSON	13293	0	0	82	0	0	0
WALTON	13297	14	0	69	0	0	0
WARE	13299	0	0	43	235	0	0
WARREN	13301	64	0	3	196	83	0
WASHINGTON	13303	0	0	0	200	24	0
WAYNE	13305	0	0	0	668	0	0
WEBSTER	13307	0	0	0	247	215	0
WHEELER	13309	0	0	145	2,014	2,014	0
WILCOX	13315	0	0	98	2,026	2,026	0
WILKES	13317	0	0	0	130	0	0
WILKINSON	13319	0	0	0	141	141	0
WORTH	13321	0	0	228	1,704	1,587	0

Idaho
County Names

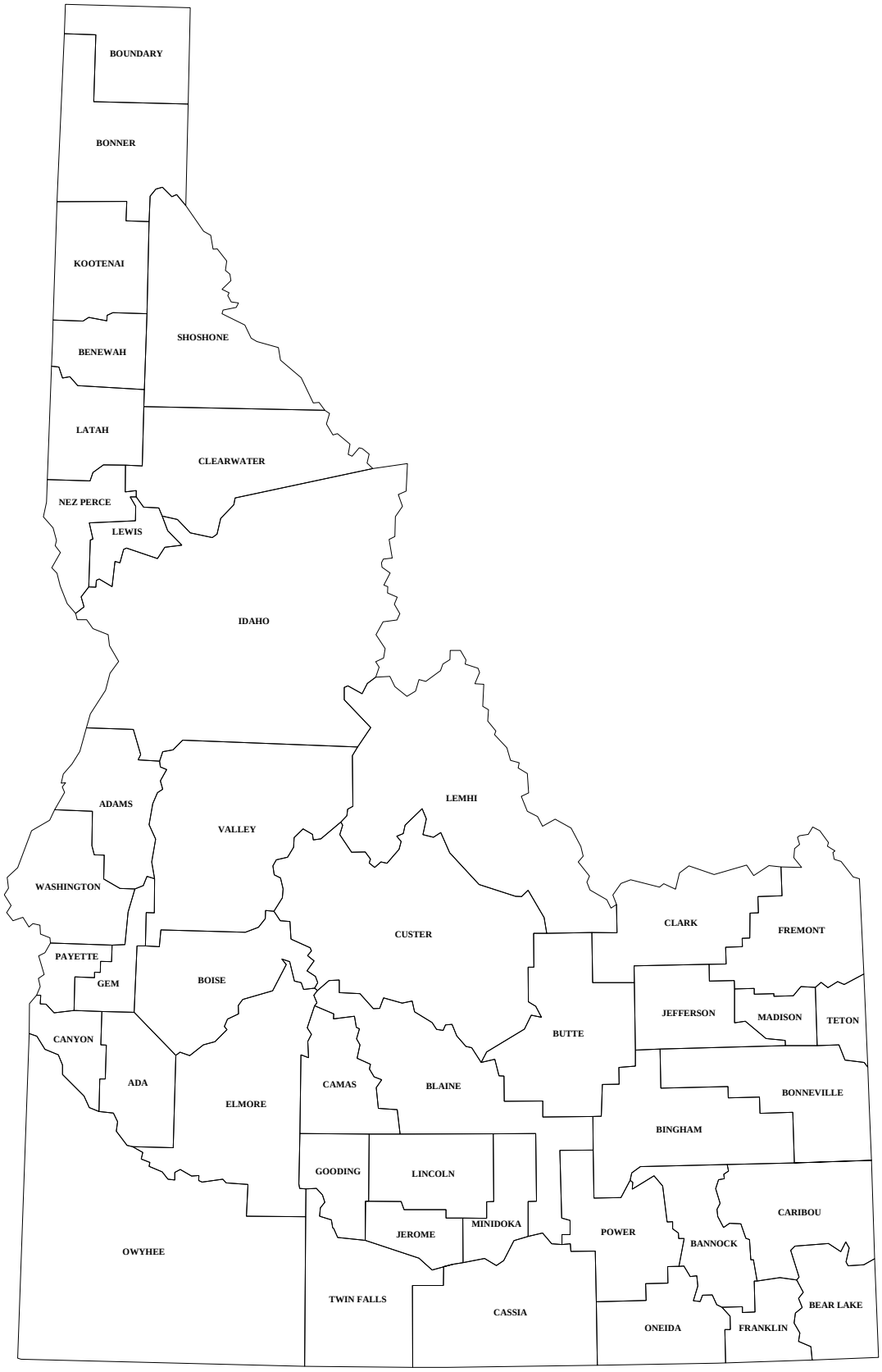

TABLE 1. CRP ENROLLMENT INCLUDING SIGNUP 18 (ACRES)

COUNTY	FIPS	TOTAL ACRES OFFERED	SIGNUP 18 ACCEPTABLE ACRES	CUMULATIVE ACREAGE AS OF OCT 1998	ACREAGE EXPIRING SEPT 1999	CUMULATIVE ACREAGE AS OF OCT 1999 1/
IDAHO	**0**	**103,490**	**84,722**	**733,432**	**39,480**	**778,674**
ADA	16001	1,920	0	623	135	488
ADAMS	16003	0	0	1,930	0	1,930
BANNOCK	16005	29,840	25,599	56,507	0	82,106
BEAR LAKE	16007	1,398	1,222	30,083	1,429	29,876
BENEWAH	16009	2,313	1,951	9,953	1,010	10,894
BINGHAM	16011	2,590	2,575	8,134	351	10,358
BLAINE	16013	1,676	314	291	0	605
BONNER	16017	348	304	481	0	785
BONNEVILLE	16019	11,036	11,036	81,274	9,112	83,198
BOUNDARY	16021	167	167	453	69	551
BUTTE	16023	0	0	394	394	0
CAMAS	16025	2,087	1,399	5,197	944	5,652
CANYON	16027	0	0	52	0	52
CARIBOU	16029	4,232	541	67,607	1,649	66,499
CASSIA	16031	1,852	1,840	56,979	1,060	57,759
CLARK	16033	200	200	7,511	200	7,511
CLEARWATER	16035	1,960	1,631	2,187	37	3,781
ELMORE	16039	440	440	3,021	2,060	1,401
FRANKLIN	16041	7,380	7,213	33,130	4,135	36,208
FREMONT	16043	2,229	2,193	27,872	769	29,296
GOODING	16047	0	0	170	162	8
IDAHO	16049	4,494	3,913	10,994	768	14,139
JEFFERSON	16051	1,681	1,681	7,110	2,448	6,343
KOOTENAI	16055	1,230	1,066	7,758	545	8,279
LATAH	16057	9,172	8,174	39,507	3,839	43,842
LEWIS	16061	934	861	3,921	45	4,737
LINCOLN	16063	0	0	976	0	976
MADISON	16065	3,367	3,367	18,097	1,630	19,834
MINIDOKA	16067	64	64	300	111	253
NEZ PERCE	16069	2,599	1,444	6,221	23	7,642
ONEIDA	16071	0	0	69,187	0	69,187
OWYHEE	16073	229	229	3,123	3,004	348
PAYETTE	16075	0	0	1,703	0	1,703
POWER	16077	1,395	0	134,918	279	134,639
TETON	16081	2,154	1,079	13,759	1,616	13,222
TWIN FALLS	16083	3,205	3,205	8,766	1,222	10,749
WASHINGTON	16087	1,298	1,013	13,243	434	13,822

1/ NOT INCLUDING CONTINUOUS, CREP, APPEALS, WAIVERS.

TABLE 2. SIGNUP 18 -- DESCRIPTIVE STATISTICS

COUNTY	FIPS	TOTAL RENTAL PAYMENTS	RENTAL PAYMENTS ($/ACRE)	TOTAL OFFERS RECEIVED	NUMBER OF OFFERS ACCEPTABLE	EBI WITHOUT COST	EBI WITH COST
IDAHO	**0**	**3,487,976**	**41.17**	**760**	**602**	**201**	**298**
ADA	16001	0	0	9	0	0	0
BANNOCK	16005	942,149	36.80	72	46	216	313
BEAR LAKE	16007	42,596	34.85	26	22	178	288
BENEWAH	16009	104,917	53.79	24	20	204	293
BINGHAM	16011	91,617	35.58	16	14	184	287
BLAINE	16013	8,781	28.00	3	1	142	256
BONNER	16017	15,371	50.53	4	3	164	253
BONNEVILLE	16019	467,050	42.32	70	70	214	308
BOUNDARY	16021	9,048	54.05	3	3	205	290
CAMAS	16025	48,455	34.65	12	8	167	266
CARIBOU	16029	20,853	38.54	37	9	162	263
CASSIA	16031	57,071	31.01	13	12	191	295
CLARK	16033	7,400	37.00	1	1	172	269
CLEARWATER	16035	81,593	50.02	25	20	186	284
ELMORE	16039	15,066	34.24	3	3	202	301
FRANKLIN	16041	267,963	37.15	80	72	186	290
FREMONT	16043	94,983	43.31	24	23	175	268
IDAHO	16049	225,246	57.57	44	36	192	278
JEFFERSON	16051	54,038	32.14	3	3	168	279
KOOTENAI	16055	56,477	52.97	17	13	209	298
LATAH	16057	450,831	55.15	118	107	191	287
LEWIS	16061	52,813	61.32	24	23	200	281
MADISON	16065	146,604	43.54	21	21	213	306
MINIDOKA	16067	1,338	21.00	1	1	151	260
NEZ PERCE	16069	97,522	67.53	44	32	206	280
OWYHEE	16073	6,401	28.00	2	2	207	311
POWER	16077	0	0	13	0	0	0
TETON	16081	25,859	23.97	20	9	153	266
TWIN FALLS	16083	69,841	21.79	25	25	220	329
WASHINGTON	16087	26,097	25.75	6	3	184	290

TABLE 3. SIGNUP 18 -- DESCRIPTION OF ACCEPTABLE ACRES

COUNTY	FIPS	EXISTING GRASS PLANTINGS	NEW GRASS PLANTINGS	EXISTING TREES	NEW TREES	LONGLEAF PINE PLANTINGS	RARE & DECLINE. HABITAT
IDAHO	**.**	**18,192**	**9,791**	**116**	**835**	**0**	**0**
BEAR LAKE	16007	406	0	0	0	0	0
BENEWAH	16009	898	528	0	59	0	0
BINGHAM	16011	1,349	701	0	0	0	0
BLAINE	16013	314	0	0	0	0	0
BONNER	16017	113	0	0	114	0	0
BONNEVILLE	16019	492	0	0	0	0	0
CAMAS	16025	289	0	0	0	0	0
CARIBOU	16029	203	329	0	0	0	0
CLARK	16033	98	0	0	0	0	0
CLEARWATER	16035	303	1,328	0	0	0	0
ELMORE	16039	81	0	0	0	0	0
FRANKLIN	16041	4,282	0	0	0	0	0
FREMONT	16043	715	0	0	0	0	0
IDAHO	16049	942	198	0	523	0	0
JEFFERSON	16051	813	0	0	0	0	0
KOOTENAI	16055	519	539	0	0	0	0
LATAH	16057	3,306	4,588	113	39	0	0
LEWIS	16061	40	800	0	14	0	0
MADISON	16065	801	0	0	0	0	0
NEZ PERCE	16069	5	426	3	86	0	0
TETON	16081	624	273	0	0	0	0
TWIN FALLS	16083	1,479	35	0	0	0	0
WASHINGTON	16087	121	46	0	0	0	0

Illinois
County Names

TABLE 1. CRP ENROLLMENT INCLUDING SIGNUP 18 (ACRES)

COUNTY	FIPS	TOTAL ACRES OFFERED	SIGNUP 18 ACCEPTABLE ACRES	CUMULATIVE ACREAGE AS OF OCT 1998	ACREAGE EXPIRING SEPT 1999	CUMULATIVE ACREAGE AS OF OCT 1999 1/
ILLINOIS	**0**	**149,716**	**105,929**	**681,451**	**88,761**	**698,619**
ADAMS	17001	4,388	3,264	14,666	2,199	15,731
ALEXANDER	17003	45	34	354	94	294
BOND	17005	2,939	2,805	8,293	1,543	9,555
BOONE	17007	242	0	1,056	206	850
BROWN	17009	1,909	1,809	9,679	587	10,901
BUREAU	17011	1,129	858	4,224	620	4,462
CALHOUN	17013	2,494	1,916	7,290	1,158	8,048
CARROLL	17015	1,913	1,654	7,768	1,542	7,880
CASS	17017	2,257	1,247	5,057	337	5,967
CHAMPAIGN	17019	667	269	5,477	728	5,018
CHRISTIAN	17021	717	475	2,170	328	2,317
CLARK	17023	927	138	5,058	88	5,108
CLAY	17025	3,029	1,582	10,251	854	10,979
CLINTON	17027	692	449	2,552	301	2,700
COLES	17029	834	632	2,590	382	2,840
CRAWFORD	17033	782	160	5,994	162	5,992
CUMBERLAND	17035	865	111	2,986	91	3,006
DEKALB	17037	278	201	1,071	39	1,233
DEWITT	17039	196	26	846	77	795
DOUGLAS	17041	709	254	2,833	101	2,986
EDGAR	17045	878	555	4,466	1,491	3,530
EDWARDS	17047	1,468	1,214	4,991	1,007	5,198
EFFINGHAM	17049	660	617	4,494	458	4,653
FAYETTE	17051	4,080	2,460	12,907	1,965	13,402
FORD	17053	512	318	3,768	481	3,605
FRANKLIN	17055	4,037	2,806	22,823	2,194	23,435
FULTON	17057	376	285	3,830	331	3,784
GALLATIN	17059	395	190	2,702	35	2,857
GREENE	17061	1,412	1,062	7,537	1,459	7,140
GRUNDY	17063	147	119	620	0	739
HAMILTON	17065	5,755	5,212	27,359	3,917	28,654
HANCOCK	17067	1,698	1,378	12,910	778	13,510
HARDIN	17069	379	222	2,636	445	2,413
HENDERSON	17071	222	123	686	73	736
HENRY	17073	3,149	2,659	9,710	1,798	10,571
IROQUOIS	17075	705	246	8,277	1,724	6,799
JACKSON	17077	1,742	1,479	8,982	485	9,976
JASPER	17079	1,487	919	3,820	233	4,506
JEFFERSON	17081	5,747	4,424	31,225	3,407	32,242
JERSEY	17083	1,127	852	5,587	1,037	5,402
JO DAVIESS	17085	5,676	4,112	24,782	3,811	25,083
JOHNSON	17087	1,110	1,110	15,833	207	16,736
KANE	17089	0	0	150	35	115
KANKAKEE	17091	94	24	1,312	140	1,196
KENDALL	17093	107	79	353	85	347
KNOX	17095	1,209	479	5,732	924	5,287
LAKE	17097	33	33	0	0	33
LA SALLE	17099	1,349	537	5,108	1,364	4,281
LAWRENCE	17101	1,233	657	5,306	938	5,025
LEE	17103	989	460	1,478	234	1,704
LIVINGSTON	17105	620	205	5,176	2,049	3,332
LOGAN	17107	252	46	1,935	134	1,847
MCDONOUGH	17109	381	148	3,220	356	3,012
MCHENRY	17111	216	65	2,337	301	2,101
MASON	17125	3,110	956	8,395	1,197	8,154
MACON	17115	357	27	1,157	176	1,008

1/ NOT INCLUDING CONTINUOUS, CREP, APPEALS, WAIVERS.

TABLE 1. CRP ENROLLMENT INCLUDING SIGNUP 18 (ACRES)

COUNTY	FIPS	TOTAL ACRES OFFERED	SIGNUP 18 ACCEPTABLE ACRES	CUMULATIVE ACREAGE AS OF OCT 1998	ACREAGE EXPIRING SEPT 1999	CUMULATIVE ACREAGE AS OF OCT 1999 1/
MACOUPIN	17117	1,337	883	8,915	883	8,915
MADISON	17119	783	491	3,555	621	3,425
MARION	17121	6,631	5,010	23,399	1,535	26,874
MARSHALL	17123	237	181	981	118	1,044
MASSAC	17127	731	731	7,435	160	8,006
MCLEAN	17113	1,936	1,038	6,082	1,668	5,452
MENARD	17129	367	337	3,184	158	3,363
MERCER	17131	925	783	8,518	713	8,588
MONROE	17133	1,027	1,027	4,554	1,011	4,570
MONTGOMERY	17135	2,582	1,626	8,975	973	9,628
MORGAN	17137	1,353	1,137	3,476	486	4,127
MOULTRIE	17139	115	24	1,088	52	1,060
OGLE	17141	2,214	1,970	9,425	2,058	9,337
PEORIA	17143	323	278	1,582	84	1,776
PERRY	17145	1,132	976	8,244	1,465	7,755
PIATT	17147	255	132	1,214	248	1,098
PIKE	17149	6,178	5,654	33,530	5,085	34,099
POPE	17151	1,008	949	8,984	135	9,798
PULASKI	17153	730	434	7,887	372	7,949
PUTNAM	17155	126	126	485	136	475
RANDOLPH	17157	2,004	1,595	7,564	1,934	7,225
RICHLAND	17159	2,533	838	3,353	763	3,428
ROCK ISLAND	17161	2,261	1,545	4,673	1,540	4,678
ST CLAIR	17163	483	446	2,212	347	2,311
SALINE	17165	1,120	866	7,079	137	7,808
SANGAMON	17167	2,330	1,620	4,310	1,148	4,782
SCHUYLER	17169	786	552	7,014	1,102	6,464
SCOTT	17171	917	828	3,614	1,344	3,098
SHELBY	17173	1,994	976	10,576	1,592	9,960
STARK	17175	279	229	1,236	289	1,176
STEPHENSON	17177	1,362	1,068	7,249	1,170	7,147
TAZEWELL	17179	579	190	3,403	315	3,278
UNION	17181	852	812	19,748	889	19,671
VERMILION	17183	970	362	4,669	764	4,267
WABASH	17185	736	468	2,746	171	3,043
WARREN	17187	518	347	1,450	193	1,604
WASHINGTON	17189	1,800	1,128	6,284	1,205	6,207
WAYNE	17191	9,958	7,434	36,362	4,426	39,370
WHITE	17193	1,834	1,393	9,315	1,020	9,688
WHITESIDE	17195	2,945	2,677	8,604	1,903	9,378
WILL	17197	455	342	1,518	382	1,478
WILLIAMSON	17199	1,818	1,670	7,902	781	8,791
WINNEBAGO	17201	1,088	581	3,740	450	3,871
WOODFORD	17203	384	216	3,498	229	3,485

1/ NOT INCLUDING CONTINUOUS, CREP, APPEALS, WAIVERS.

TABLE 2. SIGNUP 18 -- DESCRIPTIVE STATISTICS

COUNTY	FIPS	TOTAL RENTAL PAYMENTS	RENTAL PAYMENTS ($/ACRE)	TOTAL OFFERS RECEIVED	NUMBER OF OFFERS ACCEPTABLE	EBI WITHOUT COST	EBI WITH COST
ILLINOIS	**0**	**8,911,136**	**84.12**	**5,505**	**3,690**	**213**	**284**
ADAMS	17001	273,129	83.67	129	90	212	281
ALEXANDER	17003	2,667	79.62	2	1	188	253
BOND	17005	227,443	81.09	121	115	216	290
BOONE	17007	0	0	8	0	0	0
BROWN	17009	151,887	83.95	86	76	226	299
BUREAU	17011	80,258	93.55	49	35	234	300
CALHOUN	17013	165,036	86.13	78	52	203	270
CARROLL	17015	177,324	107.22	59	48	226	276
CASS	17017	103,627	83.12	78	39	199	280
CHAMPAIGN	17019	24,200	90.03	34	15	198	270
CHRISTIAN	17021	53,881	113.48	35	21	213	271
CLARK	17023	12,824	93.00	59	10	195	264
CLAY	17025	126,019	79.66	124	71	194	274
CLINTON	17027	36,321	80.91	25	16	211	282
COLES	17029	52,328	82.81	36	29	211	289
CRAWFORD	17033	15,960	99.75	55	9	195	257
CUMBERLAND	17035	8,484	76.57	71	14	183	266
DEKALB	17037	23,393	116.67	6	3	215	262
DEWITT	17039	3,033	117.56	11	3	238	286
DOUGLAS	17041	30,273	119.28	39	12	217	267
EDGAR	17045	51,975	93.70	33	17	189	261
EDWARDS	17047	92,518	76.22	53	41	199	283
EFFINGHAM	17049	56,608	91.81	52	45	210	273
FAYETTE	17051	186,591	75.85	185	112	187	270
FORD	17053	28,132	88.52	20	13	195	273
FRANKLIN	17055	189,508	67.53	100	73	193	269
FULTON	17057	23,783	83.60	20	15	214	290
GALLATIN	17059	14,755	77.86	14	9	192	271
GREENE	17061	100,559	94.68	54	32	203	265
GRUNDY	17063	10,710	90.00	6	2	179	260
HAMILTON	17065	370,680	71.12	170	154	218	296
HANCOCK	17067	120,291	87.30	100	75	224	295
HARDIN	17069	13,931	62.78	9	6	213	297
HENDERSON	17071	11,546	93.72	9	4	205	261
HENRY	17073	308,766	116.13	85	76	260	305
IROQUOIS	17075	23,018	93.46	33	13	207	278
JACKSON	17077	106,181	71.78	54	42	209	281
JASPER	17079	80,045	87.12	106	66	221	299
JEFFERSON	17081	289,316	65.40	177	132	202	289
JERSEY	17083	78,867	92.56	38	29	215	278
JO DAVIESS	17085	401,126	97.56	135	94	225	280
JOHNSON	17087	67,680	60.97	32	32	228	309
KANKAKEE	17091	1,944	80.00	3	1	169	248
KENDALL	17093	7,574	95.39	3	2	194	266
KNOX	17095	49,047	102.35	59	22	208	268
LAKE	17097	2,282	70.00	1	1	279	363
LA SALLE	17099	52,562	97.84	53	25	208	280
LAWRENCE	17101	55,582	84.59	43	25	198	268
LEE	17103	41,912	91.13	36	17	204	278
LIVINGSTON	17105	12,308	60.19	27	8	158	262
LOGAN	17107	3,423	74.41	20	8	179	267
MCDONOUGH	17109	12,188	82.24	30	9	200	274
MCHENRY	17111	4,903	75.21	7	3	206	297
MCLEAN	17113	104,945	101.08	55	25	194	262
MACON	17115	3,212	119.85	21	2	207	256
MACOUPIN	17117	75,169	85.10	75	47	211	285
MADISON	17119	40,192	81.94	43	30	206	273
MARION	17121	393,801	78.60	219	181	219	294
MARSHALL	17123	18,319	101.32	9	4	218	273
MASON	17125	61,322	64.13	115	30	159	259

TABLE 2. SIGNUP 18 -- DESCRIPTIVE STATISTICS

COUNTY	FIPS	TOTAL RENTAL PAYMENTS	RENTAL PAYMENTS ($/ACRE)	TOTAL OFFERS RECEIVED	NUMBER OF OFFERS ACCEPTABLE	EBI WITHOUT COST	EBI WITH COST
MASSAC	17127	47,893	65.51	24	24	237	318
MENARD	17129	30,034	89.18	23	20	186	263
MERCER	17131	74,560	95.19	33	30	226	291
MONROE	17133	79,836	77.71	36	36	222	295
MONTGOMERY	17135	147,287	90.59	126	76	216	281
MORGAN	17137	112,870	99.28	61	54	240	297
MOULTRIE	17139	2,569	107.05	9	2	196	255
OGLE	17141	205,919	104.52	60	52	225	286
PEORIA	17143	26,526	95.56	22	20	213	278
PERRY	17145	60,432	61.91	40	33	220	298
PIATT	17147	14,592	110.55	9	6	219	278
PIKE	17149	512,265	90.59	128	119	227	290
POPE	17151	55,223	58.17	25	24	209	293
PULASKI	17153	28,328	65.32	16	13	207	283
PUTNAM	17155	12,306	98.06	5	5	215	275
RANDOLPH	17157	103,176	64.69	88	72	209	289
RICHLAND	17159	66,129	78.89	110	40	182	264
ROCK ISLAND	17161	170,730	110.48	63	52	240	286
ST CLAIR	17163	37,725	84.60	26	24	228	300
SALINE	17165	60,255	69.62	35	26	201	277
SANGAMON	17167	175,305	108.19	102	67	219	271
SCHUYLER	17169	46,488	84.22	44	31	201	279
SCOTT	17171	69,062	83.38	33	24	206	284
SHELBY	17173	93,548	95.86	99	50	200	266
STARK	17175	21,358	93.47	16	11	247	312
STEPHENSON	17177	98,942	92.64	34	26	235	298
TAZEWELL	17179	15,802	83.30	50	18	213	297
UNION	17181	59,264	73.01	28	26	239	312
VERMILION	17183	37,517	103.75	42	17	196	262
WABASH	17185	43,939	93.87	25	15	208	269
WARREN	17187	31,273	90.10	28	16	222	286
WASHINGTON	17189	79,878	70.81	77	46	195	273
WAYNE	17191	524,173	70.51	283	208	194	278
WHITE	17193	108,437	77.82	59	46	199	282
WHITESIDE	17195	313,919	117.28	112	98	250	293
WILL	17197	29,177	85.24	13	8	193	277
WILLIAMSON	17199	101,997	61.09	48	41	208	292
WINNEBAGO	17201	56,110	96.53	42	21	207	269
WOODFORD	17203	20,930	96.77	22	12	215	290

TABLE 3. SIGNUP 18 -- DESCRIPTION OF ACCEPTABLE ACRES

COUNTY	FIPS	EXISTING GRASS PLANTINGS	NEW GRASS PLANTINGS	EXISTING TREES	NEW TREES	LONGLEAF PINE PLANTINGS	RARE & DECLINE. HABITAT
ILLINOIS	**.**	**24,208**	**35,399**	**2,724**	**7,218**	**0**	**0**
ADAMS	17001	745	191	12	67	0	0
BOND	17005	1,119	1,423	44	130	0	0
BROWN	17009	321	9	0	68	0	0
BUREAU	17011	16	209	22	18	0	0
CALHOUN	17013	718	1,010	6	41	0	0
CARROLL	17015	328	405	71	51	0	0
CASS	17017	0	171	0	2	0	0
CHAMPAIGN	17019	51	102	50	27	0	0
CHRISTIAN	17021	21	135	3	182	0	0
CLARK	17023	3	53	0	76	0	0
CLAY	17025	344	596	253	296	0	0
CLINTON	17027	51	55	0	132	0	0
COLES	17029	0	172	31	144	0	0
CRAWFORD	17033	4	93	0	44	0	0
CUMBERLAND	17035	31	34	0	2	0	0
DEWITT	17039	0	8	9	9	0	0
DOUGLAS	17041	85	81	12	27	0	0
EDGAR	17045	142	341	0	44	0	0
EDWARDS	17047	297	585	17	98	0	0
EFFINGHAM	17049	45	0	15	72	0	0
FAYETTE	17051	623	51	5	246	0	0
FORD	17053	88	215	0	12	0	0
FRANKLIN	17055	818	1,460	0	28	0	0
FULTON	17057	80	64	0	4	0	0
GALLATIN	17059	26	133	0	20	0	0
GREENE	17061	518	244	0	61	0	0
GRUNDY	17063	0	5	0	0	0	0
HAMILTON	17065	1,793	2,674	78	613	0	0
HANCOCK	17067	161	40	61	151	0	0
HARDIN	17069	93	121	0	0	0	0
HENDERSON	17071	16	107	0	0	0	0
HENRY	17073	487	1,552	116	41	0	0
IROQUOIS	17075	16	221	0	6	0	0
JACKSON	17077	212	1,099	0	70	0	0
JASPER	17079	0	170	0	256	0	0
JEFFERSON	17081	2,044	2,074	74	41	0	0
JERSEY	17083	173	373	2	39	0	0
JO DAVIESS	17085	1,305	1,838	86	258	0	0
JOHNSON	17087	308	483	84	117	0	0
KANKAKEE	17091	0	0	0	24	0	0
KENDALL	17093	13	30	36	0	0	0
KNOX	17095	98	252	16	53	0	0
LAKE	17097	0	33	0	0	0	0
LA SALLE	17099	131	272	20	9	0	0
LAWRENCE	17101	318	52	17	18	0	0
LEE	17103	24	67	23	41	0	0
LIVINGSTON	17105	0	90	0	0	0	0
LOGAN	17107	0	6	0	26	0	0
MCDONOUGH	17109	14	121	0	6	0	0
MCHENRY	17111	0	5	43	15	0	0
MCLEAN	17113	157	564	251	37	0	0
MACON	17115	0	8	0	0	0	0
MACOUPIN	17117	6	794	0	32	0	0
MADISON	17119	150	298	0	0	0	0
MARION	17121	692	285	89	418	0	0
MARSHALL	17123	3	18	0	155	0	0
MASON	17125	195	54	34	45	0	0
MASSAC	17127	61	444	18	176	0	0
MENARD	17129	82	222	0	29	0	0

TABLE 3. SIGNUP 18 -- DESCRIPTION OF ACCEPTABLE ACRES

COUNTY	FIPS	EXISTING GRASS PLANTINGS	NEW GRASS PLANTINGS	EXISTING TREES	NEW TREES	LONGLEAF PINE PLANTINGS	RARE & DECLINE. HABITAT
MERCER	17131	444	107	31	65	0	0
MONROE	17133	274	227	16	41	0	0
MONTGOMERY	17135	208	126	32	90	0	0
MORGAN	17137	6	183	0	0	0	0
MOULTRIE	17139	3	21	0	0	0	0
OGLE	17141	484	4	34	45	0	0
PEORIA	17143	76	144	0	4	0	0
PERRY	17145	25	803	43	44	0	0
PIATT	17147	20	39	63	7	0	0
PIKE	17149	693	338	10	12	0	0
POPE	17151	212	596	25	9	0	0
PULASKI	17153	46	377	0	11	0	0
PUTNAM	17155	8	59	0	58	0	0
RANDOLPH	17157	773	679	21	104	0	0
RICHLAND	17159	84	535	1	56	0	0
ROCK ISLAND	17161	330	822	67	6	0	0
ST CLAIR	17163	48	177	11	43	0	0
SALINE	17165	52	535	0	44	0	0
SANGAMON	17167	357	822	25	52	0	0
SCHUYLER	17169	162	72	17	79	0	0
SCOTT	17171	127	159	0	42	0	0
SHELBY	17173	88	119	5	34	0	0
STARK	17175	51	33	5	0	0	0
STEPHENSON	17177	305	44	63	85	0	0
TAZEWELL	17179	0	21	17	22	0	0
UNION	17181	274	225	152	22	0	0
VERMILION	17183	86	203	0	53	0	0
WABASH	17185	9	89	96	129	0	0
WARREN	17187	33	311	0	0	0	0
WASHINGTON	17189	383	157	8	14	0	0
WAYNE	17191	1,615	2,566	31	840	0	0
WHITE	17193	269	734	0	263	0	0
WHITESIDE	17195	488	954	110	74	0	0
WILL	17197	21	86	110	116	0	0
WILLIAMSON	17199	951	515	79	77	0	0
WINNEBAGO	17201	179	230	51	24	0	0
WOODFORD	17203	2	77	8	81	0	0

Indiana
County Names

TABLE 1. CRP ENROLLMENT INCLUDING SIGNUP 18 (ACRES)

COUNTY	FIPS	TOTAL ACRES OFFERED	SIGNUP 18 ACCEPTABLE ACRES	CUMULATIVE ACREAGE AS OF OCT 1998	ACREAGE EXPIRING SEPT 1999	CUMULATIVE ACREAGE AS OF OCT 1999 1/
INDIANA	**0**	**60,991**	**30,524**	**278,760**	**47,435**	**261,849**
ADAMS	18001	801	118	4,340	160	4,298
ALLEN	18003	1,222	557	7,092	1,258	6,391
BARTHOLOMEW	18005	348	322	1,914	206	2,030
BENTON	18007	153	0	873	91	782
BLACKFORD	18009	164	0	1,377	547	830
BOONE	18011	42	27	207	0	234
BROWN	18013	8	0	239	7	232
CARROLL	18015	170	0	588	143	445
CASS	18017	385	385	1,527	378	1,534
CLARK	18019	243	235	790	6	1,019
CLAY	18021	697	612	1,727	96	2,243
CLINTON	18023	53	3	596	51	548
CRAWFORD	18025	527	353	2,878	324	2,907
DAVIESS	18027	497	292	2,793	304	2,781
DEARBORN	18029	24	24	359	0	383
DECATUR	18031	501	178	2,077	647	1,608
DEKALB	18033	6,116	3,184	32,120	5,061	30,243
DELAWARE	18035	580	130	2,187	953	1,364
DUBOIS	18037	370	359	2,685	227	2,817
ELKHART	18039	118	36	462	102	396
FAYETTE	18041	750	390	885	528	747
FLOYD	18043	140	49	506	49	506
FOUNTAIN	18045	460	67	1,873	394	1,546
FRANKLIN	18047	186	119	1,971	234	1,856
FULTON	18049	638	128	1,959	901	1,186
GIBSON	18051	368	305	2,139	1,021	1,423
GRANT	18053	314	62	2,193	1,015	1,240
GREENE	18055	389	167	2,275	0	2,442
HAMILTON	18057	0	0	50	0	50
HANCOCK	18059	0	0	140	63	77
HARRISON	18061	2,094	116	4,664	846	3,934
HENDRICKS	18063	26	14	174	39	149
HENRY	18065	642	354	2,181	761	1,774
HOWARD	18067	28	0	315	0	315
HUNTINGTON	18069	412	276	2,618	234	2,660
JACKSON	18071	1,976	619	4,510	1,003	4,126
JASPER	18073	1,009	468	1,395	345	1,518
JAY	18075	2,419	268	7,837	3,070	5,035
JEFFERSON	18077	358	177	373	118	432
JENNINGS	18079	932	401	3,033	1,476	1,958
JOHNSON	18081	0	0	147	25	122
KNOX	18083	65	46	1,093	303	836
KOSCIUSKO	18085	2,307	1,572	12,899	1,417	13,054
LAGRANGE	18087	456	284	2,452	477	2,259
LAKE	18089	362	293	1,641	374	1,560
LAPORTE	18091	944	502	4,258	285	4,475
LAWRENCE	18093	2,278	715	8,348	868	8,195
MADISON	18095	149	88	344	13	419
MARSHALL	18099	453	269	3,570	790	3,049
MARTIN	18101	58	58	998	38	1,018
MIAMI	18103	580	171	3,004	620	2,555
MONROE	18105	390	210	1,549	237	1,522
MONTGOMERY	18107	280	0	1,215	118	1,097
MORGAN	18109	309	105	798	165	738
NEWTON	18111	760	367	2,881	378	2,870
NOBLE	18113	798	417	12,226	978	11,665
OHIO	18115	33	9	168	0	177

1/ NOT INCLUDING CONTINUOUS, CREP, APPEALS, WAIVERS.

TABLE 1. CRP ENROLLMENT INCLUDING SIGNUP 18 (ACRES)

COUNTY	FIPS	TOTAL ACRES OFFERED	SIGNUP 18 ACCEPTABLE ACRES	CUMULATIVE ACREAGE AS OF OCT 1998	ACREAGE EXPIRING SEPT 1999	CUMULATIVE ACREAGE AS OF OCT 1999 1/
ORANGE	18117	818	295	7,578	685	7,188
OWEN	18119	721	410	3,098	492	3,016
PARKE	18121	452	36	1,560	580	1,016
PERRY	18123	273	240	1,676	151	1,765
PIKE	18125	291	291	2,541	179	2,653
PORTER	18127	208	130	2,815	123	2,822
POSEY	18129	24	24	267	62	229
PULASKI	18131	822	487	1,383	531	1,339
PUTNAM	18133	916	676	3,768	718	3,726
RANDOLPH	18135	557	130	2,696	1,378	1,448
RIPLEY	18137	521	178	2,657	338	2,497
RUSH	18139	131	82	624	66	640
ST JOSEPH	18141	384	130	2,214	181	2,163
SCOTT	18143	318	235	2,088	486	1,837
SHELBY	18145	140	0	64	0	64
SPENCER	18147	1,738	1,723	1,581	682	2,622
STARKE	18149	2,771	2,518	8,727	1,221	10,024
STEUBEN	18151	3,196	2,478	19,065	3,043	18,500
SULLIVAN	18153	838	738	1,576	237	2,077
SWITZERLAND	18155	208	159	286	51	394
TIPPECANOE	18157	121	18	892	95	815
TIPTON	18159	0	0	343	5	338
UNION	18161	40	40	673	0	713
VANDERBURGH	18163	52	52	407	0	459
VERMILLION	18165	104	33	124	26	131
VIGO	18167	353	157	1,199	178	1,178
WABASH	18169	2,056	465	7,781	1,733	6,513
WARREN	18171	577	110	3,231	139	3,202
WARRICK	18173	593	564	2,007	468	2,103
WASHINGTON	18175	1,820	910	9,810	861	9,859
WAYNE	18177	2,078	242	7,162	783	6,621
WELLS	18179	478	342	1,668	174	1,836
WHITE	18181	57	24	1,441	583	882
WHITLEY	18183	955	710	10,245	1,442	9,513

1/ NOT INCLUDING CONTINUOUS, CREP, APPEALS, WAIVERS.

TABLE 2. SIGNUP 18 -- DESCRIPTIVE STATISTICS

COUNTY	FIPS	TOTAL RENTAL PAYMENTS	RENTAL PAYMENTS ($/ACRE)	TOTAL OFFERS RECEIVED	NUMBER OF OFFERS ACCEPTABLE	EBI WITHOUT COST	EBI WITH COST
INDIANA	**0**	**2,339,624**	**76.65**	**2,122**	**1,092**	**200**	**276**
ADAMS	18001	10,556	89.54	32	7	196	264
ALLEN	18003	44,033	79.01	41	25	199	273
BARTHOLOMEW	18005	26,783	83.31	16	14	197	270
BENTON	18007	0	0	9	0	0	0
BLACKFORD	18009	0	0	8	0	0	0
BOONE	18011	2,693	99.73	3	2	196	252
BROWN	18013	0	0	1	0	0	0
CARROLL	18015	0	0	17	0	0	0
CASS	18017	31,775	82.53	17	17	220	301
CLARK	18019	16,336	69.40	8	7	179	266
CLAY	18021	44,543	72.83	31	26	187	273
CLINTON	18023	273	94.00	4	1	240	304
CRAWFORD	18025	21,663	61.37	22	14	181	264
DAVIESS	18027	21,112	72.33	13	9	203	277
DEARBORN	18029	1,741	71.33	2	2	192	268
DECATUR	18031	15,675	88.21	27	14	192	255
DEKALB	18033	231,442	72.68	179	97	178	263
DELAWARE	18035	8,879	68.30	16	6	184	272
DUBOIS	18037	23,214	64.75	25	24	229	307
ELKHART	18039	1,934	54.17	8	4	183	274
FAYETTE	18041	31,840	81.68	19	10	189	265
FLOYD	18043	2,694	54.88	6	2	201	296
FOUNTAIN	18045	4,386	65.65	17	8	162	262
FRANKLIN	18047	8,720	73.16	10	6	184	262
FULTON	18049	9,365	73.45	23	3	166	253
GIBSON	18051	24,830	81.52	12	5	241	311
GRANT	18053	5,394	86.72	12	2	183	263
GREENE	18055	11,828	70.66	13	4	183	261
HARRISON	18061	7,045	60.68	44	4	181	267
HENDRICKS	18063	1,330	95.00	2	1	171	249
HENRY	18065	29,578	83.58	21	12	202	276
HOWARD	18067	0	0	1	0	0	0
HUNTINGTON	18069	24,733	89.55	19	11	214	283
JACKSON	18071	55,665	89.88	56	16	211	273
JASPER	18073	27,927	59.74	42	15	176	279
JAY	18075	20,070	74.89	61	13	198	276
JEFFERSON	18077	12,364	69.85	12	6	223	300
JENNINGS	18079	35,328	88.06	36	15	189	261
KNOX	18083	4,052	88.28	5	2	254	314
KOSCIUSKO	18085	126,774	80.63	69	48	213	283
LAGRANGE	18087	19,571	68.81	27	13	195	274
LAKE	18089	24,700	84.44	16	12	192	268
LAPORTE	18091	46,850	93.42	39	23	208	274
LAWRENCE	18093	55,933	78.25	61	17	203	272
MADISON	18095	9,547	108.62	7	3	199	266
MARSHALL	18099	20,791	77.38	20	11	194	276
MARTIN	18101	3,668	62.80	2	2	201	279
MIAMI	18103	14,363	83.80	21	8	193	266
MONROE	18105	16,153	76.88	9	5	183	264
MONTGOMERY	18107	0	0	13	0	0	0
MORGAN	18109	8,885	84.62	14	3	190	263
NEWTON	18111	32,571	88.85	34	11	184	260
NOBLE	18113	29,894	71.74	31	15	190	267
OHIO	18115	809	87.91	6	4	221	283
ORANGE	18117	21,113	71.47	21	6	205	276
OWEN	18119	27,447	66.96	26	11	196	280
PARKE	18121	2,605	73.37	18	2	172	248
PERRY	18123	15,337	63.83	13	11	228	306
PIKE	18125	21,399	73.61	12	12	243	313
PORTER	18127	10,156	77.88	8	6	201	271

TABLE 2. SIGNUP 18 -- DESCRIPTIVE STATISTICS

COUNTY	FIPS	TOTAL RENTAL PAYMENTS	RENTAL PAYMENTS ($/ACRE)	TOTAL OFFERS RECEIVED	NUMBER OF OFFERS ACCEPTABLE	EBI WITHOUT COST	EBI WITH COST
POSEY	18129	2,114	86.65	2	2	219	279
PULASKI	18131	37,375	76.78	41	29	185	262
PUTNAM	18133	53,021	78.44	30	24	189	273
RANDOLPH	18135	9,262	71.25	23	6	192	279
RIPLEY	18137	15,802	88.68	34	10	200	262
RUSH	18139	6,610	80.91	9	4	237	304
ST JOSEPH	18141	10,933	84.23	24	11	196	274
SCOTT	18143	17,661	75.12	15	8	198	273
SHELBY	18145	0	0	4	0	0	0
SPENCER	18147	126,972	73.71	46	45	227	299
STARKE	18149	197,769	78.55	126	111	194	269
STEUBEN	18151	183,265	73.96	83	66	215	286
SULLIVAN	18153	59,350	80.40	22	18	213	286
SWITZERLAND	18155	12,628	79.27	14	9	207	273
TIPPECANOE	18157	1,800	100.00	6	1	197	261
UNION	18161	2,930	74.18	3	3	179	252
VANDERBURGH	18163	3,490	67.38	3	3	239	336
VERMILLION	18165	2,902	86.89	5	1	182	256
VIGO	18167	14,366	91.80	22	12	196	261
WABASH	18169	37,321	80.31	45	15	194	265
WARREN	18171	9,403	85.56	22	5	201	270
WARRICK	18173	44,728	79.36	15	13	222	288
WASHINGTON	18175	68,490	75.30	58	24	190	264
WAYNE	18177	19,441	80.33	59	12	186	266
WELLS	18179	24,733	72.34	11	4	220	300
WHITE	18181	1,567	65.56	5	2	159	248
WHITLEY	18183	47,322	66.61	38	27	204	283

TABLE 3. SIGNUP 18 -- DESCRIPTION OF ACCEPTABLE ACRES

COUNTY	FIPS	EXISTING GRASS PLANTINGS	NEW GRASS PLANTINGS	EXISTING TREES	NEW TREES	LONGLEAF PINE PLANTINGS	RARE & DECLINE. HABITAT
INDIANA	**.**	**7,748**	**12,734**	**980**	**2,037**	**0**	**0**
ADAMS	18001	11	35	0	71	0	0
ALLEN	18003	317	72	0	32	0	0
BARTHOLOMEW	18005	113	207	0	0	0	0
BOONE	18011	0	12	0	14	0	0
CASS	18017	16	89	113	4	0	0
CLARK	18019	30	167	0	37	0	0
CLAY	18021	439	129	10	13	0	0
CLINTON	18023	0	3	0	0	0	0
CRAWFORD	18025	81	266	2	0	0	0
DAVIESS	18027	32	178	18	55	0	0
DEARBORN	18029	0	24	0	0	0	0
DECATUR	18031	0	165	3	5	0	0
DEKALB	18033	2,456	207	21	91	0	0
DELAWARE	18035	76	18	29	0	0	0
DUBOIS	18037	0	287	17	18	0	0
ELKHART	18039	18	0	0	14	0	0
FAYETTE	18041	64	325	0	0	0	0
FLOYD	18043	0	48	0	0	0	0
FOUNTAIN	18045	10	0	3	25	0	0
FRANKLIN	18047	33	57	0	29	0	0
FULTON	18049	58	0	16	0	0	0
GIBSON	18051	34	78	80	0	0	0
GRANT	18053	9	51	0	0	0	0
GREENE	18055	0	128	0	19	0	0
HARRISON	18061	24	91	0	0	0	0
HENDRICKS	18063	0	12	0	0	0	0
HENRY	18065	29	267	10	49	0	0
HUNTINGTON	18069	0	227	0	47	0	0
JACKSON	18071	3	367	45	0	0	0
JASPER	18073	76	227	0	143	0	0
JAY	18075	64	41	0	55	0	0
JEFFERSON	18077	0	135	0	0	0	0
JENNINGS	18079	274	51	37	30	0	0
KNOX	18083	18	25	0	3	0	0
KOSCIUSKO	18085	258	62	155	223	0	0
LAGRANGE	18087	143	11	6	30	0	0
LAKE	18089	134	65	33	25	0	0
LAPORTE	18091	63	120	14	0	0	0
LAWRENCE	18093	64	495	0	6	0	0
MADISON	18095	0	0	0	48	0	0
MARSHALL	18099	21	30	15	0	0	0
MARTIN	18101	0	58	0	0	0	0
MIAMI	18103	0	131	0	23	0	0
MONROE	18105	79	127	0	4	0	0
MORGAN	18109	51	0	11	43	0	0
NEWTON	18111	118	118	4	0	0	0
NOBLE	18113	178	97	36	76	0	0
OHIO	18115	0	9	0	0	0	0
ORANGE	18117	0	264	0	30	0	0
OWEN	18119	170	216	0	25	0	0
PARKE	18121	0	36	0	0	0	0
PERRY	18123	4	234	0	0	0	0
PIKE	18125	0	241	0	4	0	0
PORTER	18127	20	71	0	27	0	0
POSEY	18129	0	22	0	0	0	0
PULASKI	18131	21	74	0	16	0	0
PUTNAM	18133	119	471	37	22	0	0
RANDOLPH	18135	0	125	0	2	0	0
RIPLEY	18137	0	143	17	17	0	0

TABLE 3. SIGNUP 18 -- DESCRIPTION OF ACCEPTABLE ACRES

COUNTY	FIPS	EXISTING GRASS PLANTINGS	NEW GRASS PLANTINGS	EXISTING TREES	NEW TREES	LONGLEAF PINE PLANTINGS	RARE & DECLINE. HABITAT
RUSH	18139	0	0	0	82	0	0
ST JOSEPH	18141	74	9	0	6	0	0
SCOTT	18143	48	145	0	40	0	0
SPENCER	18147	0	1,573	19	14	0	0
STARKE	18149	584	990	14	78	0	0
STEUBEN	18151	711	379	82	114	0	0
SULLIVAN	18153	92	517	94	12	0	0
SWITZERLAND	18155	0	152	0	7	0	0
TIPPECANOE	18157	0	0	0	18	0	0
UNION	18161	0	34	0	6	0	0
VERMILLION	18165	0	30	0	0	0	0
VIGO	18167	0	46	0	107	0	0
WABASH	18169	140	200	12	106	0	0
WARREN	18171	0	84	6	20	0	0
WARRICK	18173	11	546	0	0	0	0
WASHINGTON	18175	74	651	16	18	0	0
WAYNE	18177	173	37	0	21	0	0
WELLS	18179	0	0	0	17	0	0
WHITE	18181	0	22	0	1	0	0
WHITLEY	18183	115	111	5	0	0	0

Iowa
County Names

TABLE 1. CRP ENROLLMENT INCLUDING SIGNUP 18 (ACRES)

COUNTY	FIPS	TOTAL ACRES OFFERED	SIGNUP 18 ACCEPTABLE ACRES	CUMULATIVE ACREAGE AS OF OCT 1998	ACREAGE EXPIRING SEPT 1999	CUMULATIVE ACREAGE AS OF OCT 1999 1/
IOWA	**0**	**283,519**	**229,073**	**1,440,694**	**170,721**	**1,499,046**
ADAIR	19001	6,564	5,525	17,054	1,039	21,540
ADAMS	19003	2,792	2,454	23,255	516	25,193
ALLAMAKEE	19005	6,916	6,366	31,238	1,528	36,076
APPANOOSE	19007	1,794	1,525	21,191	767	21,949
AUDUBON	19009	3,417	2,995	11,092	589	13,498
BENTON	19011	2,515	1,722	13,186	2,645	12,263
BLACK HAWK	19013	2,613	1,946	2,329	634	3,641
BOONE	19015	1,049	888	3,202	704	3,386
BREMER	19017	1,489	833	4,149	1,073	3,909
BUCHANAN	19019	414	188	3,165	625	2,728
BUENA VISTA	19021	929	594	2,521	851	2,264
BUTLER	19023	4,513	2,475	8,494	4,197	6,772
CALHOUN	19025	799	419	2,798	661	2,556
CARROLL	19027	1,173	700	4,016	255	4,461
CASS	19029	2,919	2,632	13,820	112	16,340
CEDAR	19031	2,259	2,035	7,056	1,612	7,479
CERRO GORDO	19033	2,199	1,320	6,296	2,550	5,066
CHEROKEE	19035	451	10	2,782	1,587	1,205
CHICKASAW	19037	3,248	2,327	7,080	2,410	6,997
CLARKE	19039	4,217	3,774	35,051	1,935	36,890
CLAY	19041	2,340	1,180	5,475	3,644	3,011
CLAYTON	19043	6,995	6,939	42,989	2,762	47,166
CLINTON	19045	3,405	2,545	18,155	3,959	16,741
CRAWFORD	19047	2,835	2,354	11,312	1,360	12,306
DALLAS	19049	1,365	872	5,610	586	5,896
DAVIS	19051	2,612	2,177	36,212	1,473	36,916
DECATUR	19053	4,442	4,084	38,257	2,778	39,563
DELAWARE	19055	2,531	2,281	10,599	1,402	11,478
DES MOINES	19057	1,132	880	5,675	1,050	5,505
DICKINSON	19059	1,600	574	6,378	1,293	5,659
DUBUQUE	19061	4,395	3,941	16,301	300	19,942
EMMET	19063	1,761	1,006	5,294	1,875	4,425
FAYETTE	19065	2,567	2,227	12,347	1,318	13,256
FLOYD	19067	2,259	1,804	9,427	1,430	9,801
FRANKLIN	19069	1,151	893	4,713	1,763	3,843
FREMONT	19071	802	779	5,273	637	5,415
GREENE	19073	1,235	936	3,388	1,128	3,196
GRUNDY	19075	149	125	1,360	117	1,368
GUTHRIE	19077	2,193	2,103	22,695	706	24,092
HAMILTON	19079	918	466	3,115	763	2,818
HANCOCK	19081	1,324	480	3,855	852	3,483
HARDIN	19083	1,598	1,294	3,531	836	3,989
HARRISON	19085	1,306	1,241	10,494	416	11,319
HENRY	19087	3,065	2,949	21,735	2,137	22,547
HOWARD	19089	4,552	2,590	14,096	2,243	14,443
HUMBOLDT	19091	451	270	1,908	332	1,846
IDA	19093	1,841	1,240	6,519	165	7,594
IOWA	19095	6,695	5,862	36,063	5,634	36,291
JACKSON	19097	8,180	6,111	35,915	2,141	39,885
JASPER	19099	2,766	2,258	16,112	2,050	16,320
JEFFERSON	19101	6,062	5,820	28,458	5,916	28,362
JOHNSON	19103	3,918	3,540	18,803	3,945	18,398
JONES	19105	2,886	1,914	12,580	773	13,721
KEOKUK	19107	11,701	10,860	49,622	9,647	50,835
KOSSUTH	19109	1,951	1,119	4,180	659	4,640
LEE	19111	3,721	3,160	16,195	3,859	15,496
LINN	19113	4,187	3,248	11,120	3,657	10,711

1/ NOT INCLUDING CONTINUOUS, CREP, APPEALS, WAIVERS.

TABLE 1. CRP ENROLLMENT INCLUDING SIGNUP 18 (ACRES)

COUNTY	FIPS	TOTAL ACRES OFFERED	SIGNUP 18 ACCEPTABLE ACRES	CUMULATIVE ACREAGE AS OF OCT 1998	ACREAGE EXPIRING SEPT 1999	CUMULATIVE ACREAGE AS OF OCT 1999 1/
LOUISA	19115	4,047	3,552	11,736	2,744	12,544
LUCAS	19117	4,769	2,440	38,095	2,648	37,887
LYON	19119	666	483	2,858	1,091	2,250
MADISON	19121	2,687	2,539	16,840	1,341	18,038
MAHASKA	19123	4,780	4,518	28,627	5,239	27,906
MARION	19125	4,242	4,065	24,991	1,053	28,003
MARSHALL	19127	1,879	1,248	7,677	1,502	7,423
MILLS	19129	296	255	2,645	359	2,541
MITCHELL	19131	1,993	1,576	4,767	1,128	5,215
MONONA	19133	3,256	1,944	9,846	2,776	9,014
MONROE	19135	3,635	3,386	20,503	804	23,085
MONTGOMERY	19137	2,355	1,526	11,750	681	12,595
MUSCATINE	19139	2,246	2,212	9,125	2,122	9,215
OBRIEN	19141	984	265	2,487	1,081	1,671
OSCEOLA	19143	1,309	614	4,029	1,455	3,188
PAGE	19145	4,633	3,916	19,423	2,291	21,048
PALO ALTO	19147	2,228	717	5,739	2,242	4,214
PLYMOUTH	19149	2,125	1,726	12,687	1,937	12,476
POCAHONTAS	19151	784	334	2,029	395	1,968
POLK	19153	826	516	3,239	548	3,207
E POTTAWATTAMIE	19155	832	812	3,655	692	3,775
W POTTAWATTAMIE	19156	210	194	3,639	322	3,511
POWESHIEK	19157	6,226	5,917	23,231	4,936	24,212
RINGGOLD	19159	6,073	3,061	59,142	2,802	59,401
SAC	19161	372	301	2,220	385	2,136
SCOTT	19163	343	332	3,000	602	2,730
SHELBY	19165	806	698	5,608	369	5,937
SIOUX	19167	473	326	2,385	310	2,401
STORY	19169	1,063	621	3,804	631	3,794
TAMA	19171	3,241	2,661	22,834	2,943	22,552
TAYLOR	19173	4,376	4,216	53,084	38	57,262
UNION	19175	3,022	2,696	24,997	1,036	26,657
VAN BUREN	19177	4,575	3,989	24,241	1,659	26,571
WAPELLO	19179	2,525	2,265	17,301	3,077	16,489
WARREN	19181	2,970	2,652	26,261	1,487	27,426
WASHINGTON	19183	7,459	6,946	28,035	5,103	29,878
WAYNE	19185	4,989	4,727	52,660	0	57,387
WEBSTER	19187	655	403	3,235	273	3,365
WINNEBAGO	19189	2,018	1,576	7,524	1,577	7,523
WINNESHIEK	19191	7,369	6,190	25,229	2,272	29,147
WOODBURY	19193	5,788	5,295	25,868	2,624	28,539
WORTH	19195	988	576	3,178	759	2,995
WRIGHT	19197	2,244	1,938	4,934	1,491	5,381

1/ NOT INCLUDING CONTINUOUS, CREP, APPEALS, WAIVERS.

TABLE 2. SIGNUP 18 -- DESCRIPTIVE STATISTICS

COUNTY	FIPS	TOTAL RENTAL PAYMENTS	RENTAL PAYMENTS ($/ACRE)	TOTAL OFFERS RECEIVED	NUMBER OF OFFERS ACCEPTABLE	EBI WITHOUT COST	EBI WITH COST
IOWA	**0**	**22,673,617**	**98.98**	**7,443**	**5,774**	**226**	**286**
ADAIR	19001	537,551	97.30	124	107	224	284
ADAMS	19003	230,998	94.12	59	53	213	281
ALLAMAKEE	19005	698,396	109.71	119	105	241	293
APPANOOSE	19007	110,692	72.60	55	45	216	289
AUDUBON	19009	307,293	102.60	72	59	230	285
BENTON	19011	173,820	100.92	68	51	205	266
BLACK HAWK	19013	198,453	101.99	97	63	204	271
BOONE	19015	97,419	109.67	59	49	208	269
BREMER	19017	73,705	88.52	66	43	204	281
BUCHANAN	19019	18,512	98.73	19	8	216	282
BUENA VISTA	19021	63,170	106.40	45	25	204	268
BUTLER	19023	269,096	108.73	151	72	204	266
CALHOUN	19025	47,489	113.45	48	25	214	268
CARROLL	19027	74,336	106.26	36	28	244	299
CASS	19029	269,624	102.45	56	50	206	268
CEDAR	19031	257,616	126.61	73	60	248	289
CERRO GORDO	19033	143,124	108.44	69	42	219	275
CHEROKEE	19035	1,159	120.76	14	1	212	246
CHICKASAW	19037	232,287	99.80	79	58	216	282
CLARKE	19039	273,472	72.46	79	62	204	279
CLAY	19041	114,778	97.24	79	45	196	265
CLAYTON	19043	717,507	103.41	162	158	247	301
CLINTON	19045	276,691	108.71	59	48	248	298
CRAWFORD	19047	260,188	110.54	39	31	222	269
DALLAS	19049	92,725	106.37	58	43	220	281
DAVIS	19051	152,273	69.96	72	57	223	297
DECATUR	19053	278,508	68.20	77	66	202	281
DELAWARE	19055	238,530	104.56	74	65	229	285
DES MOINES	19057	94,037	106.92	49	35	221	284
DICKINSON	19059	62,024	107.98	35	16	208	264
DUBUQUE	19061	460,955	116.96	78	71	231	275
EMMET	19063	95,079	94.55	44	34	200	272
FAYETTE	19065	254,232	114.14	76	69	240	291
FLOYD	19067	178,898	99.16	117	93	205	273
FRANKLIN	19069	98,806	110.62	83	64	220	281
FREMONT	19071	77,074	98.99	26	23	210	273
GREENE	19073	99,598	106.37	58	40	220	278
GRUNDY	19075	15,836	126.79	6	5	232	278
GUTHRIE	19077	204,217	97.11	69	67	230	295
HAMILTON	19079	54,268	116.58	41	18	204	257
HANCOCK	19081	51,631	107.56	60	27	199	262
HARDIN	19083	154,480	119.35	72	49	236	284
HARRISON	19085	126,101	101.58	36	32	220	277
HENRY	19087	296,580	100.58	83	76	249	311
HOWARD	19089	259,338	100.13	116	71	206	267
HUMBOLDT	19091	24,908	92.18	26	10	187	266
IDA	19093	130,402	105.21	28	18	230	277
IOWA	19095	599,535	102.27	168	146	222	285
JACKSON	19097	655,097	107.20	132	106	222	278
JASPER	19099	242,216	107.25	87	74	236	292
JEFFERSON	19101	567,695	97.55	183	164	234	292
JOHNSON	19103	402,597	113.73	87	81	239	289
JONES	19105	207,975	108.69	57	41	228	284
KEOKUK	19107	1,110,670	102.27	269	245	238	297
KOSSUTH	19109	114,745	102.59	87	58	207	270
LEE	19111	313,975	99.35	122	100	221	284
LINN	19113	348,918	107.41	118	90	225	284
LOUISA	19115	382,978	107.82	106	81	222	281
LUCAS	19117	177,207	72.62	98	41	243	317

TABLE 2. SIGNUP 18 -- DESCRIPTIVE STATISTICS

COUNTY	FIPS	TOTAL RENTAL PAYMENTS	RENTAL PAYMENTS ($/ACRE)	TOTAL OFFERS RECEIVED	NUMBER OF OFFERS ACCEPTABLE	EBI WITHOUT COST	EBI WITH COST
LYON	19119	42,071	87.19	25	17	206	278
MADISON	19121	214,303	84.41	71	67	213	286
MAHASKA	19123	500,256	110.72	133	124	244	295
MARION	19125	371,473	91.38	121	114	245	307
MARSHALL	19127	140,597	112.64	69	45	215	268
MILLS	19129	21,035	82.43	11	7	208	284
MITCHELL	19131	162,889	103.33	62	50	207	263
MONONA	19133	172,976	88.98	56	30	206	275
MONROE	19135	259,751	76.72	71	60	228	299
MONTGOMERY	19137	136,194	89.25	54	38	194	265
MUSCATINE	19139	225,601	101.98	62	60	230	287
OBRIEN	19141	24,657	93.22	36	15	206	276
OSCEOLA	19143	58,378	95.06	60	27	202	274
PAGE	19145	341,777	87.28	101	80	194	269
PALO ALTO	19147	65,647	91.62	78	33	197	266
PLYMOUTH	19149	153,431	88.88	39	32	235	302
POCAHONTAS	19151	32,991	98.86	26	10	203	267
POLK	19153	59,500	115.26	34	21	245	302
E POTTAWATTAMIE	19155	83,068	102.33	19	16	212	273
W POTTAWATTAMIE	19156	18,933	97.54	7	6	241	306
POWESHIEK	19157	609,669	103.04	159	142	224	283
RINGGOLD	19159	213,876	69.86	95	49	246	325
SAC	19161	27,746	92.15	20	13	196	271
SCOTT	19163	41,102	123.91	13	11	241	282
SHELBY	19165	70,043	100.30	30	25	225	284
SIOUX	19167	30,504	93.49	23	17	199	260
STORY	19169	73,839	118.92	62	32	224	279
TAMA	19171	271,831	102.14	94	80	240	299
TAYLOR	19173	347,979	82.54	108	103	227	300
UNION	19175	222,761	82.62	68	57	210	282
VAN BUREN	19177	330,699	82.91	106	88	219	286
WAPELLO	19179	207,144	91.46	67	58	225	291
WARREN	19181	243,545	91.82	112	99	220	287
WASHINGTON	19183	821,033	118.19	170	154	248	289
WAYNE	19185	338,568	71.63	81	72	205	278
WEBSTER	19187	52,317	129.69	37	21	232	272
WINNEBAGO	19189	169,581	107.63	50	38	223	274
WINNESHIEK	19191	661,407	106.85	169	134	245	293
WOODBURY	19193	509,980	96.31	89	76	226	282
WORTH	19195	57,449	99.67	41	25	209	275
WRIGHT	19197	215,529	111.19	89	64	215	277

TABLE 3. SIGNUP 18 -- DESCRIPTION OF ACCEPTABLE ACRES

COUNTY	FIPS	EXISTING GRASS PLANTINGS	NEW GRASS PLANTINGS	EXISTING TREES	NEW TREES	LONGLEAF PINE PLANTINGS	RARE & DECLINE. HABITAT
IOWA	**.**	**35,706**	**46,527**	**977**	**1,940**	**0**	**3,710**
ADAIR	19001	72	25	0	0	0	70
ADAMS	19003	271	284	0	0	0	27
ALLAMAKEE	19005	803	543	2	71	0	30
APPANOOSE	19007	266	343	0	20	0	10
AUDUBON	19009	231	1,050	0	5	0	137
BENTON	19011	521	224	4	0	0	22
BLACK HAWK	19013	352	158	131	90	0	0
BOONE	19015	156	323	0	0	0	18
BREMER	19017	126	0	58	51	0	0
BUCHANAN	19019	21	1	15	1	0	0
BUENA VISTA	19021	0	22	0	0	0	0
BUTLER	19023	136	433	12	1	0	5
CALHOUN	19025	0	52	0	4	0	0
CARROLL	19027	122	125	3	5	0	76
CASS	19029	43	731	0	3	0	30
CEDAR	19031	450	219	19	26	0	24
CERRO GORDO	19033	395	237	0	60	0	0
CHEROKEE	19035	0	10	0	0	0	0
CHICKASAW	19037	3	71	27	48	0	201
CLARKE	19039	1,239	2,529	0	0	0	0
CLAY	19041	315	189	12	0	0	35
CLAYTON	19043	1,044	1,328	47	143	0	113
CLINTON	19045	501	756	4	22	0	8
CRAWFORD	19047	225	118	0	15	0	1
DALLAS	19049	190	252	42	11	0	0
DAVIS	19051	341	393	0	0	0	40
DECATUR	19053	1,451	2,136	0	33	0	0
DELAWARE	19055	398	176	8	24	0	0
DES MOINES	19057	24	193	21	0	0	0
DICKINSON	19059	110	125	0	0	0	10
DUBUQUE	19061	836	1,682	4	31	0	0
EMMET	19063	5	34	2	0	0	20
FAYETTE	19065	167	122	0	75	0	20
FLOYD	19067	335	156	42	29	0	0
FRANKLIN	19069	143	134	1	6	0	56
FREMONT	19071	142	80	0	28	0	0
GREENE	19073	0	893	0	0	0	0
GRUNDY	19075	0	20	0	0	0	0
GUTHRIE	19077	209	871	21	0	0	0
HAMILTON	19079	9	0	0	15	0	0
HANCOCK	19081	6	39	0	0	0	0
HARDIN	19083	241	639	30	26	0	10
HARRISON	19085	54	38	0	16	0	5
HENRY	19087	916	138	0	10	0	50
HOWARD	19089	77	202	58	9	0	130
HUMBOLDT	19091	129	32	0	0	0	0
IDA	19093	0	75	0	0	0	0
IOWA	19095	850	2,611	0	7	0	0
JACKSON	19097	742	3,795	0	37	0	0
JASPER	19099	470	286	3	33	0	0
JEFFERSON	19101	102	76	29	141	0	31
JOHNSON	19103	1,118	93	36	73	0	108
JONES	19105	114	786	0	1	0	0
KEOKUK	19107	3,256	525	0	6	0	106
KOSSUTH	19109	293	239	7	0	0	0
LEE	19111	1,191	545	0	86	0	0
LINN	19113	117	238	75	184	0	0
LOUISA	19115	72	4	42	11	0	60
LUCAS	19117	228	244	0	92	0	21

TABLE 3. SIGNUP 18 -- DESCRIPTION OF ACCEPTABLE ACRES

COUNTY	FIPS	EXISTING GRASS PLANTINGS	NEW GRASS PLANTINGS	EXISTING TREES	NEW TREES	LONGLEAF PINE PLANTINGS	RARE & DECLINE. HABITAT
LYON	19119	171	275	0	0	0	5
MADISON	19121	403	1,025	0	3	0	0
MAHASKA	19123	1,191	4	1	21	0	188
MARION	19125	219	63	0	14	0	109
MARSHALL	19127	223	119	7	7	0	3
MILLS	19129	0	236	0	3	0	0
MITCHELL	19131	146	199	37	38	0	175
MONONA	19133	421	875	0	0	0	5
MONROE	19135	442	1,198	0	1	0	79
MONTGOMERY	19137	270	295	2	6	0	0
MUSCATINE	19139	677	90	12	49	0	275
OBRIEN	19141	14	87	0	0	0	0
OSCEOLA	19143	292	175	0	0	0	0
PAGE	19145	1,185	728	3	27	0	0
PALO ALTO	19147	15	70	0	0	0	0
PLYMOUTH	19149	455	273	61	0	0	37
POCAHONTAS	19151	0	12	0	0	0	245
POLK	19153	82	296	0	38	0	0
E POTTAWATTAMIE	19155	240	4	0	0	0	0
W POTTAWATTAMIE	19156	0	161	0	0	0	0
POWESHIEK	19157	1,508	1,734	0	11	0	10
RINGGOLD	19159	760	6	0	14	0	55
SAC	19161	95	68	0	0	0	0
SCOTT	19163	129	13	0	8	0	0
SHELBY	19165	2	25	0	0	0	1
SIOUX	19167	10	206	2	3	0	5
STORY	19169	144	71	0	5	0	0
TAMA	19171	549	492	13	29	0	31
TAYLOR	19173	59	732	0	0	0	0
UNION	19175	54	419	0	27	0	5
VAN BUREN	19177	0	478	0	0	0	0
WAPELLO	19179	857	247	0	24	0	0
WARREN	19181	379	376	0	11	0	0
WASHINGTON	19183	1,121	87	0	11	0	321
WAYNE	19185	526	3,824	0	0	0	0
WEBSTER	19187	0	52	0	0	0	0
WINNEBAGO	19189	283	713	1	0	0	106
WINNESHIEK	19191	66	682	73	40	0	500
WOODBURY	19193	838	2,329	3	0	0	70
WORTH	19195	0	0	3	0	0	0
WRIGHT	19197	257	148	7	0	0	13

Kansas
County Names

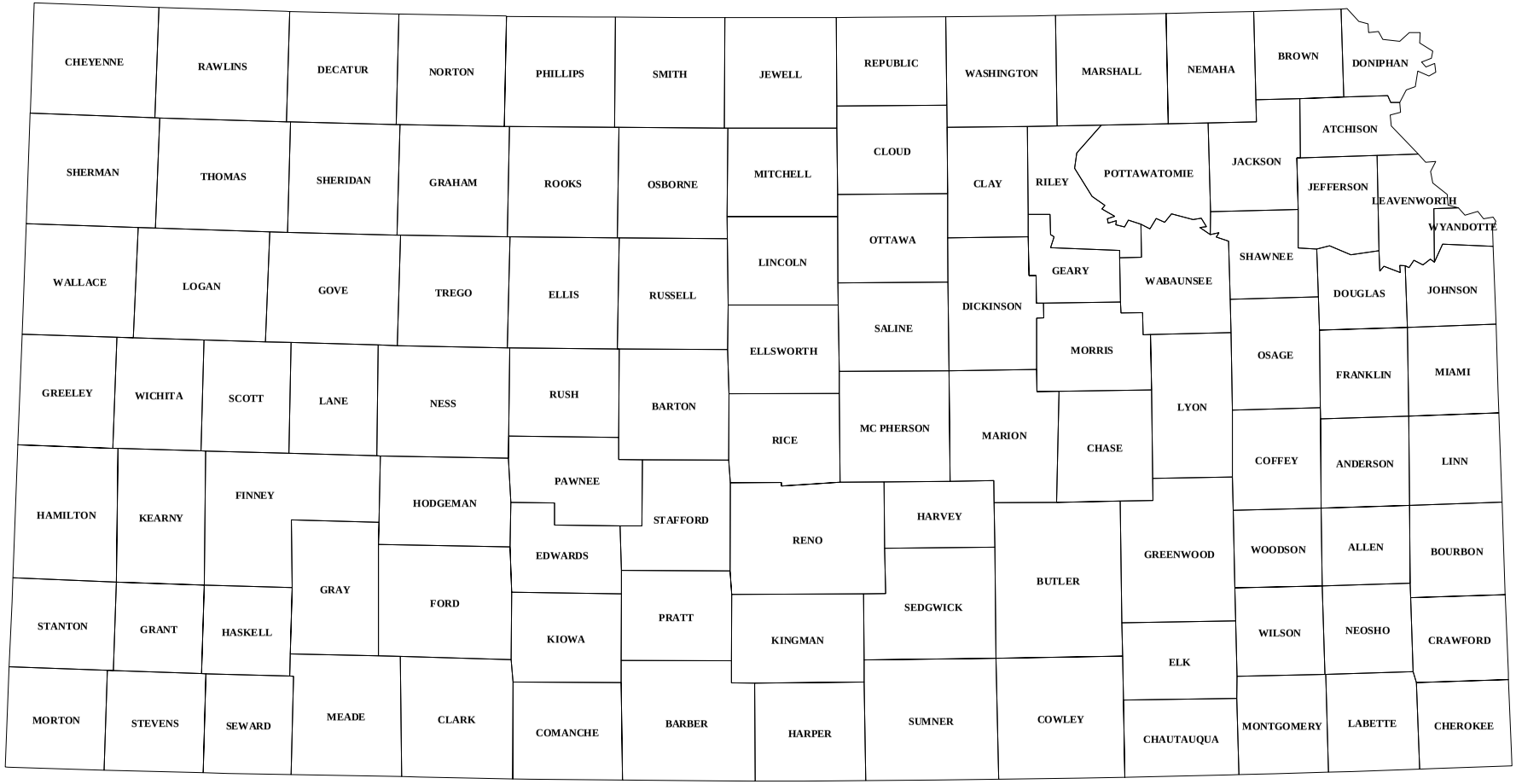

TABLE 1. CRP ENROLLMENT INCLUDING SIGNUP 18 (ACRES)

COUNTY	FIPS	TOTAL ACRES OFFERED	SIGNUP 18 ACCEPTABLE ACRES	CUMULATIVE ACREAGE AS OF OCT 1998	ACREAGE EXPIRING SEPT 1999	CUMULATIVE ACREAGE AS OF OCT 1999 1/
KANSAS	**0**	**544,527**	**403,030**	**2,530,515**	**393,961**	**2,539,584**
ALLEN	20001	2,877	2,774	2,596	142	5,228
ANDERSON	20003	1,127	734	2,701	248	3,187
ATCHISON	20005	842	834	5,857	351	6,340
BARBER	20007	2,956	2,042	20,853	3,007	19,888
BARTON	20009	5,913	4,484	20,351	6,358	18,477
BOURBON	20011	4,226	3,602	7,085	783	9,904
BROWN	20013	1,838	1,159	9,000	1,184	8,975
BUTLER	20015	722	237	2,914	1,180	1,971
CHASE	20017	681	261	1,160	390	1,031
CHAUTAUQUA	20019	146	146	4,203	72	4,277
CHEROKEE	20021	88	88	1,262	97	1,253
CHEYENNE	20023	9,392	8,285	37,511	3,969	41,827
CLARK	20025	7,676	6,523	45,810	2,838	49,495
CLAY	20027	7,465	7,247	17,514	4,967	19,794
CLOUD	20029	4,629	3,766	13,380	3,619	13,527
COFFEY	20031	2,682	2,295	11,879	1,781	12,393
COMANCHE	20033	3,089	2,614	39,703	61	42,256
COWLEY	20035	1,515	682	6,345	1,274	5,753
CRAWFORD	20037	179	60	2,776	583	2,253
DECATUR	20039	2,251	909	7,349	2,740	5,518
DICKINSON	20041	8,696	8,687	26,803	6,514	28,976
DONIPHAN	20043	1,162	734	13,123	259	13,598
DOUGLAS	20045	494	441	4,935	187	5,189
EDWARDS	20047	10,147	7,863	36,844	8,743	35,964
ELK	20049	978	758	5,101	773	5,086
ELLIS	20051	8,306	2,080	25,741	8,131	19,690
ELLSWORTH	20053	5,246	3,102	28,340	4,134	27,308
FINNEY	20055	9,232	8,260	59,198	6,587	60,871
FORD	20057	20,016	19,297	48,720	11,277	56,740
FRANKLIN	20059	1,246	861	4,822	1,298	4,385
GEARY	20061	801	732	3,237	575	3,394
GOVE	20063	7,718	7,320	16,174	1,056	22,438
GRAHAM	20065	7,742	1,105	54,866	9,500	46,471
GRANT	20067	9,223	9,223	31,953	5,463	35,713
GRAY	20069	16,758	16,144	39,120	10,877	44,387
GREELEY	20071	16,832	11,120	77,427	9,291	79,256
GREENWOOD	20073	465	203	3,529	398	3,334
HAMILTON	20075	286	0	135,700	162	135,538
HARPER	20077	3,306	2,641	26,420	4,923	24,138
HARVEY	20079	853	715	4,519	1,786	3,448
HASKELL	20081	8,663	8,663	23,107	3,576	28,194
HODGEMAN	20083	18,861	16,109	40,997	3,260	53,846
JACKSON	20085	2,798	1,771	17,273	1,259	17,785
JEFFERSON	20087	1,657	1,446	11,142	1,376	11,212
JEWELL	20089	8,227	6,967	22,792	6,611	23,148
JOHNSON	20091	264	264	1,447	139	1,572
KEARNY	20093	5,825	5,616	66,038	6,583	65,071
KINGMAN	20095	6,717	6,234	31,970	5,640	32,564
KIOWA	20097	11,221	8,051	49,787	8,757	49,081
LABETTE	20099	1,973	1,157	4,460	1,135	4,482
LANE	20101	11,020	9,158	28,843	2,172	35,829
LEAVENWORTH	20103	1,332	1,332	5,106	456	5,982
LINCOLN	20105	4,601	2,605	19,062	3,812	17,855
LINN	20107	2,969	2,629	16,849	836	18,642
LOGAN	20109	7,762	3,119	18,813	2,657	19,275
LYON	20111	1,427	465	13,630	1,883	12,212
MCPHERSON	20113	2,462	2,064	9,948	3,351	8,661

1/ NOT INCLUDING CONTINUOUS, CREP, APPEALS, WAIVERS.

TABLE 1. CRP ENROLLMENT INCLUDING SIGNUP 18 (ACRES)

COUNTY	FIPS	TOTAL ACRES OFFERED	SIGNUP 18 ACCEPTABLE ACRES	CUMULATIVE ACREAGE AS OF OCT 1998	ACREAGE EXPIRING SEPT 1999	CUMULATIVE ACREAGE AS OF OCT 1999 1/
MARION	20115	3,912	2,602	15,980	4,322	14,260
MARSHALL	20117	5,168	4,709	19,805	4,231	20,283
MEADE	20119	12,598	12,533	41,290	5,949	47,874
MIAMI	20121	1,142	530	6,025	277	6,278
MITCHELL	20123	6,044	5,311	17,012	4,841	17,482
MONTGOMERY	20125	315	178	2,431	343	2,266
MORRIS	20127	793	654	4,276	580	4,350
MORTON	20129	0	0	96,774	0	96,774
NEMAHA	20131	5,616	5,519	25,808	5,573	25,754
NEOSHO	20133	658	292	7,320	834	6,778
NESS	20135	18,294	11,196	41,784	13,675	39,305
NORTON	20137	5,468	1,479	34,064	7,608	27,935
OSAGE	20139	1,808	1,646	13,481	787	14,340
OSBORNE	20141	6,628	1,039	18,623	6,435	13,227
OTTAWA	20143	4,464	4,298	14,231	3,658	14,871
PAWNEE	20145	19,007	2,897	46,366	21,093	28,170
PHILLIPS	20147	4,323	629	21,288	4,181	17,736
POTTAWATOMIE	20149	2,389	1,783	13,110	1,549	13,344
PRATT	20151	11,807	11,626	46,651	7,592	50,685
RAWLINS	20153	2,488	575	6,734	1,591	5,718
RENO	20155	20,233	19,153	82,284	18,490	82,947
REPUBLIC	20157	2,243	2,072	11,171	1,383	11,860
RICE	20159	2,122	2,076	14,490	3,378	13,188
RILEY	20161	845	820	3,805	534	4,091
ROOKS	20163	9,690	3,344	29,937	5,676	27,605
RUSH	20165	8,002	1,816	33,922	15,884	19,854
RUSSELL	20167	8,919	1,260	44,275	7,572	37,963
SALINE	20169	4,288	3,910	19,623	4,069	19,464
SCOTT	20171	1,382	1,144	16,246	1,144	16,246
SEDGWICK	20173	1,354	950	5,120	1,957	4,113
SEWARD	20175	7,692	7,412	41,193	4,313	44,292
SHAWNEE	20177	707	707	5,543	618	5,632
SHERIDAN	20179	2,325	2,167	3,867	867	5,167
SHERMAN	20181	5,266	3,888	40,680	2,614	41,954
SMITH	20183	3,279	580	16,081	2,621	14,040
STAFFORD	20185	8,005	7,087	38,899	7,718	38,268
STANTON	20187	4,142	3,993	101,271	1,618	103,646
STEVENS	20189	10,841	10,699	53,108	7,255	56,552
SUMNER	20191	1,634	1,327	7,234	2,938	5,623
THOMAS	20193	1,930	1,628	15,711	1,978	15,361
TREGO	20195	6,606	583	27,212	5,248	22,547
WABAUNSEE	20197	3,116	2,168	10,164	952	11,380
WALLACE	20199	13,850	13,389	52,687	6,012	60,064
WASHINGTON	20201	8,571	7,557	22,948	5,518	24,987
WICHITA	20203	6,008	5,838	45,103	6,008	44,933
WILSON	20205	821	187	4,894	1,047	4,034
WOODSON	20207	104	47	1,761	349	1,459
WYANDOTTE	20209	50	50	148	0	198

1/ NOT INCLUDING CONTINUOUS, CREP, APPEALS, WAIVERS.

TABLE 2. SIGNUP 18 -- DESCRIPTIVE STATISTICS

COUNTY	FIPS	TOTAL RENTAL PAYMENTS	RENTAL PAYMENTS ($/ACRE)	TOTAL OFFERS RECEIVED	NUMBER OF OFFERS ACCEPTABLE	EBI WITHOUT COST	EBI WITH COST
KANSAS	**0**	**16,416,783**	**40.73**	**7,296**	**5,091**	**175**	**275**
ALLEN	20001	146,774	52.90	51	44	194	278
ANDERSON	20003	41,187	56.10	21	11	182	266
ATCHISON	20005	48,604	58.28	21	20	200	286
BARBER	20007	65,277	31.97	40	28	157	262
BARTON	20009	166,906	37.22	116	84	169	270
BOURBON	20011	192,936	53.56	91	76	205	290
BROWN	20013	78,817	68.00	47	30	199	286
BUTLER	20015	8,086	34.19	17	5	145	254
CHASE	20017	12,390	47.52	15	8	168	265
CHAUTAUQUA	20019	5,130	35.04	4	4	181	285
CHEROKEE	20021	5,333	60.40	2	2	197	276
CHEYENNE	20023	278,279	33.59	111	93	163	266
CLARK	20025	228,890	35.09	53	44	162	265
CLAY	20027	378,669	52.25	138	132	177	268
CLOUD	20029	159,861	42.45	72	58	180	279
COFFEY	20031	126,333	55.04	82	70	189	276
COMANCHE	20033	82,194	31.45	19	16	174	276
COWLEY	20035	25,909	38.01	32	16	154	258
CRAWFORD	20037	3,094	51.91	5	2	191	281
DECATUR	20039	31,470	34.61	59	23	156	263
DICKINSON	20041	447,478	51.51	180	178	191	282
DONIPHAN	20043	55,469	75.59	24	13	229	299
DOUGLAS	20045	30,101	68.27	14	13	210	286
EDWARDS	20047	282,048	35.87	98	74	185	286
ELK	20049	30,721	40.51	15	12	165	264
ELLIS	20051	74,987	36.06	130	33	149	252
ELLSWORTH	20053	131,210	42.29	101	51	161	262
FINNEY	20055	314,861	38.12	60	51	173	271
FORD	20057	706,536	36.61	161	154	167	271
FRANKLIN	20059	50,668	58.85	37	22	170	256
GEARY	20061	35,014	47.81	19	17	187	277
GOVE	20063	277,289	37.88	93	83	161	262
GRAHAM	20065	34,754	31.46	95	18	145	257
GRANT	20067	341,747	37.05	70	70	176	274
GRAY	20069	663,799	41.12	122	118	181	282
GREELEY	20071	417,577	37.55	100	66	155	259
GREENWOOD	20073	8,849	43.57	13	6	160	265
HAMILTON	20075	0	0	2	0	0	0
HARPER	20077	102,225	38.71	44	33	168	264
HARVEY	20079	27,956	39.08	20	13	162	263
HASKELL	20081	355,222	41.00	80	80	173	274
HODGEMAN	20083	644,475	40.01	149	132	178	275
JACKSON	20085	106,701	60.24	47	36	181	267
JEFFERSON	20087	87,286	60.35	29	25	208	289
JEWELL	20089	323,762	46.47	160	140	178	275
JOHNSON	20091	14,357	54.32	6	6	206	290
KEARNY	20093	208,275	37.09	51	50	170	273
KINGMAN	20095	251,063	40.27	106	94	189	285
KIOWA	20097	258,122	32.06	109	81	186	287
LABETTE	20099	53,416	46.19	33	18	177	273
LANE	20101	357,026	38.99	78	60	163	261
LEAVENWORTH	20103	89,413	67.12	31	31	188	266
LINCOLN	20105	114,753	44.05	71	31	148	251
LINN	20107	142,646	54.25	54	43	183	271
LOGAN	20109	93,446	29.96	69	34	145	256
LYON	20111	22,705	48.86	46	16	159	258
MCPHERSON	20113	79,036	38.29	57	41	170	272
MARION	20115	105,499	40.54	99	59	156	260
MARSHALL	20117	267,735	56.86	105	95	198	285
MEADE	20119	472,703	37.72	125	123	177	277

TABLE 2. SIGNUP 18 -- DESCRIPTIVE STATISTICS

COUNTY	FIPS	TOTAL RENTAL PAYMENTS	RENTAL PAYMENTS ($/ACRE)	TOTAL OFFERS RECEIVED	NUMBER OF OFFERS ACCEPTABLE	EBI WITHOUT COST	EBI WITH COST
MIAMI	20121	26,082	49.25	27	15	175	272
MITCHELL	20123	226,744	42.69	97	83	182	280
MONTGOMERY	20125	8,244	46.21	9	5	209	302
MORRIS	20127	27,102	41.43	28	23	167	275
NEMAHA	20131	340,202	61.65	112	107	196	278
NEOSHO	20133	13,783	47.19	18	9	167	259
NESS	20135	436,607	39.00	204	99	156	259
NORTON	20137	53,687	36.29	109	30	148	255
OSAGE	20139	86,064	52.30	37	32	218	309
OSBORNE	20141	39,623	38.14	99	21	148	256
OTTAWA	20143	191,235	44.49	66	59	174	277
PAWNEE	20145	93,570	32.30	203	31	158	267
PHILLIPS	20147	22,217	35.35	83	12	149	259
POTTAWATOMIE	20149	101,171	56.76	74	59	182	278
PRATT	20151	420,378	36.16	131	128	196	295
RAWLINS	20153	16,389	28.53	67	14	142	260
RENO	20155	791,739	41.34	293	276	195	295
REPUBLIC	20157	95,799	46.25	55	46	181	280
RICE	20159	82,256	39.62	54	51	185	283
RILEY	20161	40,809	49.78	27	25	202	296
ROOKS	20163	109,842	32.85	157	59	147	256
RUSH	20165	63,740	35.10	136	41	151	258
RUSSELL	20167	43,922	34.86	153	30	160	267
SALINE	20169	162,724	41.62	60	55	175	275
SCOTT	20171	42,076	36.77	18	12	161	263
SEDGWICK	20173	36,672	38.61	30	20	171	269
SEWARD	20175	269,128	36.31	65	63	201	299
SHAWNEE	20177	41,147	58.18	21	21	194	281
SHERIDAN	20179	69,637	32.13	51	43	145	260
SHERMAN	20181	142,348	36.61	38	25	158	256
SMITH	20183	23,894	41.23	74	13	157	259
STAFFORD	20185	306,774	43.29	100	85	179	273
STANTON	20187	137,458	34.42	35	34	166	270
STEVENS	20189	344,346	32.18	133	130	181	286
SUMNER	20191	53,588	40.38	28	15	165	269
THOMAS	20193	62,486	38.37	19	15	159	258
TREGO	20195	17,959	30.80	107	12	139	251
WABAUNSEE	20197	128,250	59.14	74	50	186	275
WALLACE	20199	451,249	33.70	78	77	162	271
WASHINGTON	20201	391,487	51.80	148	124	185	280
WICHITA	20203	222,591	38.13	51	48	160	258
WILSON	20205	8,839	47.17	23	5	182	273
WOODSON	20207	2,232	47.29	4	2	178	267
WYANDOTTE	20209	3,623	71.88	1	1	187	263

TABLE 3. SIGNUP 18 -- DESCRIPTION OF ACCEPTABLE ACRES

COUNTY	FIPS	EXISTING GRASS PLANTINGS	NEW GRASS PLANTINGS	EXISTING TREES	NEW TREES	LONGLEAF PINE PLANTINGS	RARE & DECLINE. HABITAT
KANSAS	**.**	**114,384**	**217,115**	**100**	**91**	**0**	**65,519**
ALLEN	20001	6	1,630	0	0	0	1,096
ANDERSON	20003	110	624	0	0	0	0
ATCHISON	20005	227	597	3	0	0	0
BARBER	20007	963	1,046	0	0	0	0
BARTON	20009	2,023	2,434	0	0	0	10
BOURBON	20011	28	1,365	0	6	0	2,198
BROWN	20013	282	871	0	0	0	0
BUTLER	20015	91	118	0	0	0	27
CHASE	20017	84	138	0	0	0	39
CHAUTAUQUA	20019	0	0	0	0	0	146
CHEROKEE	20021	0	39	0	45	0	0
CHEYENNE	20023	3,016	3,022	0	0	0	2,202
CLARK	20025	1,696	4,789	0	0	0	5
CLAY	20027	232	6,746	0	0	0	218
CLOUD	20029	0	3,498	0	0	0	203
COFFEY	20031	339	720	0	0	0	1,160
COMANCHE	20033	216	2,330	0	0	0	60
COWLEY	20035	0	588	0	1	0	84
CRAWFORD	20037	0	58	0	0	0	0
DECATUR	20039	151	168	0	0	0	575
DICKINSON	20041	2,827	5,011	0	0	0	723
DONIPHAN	20043	159	562	0	0	0	0
DOUGLAS	20045	88	289	0	0	0	45
EDWARDS	20047	3,010	4,718	0	0	0	135
ELK	20049	294	407	0	0	0	55
ELLIS	20051	743	1,256	0	0	0	0
ELLSWORTH	20053	978	1,848	0	2	0	250
FINNEY	20055	2,149	3,249	0	0	0	2,852
FORD	20057	6,865	12,021	0	0	0	10
FRANKLIN	20059	244	481	0	0	0	129
GEARY	20061	16	711	0	0	0	0
GOVE	20063	664	741	0	0	0	5,856
GRAHAM	20065	423	628	0	0	0	0
GRANT	20067	1,536	2,052	0	0	0	5,583
GRAY	20069	4,641	11,175	0	0	0	207
GREELEY	20071	4,264	6,073	0	0	0	734
GREENWOOD	20073	158	45	0	0	0	0
HARPER	20077	734	773	0	0	0	1,133
HARVEY	20079	326	373	2	0	0	10
HASKELL	20081	2,015	2,604	0	0	0	3,998
HODGEMAN	20083	1,747	14,274	0	0	0	0
JACKSON	20085	548	1,218	0	0	0	0
JEFFERSON	20087	498	740	0	0	0	107
JEWELL	20089	2,803	3,508	0	0	0	505
JOHNSON	20091	42	197	0	0	0	25
KEARNY	20093	651	729	0	0	0	4,233
KINGMAN	20095	280	1,637	0	0	0	4,300
KIOWA	20097	3,284	4,758	0	0	0	5
LABETTE	20099	336	741	0	0	0	80
LANE	20101	815	4,295	0	0	0	3,968
LEAVENWORTH	20103	261	1,066	0	0	0	0
LINCOLN	20105	1,150	1,310	0	0	0	103
LINN	20107	724	1,906	0	0	0	0
LOGAN	20109	0	1,688	0	0	0	1,431
LYON	20111	207	257	0	0	0	0
MCPHERSON	20113	965	869	0	0	0	110
MARION	20115	1,229	1,303	0	0	0	50
MARSHALL	20117	1,780	2,674	1	1	0	230
MEADE	20119	2,369	8,622	0	0	0	1,483

TABLE 3. SIGNUP 18 -- DESCRIPTION OF ACCEPTABLE ACRES

COUNTY	FIPS	EXISTING GRASS PLANTINGS	NEW GRASS PLANTINGS	EXISTING TREES	NEW TREES	LONGLEAF PINE PLANTINGS	RARE & DECLINE. HABITAT
MIAMI	20121	241	219	0	3	0	63
MITCHELL	20123	2,260	2,749	0	0	0	235
MONTGOMERY	20125	45	99	0	0	0	29
MORRIS	20127	0	594	0	5	0	46
NEMAHA	20131	2,211	2,906	1	5	0	330
NEOSHO	20133	7	285	0	0	0	0
NESS	20135	3,822	7,225	0	0	0	0
NORTON	20137	436	1,003	0	0	0	20
OSAGE	20139	307	396	0	21	0	886
OSBORNE	20141	433	561	0	0	0	0
OTTAWA	20143	1,856	2,099	0	0	0	285
PAWNEE	20145	1,265	1,530	0	0	0	0
PHILLIPS	20147	300	324	0	0	0	0
POTTAWATOMIE	20149	15	1,669	3	0	0	80
PRATT	20151	3,932	7,681	0	0	0	10
RAWLINS	20153	277	257	0	0	0	31
RENO	20155	7,971	10,370	49	0	0	738
REPUBLIC	20157	0	1,763	0	0	0	224
RICE	20159	725	868	5	0	0	477
RILEY	20161	75	701	12	0	0	30
ROOKS	20163	1,302	1,877	0	0	0	0
RUSH	20165	657	1,133	0	0	0	0
RUSSELL	20167	437	784	0	0	0	0
SALINE	20169	1,556	1,883	0	0	0	431
SCOTT	20171	258	307	0	0	0	567
SEDGWICK	20173	86	705	2	0	0	156
SEWARD	20175	264	2,209	0	0	0	2,663
SHAWNEE	20177	0	411	0	0	0	296
SHERIDAN	20179	912	962	0	0	0	280
SHERMAN	20181	384	1,005	0	0	0	2,440
SMITH	20183	204	352	0	0	0	10
STAFFORD	20185	2,792	4,090	21	2	0	140
STANTON	20187	1,038	1,009	0	0	0	1,939
STEVENS	20189	3,983	6,695	0	0	0	15
SUMNER	20191	1,271	48	0	0	0	0
THOMAS	20193	643	567	0	0	0	393
TREGO	20195	260	284	4	1	0	0
WABAUNSEE	20197	1,142	900	0	0	0	101
WALLACE	20199	5,553	5,179	0	0	0	2,605
WASHINGTON	20201	3,055	3,990	0	0	0	468
WICHITA	20203	1,106	1,580	0	0	0	3,150
WILSON	20205	16	164	0	0	0	6
WOODSON	20207	0	47	0	0	0	0
WYANDOTTE	20209	0	50	0	0	0	0

Kentucky
County Names

TABLE 1. CRP ENROLLMENT INCLUDING SIGNUP 18 (ACRES)

COUNTY	FIPS	TOTAL ACRES OFFERED	SIGNUP 18 ACCEPTABLE ACRES	CUMULATIVE ACREAGE AS OF OCT 1998	ACREAGE EXPIRING SEPT 1999	CUMULATIVE ACREAGE AS OF OCT 1999 1/
KENTUCKY	**0**	**40,008**	**29,039**	**249,222**	**16,360**	**261,901**
ADAIR	21001	199	195	294	21	468
ALLEN	21003	112	112	599	0	711
BALLARD	21007	654	502	5,241	592	5,151
BARREN	21009	111	24	1,418	9	1,433
BOONE	21015	0	0	41	0	41
BOURBON	21017	0	0	28	0	28
BRECKINRIDGE	21027	1,742	1,670	13,394	370	14,694
BULLITT	21029	66	7	45	0	52
BUTLER	21031	698	237	3,896	179	3,954
CALDWELL	21033	3,109	2,017	13,455	703	14,769
CALLOWAY	21035	1,234	732	8,021	982	7,771
CARLISLE	21039	668	507	6,450	681	6,276
CASEY	21045	48	15	1,002	7	1,010
CHRISTIAN	21047	3,673	2,860	26,391	837	28,414
CLINTON	21053	0	0	113	0	113
CRITTENDEN	21055	1,701	1,682	14,077	397	15,362
CUMBERLAND	21057	17	0	276	17	259
DAVIESS	21059	152	94	821	401	514
EDMONSON	21061	366	155	2,300	0	2,455
ESTILL	21065	0	0	17	0	17
FAYETTE	21067	0	0	66	0	66
FLEMING	21069	38	0	16	16	0
FULTON	21075	335	163	1,669	32	1,800
GARRARD	21079	0	0	2	0	2
GRANT	21081	0	0	49	0	49
GRAVES	21083	6,885	6,373	34,471	2,635	38,209
GRAYSON	21085	1,571	1,285	9,739	556	10,468
GREEN	21087	0	0	117	2	115
HANCOCK	21091	80	61	547	0	608
HARDIN	21093	659	618	2,643	0	3,261
HART	21099	124	69	755	62	762
HENDERSON	21101	0	0	551	0	551
HENRY	21103	0	0	29	0	29
HICKMAN	21105	482	222	8,739	969	7,992
HOPKINS	21107	2,168	2,126	5,875	625	7,376
JACKSON	21109	0	0	13	0	13
JEFFERSON	21111	0	0	17	0	17
JESSAMINE	21113	0	0	80	0	80
LARUE	21123	171	81	485	0	566
LEWIS	21135	0	0	90	0	90
LINCOLN	21137	161	161	171	93	239
LIVINGSTON	21139	1,844	1,173	14,217	1,199	14,191
LOGAN	21141	1,253	843	12,239	331	12,751
LYON	21143	512	446	4,903	53	5,296
MCCRACKEN	21145	375	71	2,739	315	2,495
MCCREARY	21147	0	0	16	0	16
MCLEAN	21149	125	41	639	108	572
MARION	21155	314	142	1,709	68	1,783
MARSHALL	21157	839	341	8,489	511	8,319
MASON	21161	202	0	796	0	796
MEADE	21163	337	223	4,216	106	4,333
MERCER	21167	0	0	64	0	64
METCALFE	21169	0	0	113	4	109
MONROE	21171	0	0	510	0	510
MONTGOMERY	21173	18	18	252	0	270

1/ NOT INCLUDING CONTINUOUS, CREP, APPEALS, WAIVERS.

TABLE 1. CRP ENROLLMENT INCLUDING SIGNUP 18 (ACRES)

COUNTY	FIPS	TOTAL ACRES OFFERED	SIGNUP 18 ACCEPTABLE ACRES	CUMULATIVE ACREAGE AS OF OCT 1998	ACREAGE EXPIRING SEPT 1999	CUMULATIVE ACREAGE AS OF OCT 1999 1/
MUHLENBERG	21177	878	681	3,807	28	4,460
NELSON	21179	1,163	146	2,158	1,058	1,246
NICHOLAS	21181	0	0	56	0	56
OHIO	21183	140	7	1,996	204	1,799
OLDHAM	21185	0	0	52	0	52
OWEN	21187	0	0	27	0	27
PULASKI	21199	0	0	13	0	13
ROCKCASTLE	21203	0	0	28	0	28
ROWAN	21205	0	0	14	0	14
RUSSELL	21207	101	0	83	0	83
SCOTT	21209	0	0	15	0	15
SHELBY	21211	170	150	792	542	400
SIMPSON	21213	275	2	1,066	128	940
SPENCER	21215	8	0	15	0	15
TAYLOR	21217	252	154	287	13	428
TODD	21219	1,289	425	10,731	616	10,540
TRIGG	21221	118	118	4,709	213	4,614
TRIMBLE	21223	174	0	232	0	232
UNION	21225	51	25	752	50	727
WARREN	21227	765	576	1,104	91	1,589
WASHINGTON	21229	0	0	119	107	12
WAYNE	21231	0	0	121	0	121
WEBSTER	21233	1,583	1,490	6,140	429	7,201

1/ NOT INCLUDING CONTINUOUS, CREP, APPEALS, WAIVERS.

TABLE 2. SIGNUP 18 -- DESCRIPTIVE STATISTICS

COUNTY	FIPS	TOTAL RENTAL PAYMENTS	RENTAL PAYMENTS ($/ACRE)	TOTAL OFFERS RECEIVED	NUMBER OF OFFERS ACCEPTABLE	EBI WITHOUT COST	EBI WITH COST
KENTUCKY	**0**	**2,074,538**	**71.44**	**1,062**	**751**	**207**	**283**
ADAIR	21001	10,330	53.11	5	4	165	250
ALLEN	21003	4,807	43.00	1	1	148	250
BALLARD	21007	33,694	67.08	18	14	197	272
BARREN	21009	1,574	64.52	3	1	171	247
BRECKINRIDGE	21027	113,330	67.87	48	47	200	276
BULLITT	21029	421	57.63	2	1	166	257
BUTLER	21031	13,601	57.34	22	7	170	265
CALDWELL	21033	126,071	62.51	79	52	188	275
CALLOWAY	21035	48,831	66.72	34	19	195	271
CARLISLE	21039	36,975	72.87	30	21	197	275
CASEY	21045	856	59.00	6	2	202	291
CHRISTIAN	21047	243,935	85.28	83	67	239	303
CRITTENDEN	21055	111,799	66.46	34	33	231	310
CUMBERLAND	21057	0	0	1	0	0	0
DAVIESS	21059	5,392	57.48	9	7	202	285
EDMONSON	21061	9,000	58.03	9	4	176	263
FLEMING	21069	0	0	1	0	0	0
FULTON	21075	11,579	70.91	8	5	198	269
GRAVES	21083	479,312	75.20	185	163	210	280
GRAYSON	21085	92,756	72.20	34	27	204	277
HANCOCK	21091	3,911	64.42	6	5	194	285
HARDIN	21093	43,560	70.54	11	9	215	287
HART	21099	4,111	59.32	4	2	167	252
HICKMAN	21105	14,111	63.65	19	11	176	260
HOPKINS	21107	172,582	81.17	47	43	208	272
LARUE	21123	5,036	62.56	10	5	188	267
LINCOLN	21137	8,242	51.06	2	2	192	285
LIVINGSTON	21139	62,048	52.92	34	23	167	263
LOGAN	21141	59,342	70.41	35	22	195	272
LYON	21143	29,639	66.41	14	11	216	295
MCCRACKEN	21145	4,871	68.90	14	5	188	261
MCLEAN	21149	2,431	59.14	9	3	188	272
MARION	21155	7,966	56.10	12	6	213	306
MARSHALL	21157	23,035	67.61	41	14	202	278
MEADE	21163	15,020	67.35	12	9	193	269
MONTGOMERY	21173	898	49.05	1	1	163	251
MUHLENBERG	21177	48,176	70.80	25	18	203	284
NELSON	21179	7,927	54.29	11	5	205	298
OHIO	21183	476	69.97	11	1	163	245
SHELBY	21211	8,955	59.78	5	3	199	288
SIMPSON	21213	122	76.00	8	1	180	247
SPENCER	21215	0	0	2	0	0	0
TAYLOR	21217	7,989	51.84	6	3	218	304
TODD	21219	31,917	75.10	30	10	191	264
TRIGG	21221	7,180	60.85	5	5	179	272
TRIMBLE	21223	0	0	7	0	0	0
UNION	21225	1,599	65.00	2	1	233	311
WARREN	21227	39,255	68.12	14	10	197	275
WEBSTER	21233	119,877	80.43	49	48	237	313
WHITLEY	21235	0	0	0	0	0	0
WOLFE	21237	0	0	0	0	0	0
WOODFORD	21239	0	0	0	0	0	0

TABLE 3. SIGNUP 18 -- DESCRIPTION OF ACCEPTABLE ACRES

COUNTY	FIPS	EXISTING GRASS PLANTINGS	NEW GRASS PLANTINGS	EXISTING TREES	NEW TREES	LONGLEAF PINE PLANTINGS	RARE & DECLINE. HABITAT
KENTUCKY	**.**	**6,438**	**20,903**	**272**	**880**	**0**	**0**
ADAIR	21001	0	195	0	0	0	0
ALLEN	21003	112	0	0	0	0	0
BALLARD	21007	45	299	18	95	0	0
BARREN	21009	12	13	0	0	0	0
BRECKINRIDGE	21027	12	1,639	0	0	0	0
BULLITT	21029	0	7	0	0	0	0
BUTLER	21031	106	131	0	0	0	0
CALDWELL	21033	471	1,531	0	0	0	0
CALLOWAY	21035	239	472	0	6	0	0
CARLISLE	21039	93	348	0	45	0	0
CASEY	21045	1	6	7	0	0	0
CHRISTIAN	21047	507	2,271	0	69	0	0
CRITTENDEN	21055	363	1,057	0	243	0	0
DAVIESS	21059	0	82	0	10	0	0
EDMONSON	21061	71	79	0	0	0	0
FULTON	21075	0	132	0	32	0	0
GRAVES	21083	1,653	4,472	10	40	0	0
GRAYSON	21085	212	1,068	0	0	0	0
HANCOCK	21091	9	45	0	0	0	0
HARDIN	21093	198	409	0	7	0	0
HART	21099	14	55	0	0	0	0
HICKMAN	21105	109	113	0	0	0	0
HOPKINS	21107	329	1,709	53	0	0	0
LARUE	21123	10	70	0	0	0	0
LINCOLN	21137	86	76	0	0	0	0
LIVINGSTON	21139	409	399	149	203	0	0
LOGAN	21141	48	789	0	0	0	0
LYON	21143	195	249	0	0	0	0
MCCRACKEN	21145	32	36	3	0	0	0
MCLEAN	21149	11	30	0	0	0	0
MARION	21155	59	51	8	21	0	0
MARSHALL	21157	21	259	0	59	0	0
MEADE	21163	0	199	0	11	0	0
MONTGOMERY	21173	0	17	0	0	0	0
MUHLENBERG	21177	149	490	0	0	0	0
NELSON	21179	76	45	6	6	0	0
OHIO	21183	3	4	0	0	0	0
SHELBY	21211	56	73	18	0	0	0
SIMPSON	21213	0	2	0	0	0	0
TAYLOR	21217	0	124	0	25	0	0
TODD	21219	271	154	0	0	0	0
TRIGG	21221	68	50	0	0	0	0
UNION	21225	0	25	0	0	0	0
WARREN	21227	216	348	0	9	0	0
WEBSTER	21233	174	1,280	0	0	0	0

Louisiana
County Names

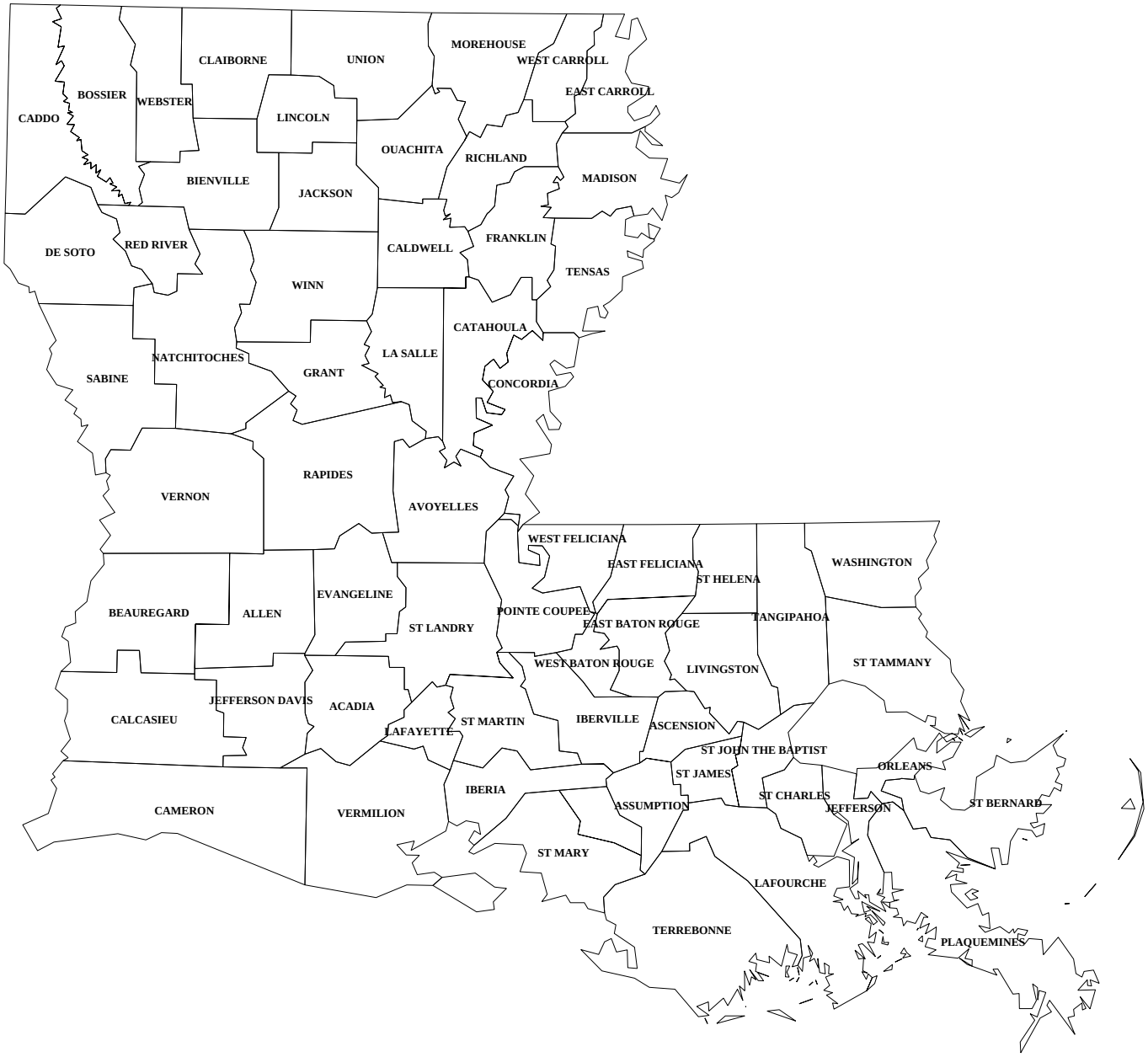

TABLE 1. CRP ENROLLMENT INCLUDING SIGNUP 18 (ACRES)

COUNTY	FIPS	TOTAL ACRES OFFERED	SIGNUP 18 ACCEPTABLE ACRES	CUMULATIVE ACREAGE AS OF OCT 1998	ACREAGE EXPIRING SEPT 1999	CUMULATIVE ACREAGE AS OF OCT 1999 1/
LOUISIANA	**0**	**76,711**	**70,140**	**143,579**	**25,278**	**188,441**
ACADIA	22001	67	0	383	0	383
ALLEN	22003	0	0	1,610	0	1,610
AVOYELLES	22009	2,355	2,082	5,190	2,111	5,161
BEAUREGARD	22011	1,621	1,141	10,803	598	11,346
BIENVILLE	22013	0	0	189	0	189
BOSSIER	22015	0	0	635	0	635
CADDO	22017	157	157	222	164	215
CALCASIEU	22019	0	0	151	151	0
CALDWELL	22021	1,021	986	3,917	1,933	2,970
CATAHOULA	22025	8,328	6,977	9,034	3,399	12,612
CLAIBORNE	22027	23	0	535	0	535
CONCORDIA	22029	17,045	15,936	1,085	197	16,824
DESOTO	22031	726	726	3,004	0	3,730
E BATON ROUGE	22033	0	0	107	0	107
E CARROLL	22035	4,534	4,207	3,280	95	7,392
E FELICIANA	22037	1,027	1,008	4,495	0	5,503
EVANGELINE	22039	706	447	4,558	474	4,531
FRANKLIN	22041	3,015	2,953	5,255	72	8,136
GRANT	22043	488	488	608	243	853
IBERVILLE	22047	26	0	0	0	0
JACKSON	22049	26	0	35	0	35
JEFFERSON DAVIS	22053	318	212	1,366	401	1,177
LINCOLN	22061	40	0	218	0	218
MADISON	22065	3,772	3,730	7,774	675	10,829
MOREHOUSE	22067	616	616	2,378	0	2,994
NATCHITOCHES	22069	4,006	4,006	8,631	1,170	11,467
OUACHITA	22073	541	541	1,663	684	1,520
PT COUPEE	22077	0	0	118	9	109
RAPIDES	22079	3,255	2,527	4,423	4,229	2,721
RED RIVER	22081	4,158	4,158	12,019	1,971	14,206
RICHLAND	22083	3,793	3,638	5,654	435	8,857
ST HELENA	22091	0	0	2,387	0	2,387
ST LANDRY	22097	1,163	1,037	1,522	942	1,617
TANGIPAHOA	22105	1,144	1,144	1,401	393	2,152
TENSAS	22107	3,403	2,832	6,713	243	9,302
UNION	22111	46	0	41	0	41
VERNON	22115	202	138	324	0	462
WASHINGTON	22117	324	188	1,090	144	1,134
WEBSTER	22119	0	0	455	0	455
W BATON ROUGE	22121	113	0	342	342	0
W CARROLL	22123	7,175	6,788	25,710	4,191	28,307
W FELICIANA	22125	1,478	1,478	4,218	0	5,696
WINN	22127	0	0	36	12	24

1/ NOT INCLUDING CONTINUOUS, CREP, APPEALS, WAIVERS.

TABLE 2. SIGNUP 18 -- DESCRIPTIVE STATISTICS

COUNTY	FIPS	TOTAL RENTAL PAYMENTS	RENTAL PAYMENTS ($/ACRE)	TOTAL OFFERS RECEIVED	NUMBER OF OFFERS ACCEPTABLE	EBI WITHOUT COST	EBI WITH COST
LOUISIANA	**0**	**3,205,211**	**45.70**	**791**	**681**	**187**	**280**
ACADIA	22001	0	0	1	0	0	0
AVOYELLES	22009	84,008	40.35	50	42	166	266
BEAUREGARD	22011	37,840	33.17	18	12	159	265
CADDO	22017	3,164	20.22	1	1	131	251
CALDWELL	22021	43,679	44.29	14	13	198	291
CATAHOULA	22025	280,424	40.19	75	54	174	275
CLAIBORNE	22027	0	0	1	0	0	0
CONCORDIA	22029	864,081	54.22	130	111	179	265
DESOTO	22031	33,455	46.09	3	3	211	301
E CARROLL	22035	267,995	63.70	47	42	208	286
E FELICIANA	22037	25,465	25.27	10	9	201	306
EVANGELINE	22039	11,588	25.91	14	7	167	281
FRANKLIN	22041	136,630	46.27	48	44	204	295
GRANT	22043	16,827	34.47	3	3	166	265
IBERVILLE	22047	0	0	2	0	0	0
JACKSON	22049	0	0	1	0	0	0
JEFFERSON	22051	0	0	0	0	0	0
JEFFERSON DAVIS	22053	5,494	25.90	7	4	156	274
LINCOLN	22061	0	0	2	0	0	0
MADISON	22065	206,167	55.27	36	34	208	292
MOREHOUSE	22067	31,361	50.94	12	12	201	289
NATCHITOCHES	22069	160,629	40.10	21	21	195	294
OUACHITA	22073	22,500	41.57	4	4	210	305
RAPIDES	22079	76,864	30.42	11	9	139	251
RED RIVER	22081	187,837	45.17	38	38	203	294
RICHLAND	22083	148,971	40.95	50	48	196	292
ST LANDRY	22097	27,684	26.70	7	5	154	260
TANGIPAHOA	22105	28,746	25.14	11	11	208	318
TENSAS	22107	166,423	58.77	40	34	198	280
UNION	22111	0	0	1	0	0	0
VERNON	22115	4,447	32.22	5	3	175	287
WASHINGTON	22117	4,879	25.95	13	9	161	270
W BATON ROUGE	22121	0	0	1	0	0	0
W CARROLL	22123	299,352	44.10	112	106	192	288
W FELICIANA	22125	28,700	19.42	2	2	168	278

TABLE 3. SIGNUP 18 -- DESCRIPTION OF ACCEPTABLE ACRES

COUNTY	FIPS	EXISTING GRASS PLANTINGS	NEW GRASS PLANTINGS	EXISTING TREES	NEW TREES	LONGLEAF PINE PLANTINGS	RARE & DECLINE. HABITAT
LOUISIANA	**.**	**73**	**458**	**4,405**	**45,825**	**178**	**0**
AVOYELLES	22009	0	0	17	1,508	0	0
BEAUREGARD	22011	2	0	912	202	104	0
CADDO	22017	0	0	12	0	0	0
CALDWELL	22021	0	0	0	27	0	0
CATAHOULA	22025	0	0	210	3,692	0	0
CONCORDIA	22029	0	0	82	12,496	0	0
DESOTO	22031	5	3	0	396	0	0
E CARROLL	22035	0	0	0	3,827	0	0
E FELICIANA	22037	7	0	0	971	0	0
EVANGELINE	22039	0	0	96	71	0	0
FRANKLIN	22041	12	302	23	2,470	0	0
GRANT	22043	0	0	0	18	0	0
JEFFERSON DAVIS	22053	0	0	104	40	0	0
MADISON	22065	0	0	32	3,059	0	0
MOREHOUSE	22067	0	21	96	489	0	0
NATCHITOCHES	22069	0	102	147	2,506	0	0
RAPIDES	22079	0	0	0	24	0	0
RED RIVER	22081	0	0	15	2,446	0	0
RICHLAND	22083	43	3	362	2,942	0	0
TANGIPAHOA	22105	4	0	427	709	74	0
TENSAS	22107	0	29	0	2,564	0	0
VERNON	22115	0	0	136	0	0	0
WASHINGTON	22117	0	0	40	147	0	0
W CARROLL	22123	0	0	1,695	3,757	0	0
W FELICIANA	22125	0	0	0	1,465	0	0

Maine
County Names

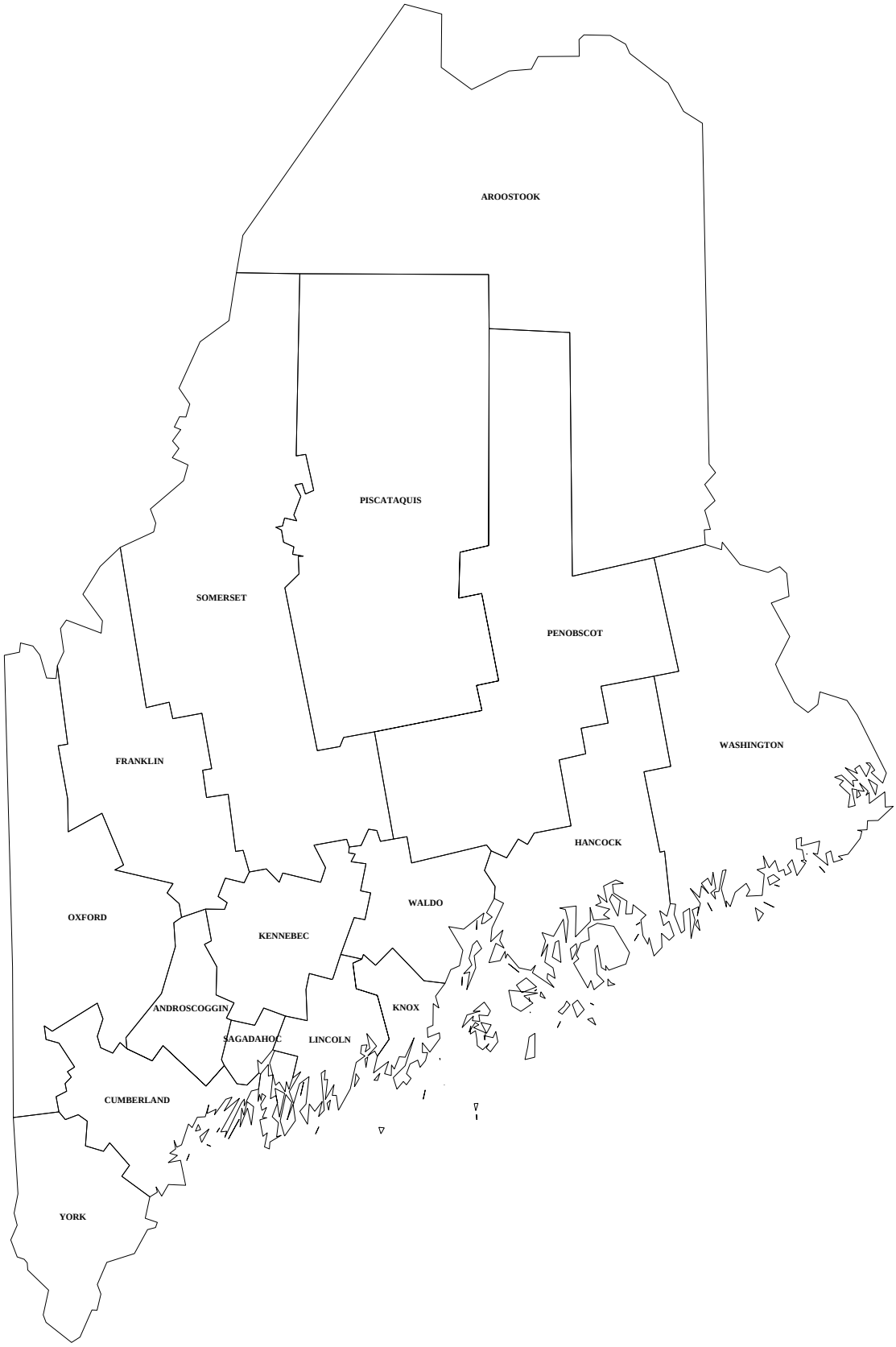

TABLE 1. CRP ENROLLMENT INCLUDING SIGNUP 18 (ACRES)

COUNTY	FIPS	TOTAL ACRES OFFERED	SIGNUP 18 ACCEPTABLE ACRES	CUMULATIVE ACREAGE AS OF OCT 1998	ACREAGE EXPIRING SEPT 1999	CUMULATIVE ACREAGE AS OF OCT 1999 1/
MAINE	**0**	**4,205**	**2,160**	**23,285**	**1,356**	**24,089**
HOULTON	23002	1,026	454	6,612	439	6,627
AROOSTOOK	23003	1,771	814	5,103	821	5,096
FORT KENT	23004	1,371	893	11,018	91	11,820
FRANKLIN	23007	9	0	36	5	31
OXFORD	23017	0	0	12	0	12
PENOBSCOT	23019	28	0	24	0	24
PISCATAQUIS	23021	0	0	61	0	61
SOMERSET	23025	0	0	419	0	419

_____
1/ NOT INCLUDING CONTINUOUS, CREP, APPEALS, WAIVERS.

TABLE 2. SIGNUP 18 -- DESCRIPTIVE STATISTICS

COUNTY	FIPS	TOTAL RENTAL PAYMENTS	RENTAL PAYMENTS ($/ACRE)	TOTAL OFFERS RECEIVED	NUMBER OF OFFERS ACCEPTABLE	EBI WITHOUT COST	EBI WITH COST
MAINE	**0**	**104,348**	**48.30**	**153**	**74**	**159**	**265**
HOULTON	23002	21,783	48.03	30	13	160	259
AROOSTOOK	23003	42,782	52.53	56	25	158	265
FORT KENT	23004	39,783	44.57	64	36	159	268
FRANKLIN	23007	0	0	1	0	0	0
PENOBSCOT	23019	0	0	2	0	0	0

TABLE 3. SIGNUP 18 -- DESCRIPTION OF ACCEPTABLE ACRES

COUNTY	FIPS	EXISTING GRASS PLANTINGS	NEW GRASS PLANTINGS	EXISTING TREES	NEW TREES	LONGLEAF PINE PLANTINGS	RARE & DECLINE. HABITAT
MAINE	**.**	**1,633**	**22**	**45**	**20**	**0**	**0**
HOULTON	23002	358	18	0	10	0	0
AROOSTOOK	23003	802	4	8	0	0	0
FORT KENT	23004	473	0	37	10	0	0

Maryland
County Names

TABLE 1. CRP ENROLLMENT INCLUDING SIGNUP 18 (ACRES)

COUNTY	FIPS	TOTAL ACRES OFFERED	SIGNUP 18 ACCEPTABLE ACRES	CUMULATIVE ACREAGE AS OF OCT 1998	ACREAGE EXPIRING SEPT 1999	CUMULATIVE ACREAGE AS OF OCT 1999 1/
MARYLAND	**0**	**3,814**	**3,259**	**23,597**	**3,955**	**22,901**
ALLEGANY	24001	22	22	19	0	41
ANNE ARUNDEL	24003	0	0	61	0	61
BALTIMORE	24005	54	54	317	6	365
CALVERT	24009	0	0	63	0	63
CAROLINE	24011	449	260	672	0	932
CARROLL	24013	0	0	1,232	282	950
CECIL	24015	285	206	1,972	531	1,647
CHARLES	24017	0	0	298	24	274
DORCHESTER	24019	404	283	2,300	64	2,519
FREDERICK	24021	57	57	1,426	131	1,352
GARRETT	24023	23	7	700	76	631
HARFORD	24025	16	16	124	0	140
HOWARD	24027	0	0	479	0	479
KENT	24029	767	767	2,791	335	3,223
MONTGOMERY	24031	4	4	1,074	233	845
PRINCE GEORGES	24033	0	0	13	13	0
QUEEN ANNES	24035	1,287	1,256	4,320	1,897	3,679
ST MARYS	24037	0	0	144	17	127
SOMERSET	24039	5	5	595	78	522
TALBOT	24041	326	265	2,651	63	2,853
WASHINGTON	24043	3	3	832	49	786
WICOMICO	24045	43	43	819	47	815
WORCESTER	24047	70	12	695	109	598

1/ NOT INCLUDING CONTINUOUS, CREP, APPEALS, WAIVERS.

TABLE 2. SIGNUP 18 -- DESCRIPTIVE STATISTICS

COUNTY	FIPS	TOTAL RENTAL PAYMENTS	RENTAL PAYMENTS ($/ACRE)	TOTAL OFFERS RECEIVED	NUMBER OF OFFERS ACCEPTABLE	EBI WITHOUT COST	EBI WITH COST
MARYLAND	**0**	**240,274**	**73.71**	**184**	**163**	**197**	**276**
ALLEGANY	24001	760	35.00	1	1	179	292
BALTIMORE	24005	3,808	70.13	5	5	210	281
CAROLINE	24011	17,432	66.97	12	9	184	262
CECIL	24015	13,815	67.13	12	10	191	271
DORCHESTER	24019	15,079	53.23	26	24	155	254
FREDERICK	24021	3,369	59.00	1	1	226	306
GARRETT	24023	309	45.47	3	2	192	290
HARFORD	24025	1,039	64.94	6	6	179	269
KENT	24029	57,209	74.59	34	34	204	276
MONTGOMERY	24031	246	60.00	1	1	184	274
QUEEN ANNES	24035	103,273	82.25	51	45	202	280
SOMERSET	24039	311	67.50	1	1	210	294
TALBOT	24041	20,587	77.57	24	19	214	290
WASHINGTON	24043	113	41.96	1	1	166	269
WICOMICO	24045	2,091	48.74	3	3	195	295
WORCESTER	24047	833	70.00	3	1	176	258

TABLE 3. SIGNUP 18 -- DESCRIPTION OF ACCEPTABLE ACRES

COUNTY	FIPS	EXISTING GRASS PLANTINGS	NEW GRASS PLANTINGS	EXISTING TREES	NEW TREES	LONGLEAF PINE PLANTINGS	RARE & DECLINE. HABITAT
MARYLAND	**.**	**959**	**1,401**	**115**	**116**	**0**	**0**
ALLEGANY	24001	0	22	0	0	0	0
BALTIMORE	24005	0	40	0	4	0	0
CAROLINE	24011	0	241	0	10	0	0
CECIL	24015	102	94	0	0	0	0
DORCHESTER	24019	0	251	5	11	0	0
FREDERICK	24021	0	28	0	0	0	0
GARRETT	24023	5	0	0	2	0	0
HARFORD	24025	12	0	0	4	0	0
KENT	24029	24	499	46	32	0	0
MONTGOMERY	24031	0	4	0	0	0	0
QUEEN ANNES	24035	747	95	38	29	0	0
SOMERSET	24039	5	0	0	0	0	0
TALBOT	24041	63	114	5	5	0	0
WASHINGTON	24043	3	0	0	0	0	0
WICOMICO	24045	0	2	22	18	0	0
WORCESTER	24047	0	12	0	0	0	0

Massachusetts
County Names

TABLE 1. CRP ENROLLMENT INCLUDING SIGNUP 18 (ACRES)

COUNTY	FIPS	TOTAL ACRES OFFERED	SIGNUP 18 ACCEPTABLE ACRES	CUMULATIVE ACREAGE AS OF OCT 1998	ACREAGE EXPIRING SEPT 1999	CUMULATIVE ACREAGE AS OF OCT 1999 1/
MASSACHUSETTS	**0**	**0**	**0**	**85**	**0**	**85**
BARNSTABLE	25001	0	0	0	0	0
BERKSHIRE	25003	0	0	15	0	15
BRISTOL	25005	0	0	3	0	3
FRANKLIN	25011	0	0	57	0	57
HAMPSHIRE	25015	0	0	5	0	5
PLYMOUTH	25023	0	0	5	0	5

1/ NOT INCLUDING CONTINUOUS, CREP, APPEALS, WAIVERS.

Michigan
County Names

TABLE 1. CRP ENROLLMENT INCLUDING SIGNUP 18 (ACRES)

COUNTY	FIPS	TOTAL ACRES OFFERED	SIGNUP 18 ACCEPTABLE ACRES	CUMULATIVE ACREAGE AS OF OCT 1998	ACREAGE EXPIRING SEPT 1999	CUMULATIVE ACREAGE AS OF OCT 1999 1/
MICHIGAN	**0**	**42,523**	**24,290**	**274,921**	**23,569**	**275,642**
ALCONA	26001	398	89	208	33	264
ALLEGAN	26005	812	770	2,714	466	3,018
ALPENA	26007	188	0	409	32	377
ANTRIM	26009	0	0	623	28	595
ARENAC	26011	2,105	68	5,920	385	5,603
BARRY	26015	1,800	1,664	12,750	545	13,869
BAY	26017	658	67	3,943	166	3,844
BERRIEN	26021	411	299	3,223	323	3,199
BRANCH	26023	3,879	3,629	16,259	4,005	15,883
CALHOUN	26025	868	865	7,856	680	8,041
CASS	26027	1,207	1,008	4,025	518	4,515
CHARLEVOIX	26029	0	0	159	0	159
CHEBOYGAN	26031	0	0	158	0	158
CHIPPEWA	26033	0	0	108	0	108
CLARE	26035	339	84	2,068	0	2,152
CLINTON	26037	1,012	724	6,168	158	6,734
DELTA	26041	0	0	217	0	217
DICKINSON	26043	65	0	222	0	222
EATON	26045	2,067	1,461	10,530	1,146	10,845
EMMET	26047	8	0	303	0	303
GENESEE	26049	52	6	1,071	23	1,054
GLADWIN	26051	970	381	5,051	465	4,967
GRAND TRAVERSE	26055	0	0	1,093	0	1,093
GRATIOT	26057	2,527	1,714	9,554	1,780	9,488
HILLSDALE	26059	2,956	1,681	30,126	2,269	29,538
HOUGHTON	26061	0	0	434	0	434
HURON	26063	2,560	1,392	14,624	2,397	13,619
INGHAM	26065	128	128	658	10	776
IONIA	26067	1,430	494	8,747	552	8,689
IOSCO	26069	120	0	1,767	166	1,601
IRON	26071	18	0	70	0	70
ISABELLA	26073	1,305	199	8,380	402	8,177
JACKSON	26075	517	426	2,916	222	3,120
KALAMAZOO	26077	111	111	1,115	107	1,119
KALKASKA	26079	0	0	66	0	66
KENT	26081	47	21	3,451	128	3,344
LAKE	26085	36	36	1,220	15	1,241
LAPEER	26087	154	60	3,310	0	3,370
LEELANAU	26089	0	0	78	0	78
LENAWEE	26091	2,227	1,943	23,480	1,251	24,172
LIVINGSTON	26093	246	228	539	49	718
MACOMB	26099	0	0	46	13	33
MANISTEE	26101	0	0	106	0	106
MARQUETTE	26103	0	0	39	0	39
MASON	26105	21	0	797	70	727
MECOSTA	26107	1,243	941	6,428	594	6,775
MENOMINEE	26109	173	0	626	108	518
MIDLAND	26111	225	11	1,945	213	1,743
MISSAUKEE	26113	0	0	1,067	37	1,030
MONROE	26115	10	10	543	17	536
MONTCALM	26117	1,469	326	9,307	726	8,907
MONTMORENCY	26119	0	0	92	0	92
MUSKEGON	26121	83	83	729	108	704
NEWAYGO	26123	101	80	993	113	960

1/ NOT INCLUDING CONTINUOUS, CREP, APPEALS, WAIVERS.

TABLE 1. CRP ENROLLMENT INCLUDING SIGNUP 18 (ACRES)

COUNTY	FIPS	TOTAL ACRES OFFERED	SIGNUP 18 ACCEPTABLE ACRES	CUMULATIVE ACREAGE AS OF OCT 1998	ACREAGE EXPIRING SEPT 1999	CUMULATIVE ACREAGE AS OF OCT 1999 1/
OAKLAND	26125	0	0	133	0	133
OCEANA	26127	164	164	1,485	0	1,649
OGEMAW	26129	20	0	192	0	192
OSCEOLA	26133	193	71	4,153	28	4,196
OTSEGO	26137	0	0	91	39	52
OTTAWA	26139	61	56	1,978	277	1,757
PRESQUE ISLE	26141	106	47	729	25	751
SAGINAW	26145	1,026	190	3,037	338	2,889
ST CLAIR	26147	12	0	828	0	828
ST JOSEPH	26149	1,102	956	4,262	973	4,245
SANILAC	26151	2,193	178	21,266	397	21,047
SHIAWASSEE	26155	451	415	2,925	0	3,340
TUSCOLA	26157	1,917	544	8,735	684	8,595
VAN BUREN	26159	674	624	5,158	305	5,477
WASHTENAW	26161	15	15	911	0	926
WEXFORD	26165	47	34	707	183	558

1/ NOT INCLUDING CONTINUOUS, CREP, APPEALS, WAIVERS.

TABLE 2. SIGNUP 18 -- DESCRIPTIVE STATISTICS

COUNTY	FIPS	TOTAL RENTAL PAYMENTS	RENTAL PAYMENTS ($/ACRE)	TOTAL OFFERS RECEIVED	NUMBER OF OFFERS ACCEPTABLE	EBI WITHOUT COST	EBI WITH COST
MICHIGAN	**0**	**1,401,952**	**57.72**	**1,397**	**768**	**189**	**278**
ALCONA	26001	1,949	21.83	10	3	132	250
ALLEGAN	26005	46,447	60.32	27	26	226	312
ALPENA	26007	0	0	4	0	0	0
ARENAC	26011	2,974	43.80	66	4	135	250
BARRY	26015	92,090	55.34	55	50	193	282
BAY	26017	3,476	51.88	21	2	150	255
BERRIEN	26021	16,314	54.56	25	18	187	278
BRANCH	26023	214,721	59.16	108	101	184	272
CALHOUN	26025	42,349	48.94	31	30	177	275
CASS	26027	59,969	59.47	38	35	189	276
CLARE	26035	3,590	42.64	11	5	179	280
CLINTON	26037	43,689	60.33	57	37	180	272
DICKINSON	26043	0	0	2	0	0	0
EATON	26045	86,410	59.14	52	31	203	286
EMMET	26047	0	0	1	0	0	0
GENESEE	26049	204	37.00	4	1	147	254
GLADWIN	26051	21,048	55.23	30	11	168	268
GRATIOT	26057	105,651	61.63	81	47	184	276
HILLSDALE	26059	105,572	62.80	97	52	190	280
HURON	26063	90,427	64.99	79	36	193	273
INGHAM	26065	7,135	55.79	8	8	204	300
IONIA	26067	26,637	53.95	44	18	180	270
IOSCO	26069	0	0	4	0	0	0
IRON	26071	0	0	1	0	0	0
ISABELLA	26073	11,589	58.18	40	6	177	268
JACKSON	26075	17,738	41.64	15	12	183	282
KALAMAZOO	26077	6,141	55.58	7	7	201	288
KENT	26081	1,030	50.00	2	1	176	271
KEWEENAW	26083	0	0	0	0	0	0
LAKE	26085	1,065	30.00	1	1	151	271
LAPEER	26087	2,518	42.25	7	4	163	261
LENAWEE	26091	137,736	70.88	71	57	217	297
LIVINGSTON	26093	12,273	53.80	6	5	187	275
MASON	26105	0	0	1	0	0	0
MECOSTA	26107	32,032	34.04	35	26	153	264
MENOMINEE	26109	0	0	6	0	0	0
MIDLAND	26111	716	68.15	12	1	219	292
MONROE	26115	541	53.59	2	2	159	250
MONTCALM	26117	13,168	40.44	51	12	165	267
MUSKEGON	26121	4,558	55.11	4	4	215	306
NEWAYGO	26123	3,312	41.29	6	4	161	256
OCEANA	26127	6,805	41.62	2	2	153	247
OGEMAW	26129	0	0	1	0	0	0
OSCEOLA	26133	2,449	34.64	7	4	167	269
OTTAWA	26139	3,107	55.29	4	3	185	284
PRESQUE ISLE	26141	1,838	38.86	7	4	190	285
SAGINAW	26145	11,029	58.17	53	10	163	258
ST CLAIR	26147	0	0	1	0	0	0
ST JOSEPH	26149	58,736	61.45	32	28	203	287
SANILAC	26151	9,615	54.11	70	11	175	266
SHIAWASSEE	26155	21,644	52.10	16	14	217	303
TUSCOLA	26157	33,553	61.64	61	18	175	271
VAN BUREN	26159	36,288	58.16	17	14	175	262
WASHTENAW	26161	856	59.00	1	1	265	346
WEXFORD	26165	963	28.41	3	2	151	264

TABLE 3. SIGNUP 18 -- DESCRIPTION OF ACCEPTABLE ACRES

COUNTY	FIPS	EXISTING GRASS PLANTINGS	NEW GRASS PLANTINGS	EXISTING TREES	NEW TREES	LONGLEAF PINE PLANTINGS	RARE & DECLINE. HABITAT
MICHIGAN	**.**	**9,972**	**3,439**	**781**	**1,046**	**0**	**0**
ALCONA	26001	89	0	0	0	0	0
ALLEGAN	26005	302	94	1	0	0	0
ARENAC	26011	0	0	57	8	0	0
BARRY	26015	452	133	64	98	0	0
BAY	26017	14	0	0	20	0	0
BERRIEN	26021	164	22	11	13	0	0
BRANCH	26023	2,349	383	44	11	0	0
CALHOUN	26025	563	233	7	39	0	0
CASS	26027	506	330	0	19	0	0
CLARE	26035	0	0	12	0	0	0
CLINTON	26037	0	118	18	47	0	0
EATON	26045	417	14	6	16	0	0
GENESEE	26049	0	0	0	6	0	0
GLADWIN	26051	110	47	17	36	0	0
GRATIOT	26057	918	109	117	52	0	0
HILLSDALE	26059	778	232	11	7	0	0
HURON	26063	395	0	52	42	0	0
INGHAM	26065	0	0	0	20	0	0
IONIA	26067	198	16	0	20	0	0
ISABELLA	26073	109	39	0	39	0	0
JACKSON	26075	44	48	28	0	0	0
KALAMAZOO	26077	20	15	13	0	0	0
LAKE	26085	0	0	36	0	0	0
LAPEER	26087	6	0	0	0	0	0
LENAWEE	26091	768	605	12	22	0	0
LIVINGSTON	26093	58	115	7	0	0	0
MECOSTA	26107	464	63	132	17	0	0
MIDLAND	26111	0	3	0	1	0	0
MONTCALM	26117	190	59	0	22	0	0
MUSKEGON	26121	0	26	52	0	0	0
NEWAYGO	26123	10	0	19	0	0	0
OCEANA	26127	0	153	0	0	0	0
OSCEOLA	26133	18	2	0	47	0	0
OTTAWA	26139	15	4	0	0	0	0
PRESQUE ISLE	26141	0	20	0	23	0	0
SAGINAW	26145	0	134	0	44	0	0
ST JOSEPH	26149	479	180	2	64	0	0
SANILAC	26151	68	5	3	86	0	0
SHIAWASSEE	26155	5	52	6	208	0	0
TUSCOLA	26157	78	11	24	2	0	0
VAN BUREN	26159	385	170	30	18	0	0
WASHTENAW	26161	0	5	2	0	0	0

Minnesota
County Names

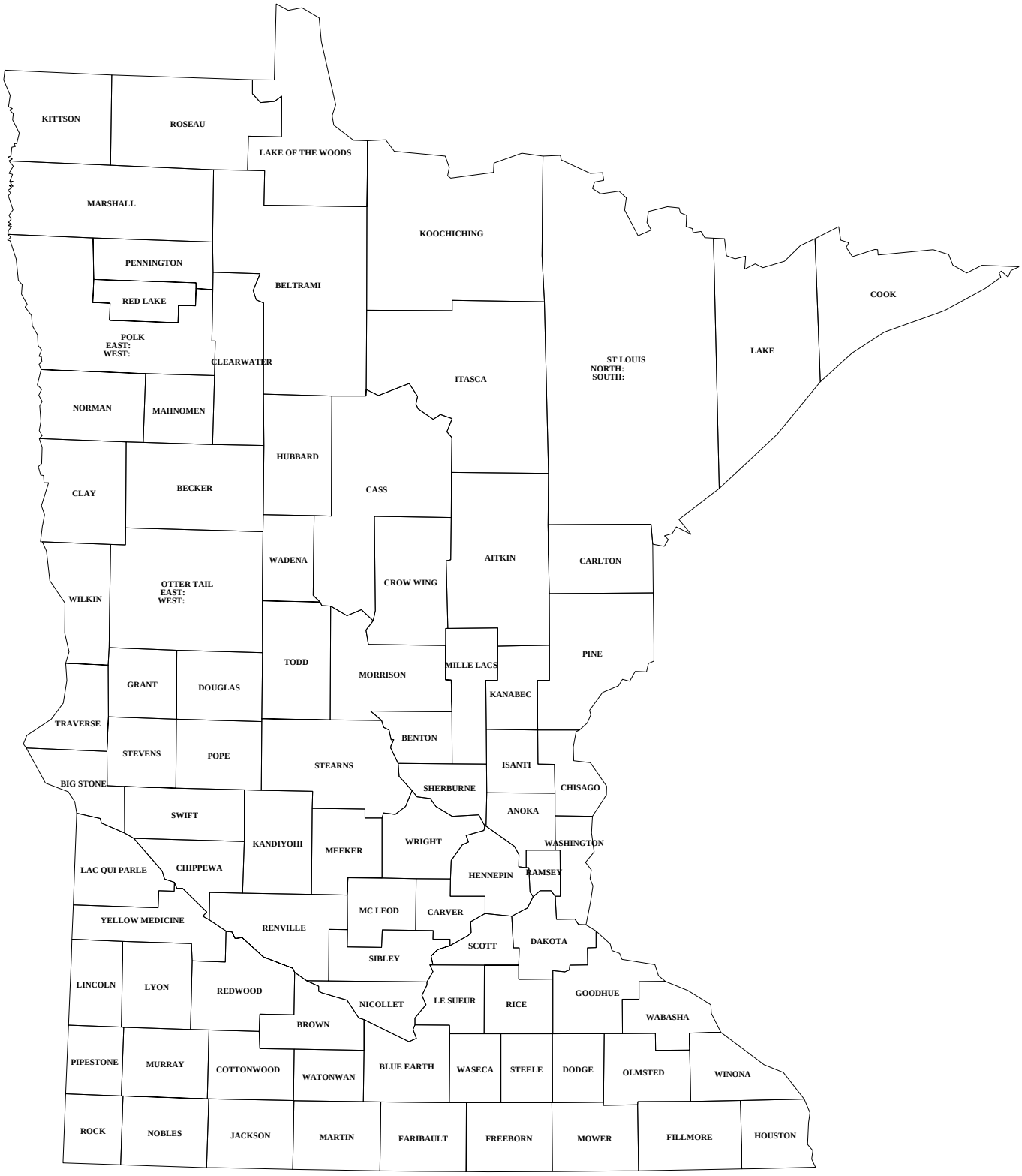

TABLE 1. CRP ENROLLMENT INCLUDING SIGNUP 18 (ACRES)

COUNTY	FIPS	TOTAL ACRES OFFERED	SIGNUP 18 ACCEPTABLE ACRES	CUMULATIVE ACREAGE AS OF OCT 1998	ACREAGE EXPIRING SEPT 1999	CUMULATIVE ACREAGE AS OF OCT 1999 1/
MINNESOTA	**0**	**583,006**	**380,547**	**1,138,561**	**96,543**	**1,422,565**
AITKIN	27001	0	0	113	0	113
ANOKA	27003	76	76	222	3	295
BECKER	27005	5,682	4,656	23,971	926	27,701
BELTRAMI	27007	12,530	11,152	3,885	721	14,316
BENTON	27009	160	23	1,184	345	862
BIG STONE	27011	1,330	741	7,048	664	7,125
BLUE EARTH	27013	486	381	3,675	180	3,876
BROWN	27015	1,268	841	6,778	226	7,393
CARLTON	27017	0	0	495	221	274
CARVER	27019	398	291	1,980	281	1,990
CASS	27021	47	47	923	79	891
CHIPPEWA	27023	1,187	825	5,943	662	6,106
CHISAGO	27025	416	43	886	313	616
CLAY	27027	12,725	10,885	28,776	1,250	38,411
CLEARWATER	27029	7,915	7,621	1,763	447	8,937
COTTONWOOD	27033	1,334	1,034	7,900	602	8,332
CROW WING	27035	30	0	1,014	341	673
DAKOTA	27037	510	446	3,287	874	2,859
DODGE	27039	692	488	2,870	578	2,780
DOUGLAS	27041	2,892	2,789	28,575	1,919	29,445
FARIBAULT	27043	457	232	1,101	103	1,230
FILLMORE	27045	4,377	3,838	12,297	956	15,179
FREEBORN	27047	2,658	1,344	5,674	606	6,412
GOODHUE	27049	1,156	1,014	7,693	467	8,240
GRANT	27051	1,137	533	15,943	364	16,112
HENNEPIN	27053	97	97	853	25	925
HOUSTON	27055	2,287	2,134	11,224	552	12,806
HUBBARD	27057	220	220	2,544	417	2,347
ISANTI	27059	229	26	1,242	316	952
ITASCA	27061	116	116	38	0	154
JACKSON	27063	1,021	628	6,346	424	6,550
KANABEC	27065	35	4	234	73	165
KANDIYOHI	27067	5,016	3,549	29,819	2,281	31,087
KITTSON	27069	9,300	7,162	91,357	2,682	95,837
KOOCHICHING	27071	118	0	387	374	13
LAC QUI PARLE	27073	5,543	2,904	22,925	3,640	22,189
LAKE OF THE WOO	27077	1,154	627	4,896	710	4,813
LE SUEUR	27079	1,675	923	12,889	1,119	12,693
LINCOLN	27081	4,569	2,633	33,409	3,388	32,654
LYON	27083	2,978	1,624	12,274	957	12,941
MCLEOD	27085	372	106	2,369	281	2,194
MAHNOMEN	27087	2,419	2,121	15,105	409	16,817
MARSHALL	27089	118,445	52,309	157,884	8,871	201,322
MARTIN	27091	540	231	1,745	238	1,738
MEEKER	27093	2,459	2,284	12,394	1,434	13,244
MILLE LACS	27095	128	88	156	0	244
MORRISON	27097	758	639	5,732	1,737	4,634
MOWER	27099	247	93	1,224	212	1,105
MURRAY	27101	3,899	2,538	12,638	1,234	13,942
NICOLLET	27103	112	36	2,025	29	2,032
NOBLES	27105	762	378	3,422	330	3,470
NORMAN	27107	9,983	7,415	38,379	2,087	43,707
OLMSTED	27109	1,523	1,156	15,141	1,274	15,023
E OTTER TAIL	27111	8,071	6,630	24,223	401	30,452
W OTTER TAIL	27112	3,814	3,429	24,302	560	27,171

1/ NOT INCLUDING CONTINUOUS, CREP, APPEALS, WAIVERS.

TABLE 1. CRP ENROLLMENT INCLUDING SIGNUP 18 (ACRES)

COUNTY	FIPS	TOTAL ACRES OFFERED	SIGNUP 18 ACCEPTABLE ACRES	CUMULATIVE ACREAGE AS OF OCT 1998	ACREAGE EXPIRING SEPT 1999	CUMULATIVE ACREAGE AS OF OCT 1999 1/
PENNINGTON	27113	79,951	35,061	41,094	405	75,750
PINE	27115	606	57	99	0	156
PIPESTONE	27117	2,543	1,391	8,769	785	9,375
E POLK	27119	25,106	24,612	30,560	3,455	51,717
W POLK	27120	22,997	22,270	55,007	4,081	73,196
POPE	27121	4,969	3,538	26,037	1,721	27,854
RED LAKE	27125	26,471	24,943	18,451	0	43,394
REDWOOD	27127	1,922	807	8,222	1,381	7,648
RENVILLE	27129	892	118	2,987	665	2,440
RICE	27131	1,300	601	15,724	500	15,825
ROCK	27133	883	84	1,057	151	990
ROSEAU	27135	127,059	85,650	68,392	17,156	136,886
N ST LOUIS	27137	0	0	109	0	109
S ST LOUIS	27138	0	0	376	37	339
SCOTT	27139	148	140	1,938	68	2,010
SHERBURNE	27141	183	183	550	67	666
SIBLEY	27143	623	420	1,149	26	1,543
STEARNS	27145	7,184	6,552	24,225	3,463	27,314
STEELE	27147	1,198	528	7,138	350	7,316
STEVENS	27149	1,962	412	11,357	649	11,120
SWIFT	27151	7,802	6,488	22,381	2,621	26,248
TODD	27153	7,248	5,452	8,752	3,365	10,839
TRAVERSE	27155	1,222	625	6,111	1,374	5,362
WABASHA	27157	1,644	996	7,965	380	8,581
WADENA	27159	1,086	970	2,236	372	2,834
WASECA	27161	739	588	4,532	509	4,611
WASHINGTON	27163	71	40	869	81	828
WATONWAN	27165	1,189	139	2,811	723	2,227
WILKIN	27167	2,929	2,604	9,390	428	11,566
WINONA	27169	1,184	1,114	7,466	707	7,873
WRIGHT	27171	801	716	5,991	206	6,501
YELLOW MEDICINE	27173	3,744	2,044	15,644	1,634	16,054

1/ NOT INCLUDING CONTINUOUS, CREP, APPEALS, WAIVERS.

TABLE 2. SIGNUP 18 -- DESCRIPTIVE STATISTICS

COUNTY	FIPS	TOTAL RENTAL PAYMENTS	RENTAL PAYMENTS ($/ACRE)	TOTAL OFFERS RECEIVED	NUMBER OF OFFERS ACCEPTABLE	EBI WITHOUT COST	EBI WITH COST
MINNESOTA	**0**	**18,384,864**	**48.31**	**7,482**	**4,892**	**205**	**295**
ANOKA	27003	3,253	42.74	2	2	167	260
BECKER	27005	207,631	44.60	96	80	188	284
BELTRAMI	27007	394,967	35.42	105	90	197	296
BENTON	27009	728	32.07	9	2	175	276
BIG STONE	27011	40,142	54.21	38	24	180	267
BLUE EARTH	27013	28,197	73.99	40	30	209	287
BROWN	27015	75,219	89.47	40	20	193	253
CARVER	27019	26,307	90.49	17	12	214	276
CASS	27021	1,393	29.64	2	2	172	275
CHIPPEWA	27023	67,757	82.13	59	43	182	263
CHISAGO	27025	2,005	46.84	11	3	185	279
CLAY	27027	687,284	63.14	153	133	200	280
CLEARWATER	27029	289,652	38.01	80	77	198	295
COTTONWOOD	27033	81,388	78.68	47	34	189	262
CROW WING	27035	0	0	1	0	0	0
DAKOTA	27037	36,265	81.37	17	14	199	269
DODGE	27039	42,346	86.83	20	13	219	283
DOUGLAS	27041	133,292	47.79	71	67	201	293
FARIBAULT	27043	19,389	83.43	38	20	196	273
FILLMORE	27045	340,362	88.68	113	95	228	292
FREEBORN	27047	114,241	84.98	97	48	196	269
GOODHUE	27049	91,140	89.86	62	56	244	309
GRANT	27051	34,105	64.00	44	23	204	288
HENNEPIN	27053	6,245	64.38	6	6	209	286
HOUSTON	27055	198,913	93.22	87	83	231	297
HUBBARD	27057	8,967	40.76	13	13	204	299
ISANTI	27059	927	36.19	11	2	158	260
ITASCA	27061	2,898	24.92	1	1	170	276
JACKSON	27063	55,126	87.74	49	24	193	261
KANABEC	27065	136	34.00	2	1	165	264
KANDIYOHI	27067	257,803	72.63	123	95	205	281
KITTSON	27069	285,264	39.83	109	83	180	275
KOOCHICHING	27071	0	0	3	0	0	0
LAC QUI PARLE	27073	216,321	74.48	152	74	184	259
LAKE OF THE WOO	27077	18,109	28.86	25	13	159	262
LE SUEUR	27079	85,269	92.39	93	55	227	292
LINCOLN	27081	179,371	68.12	131	74	197	272
LYON	27083	132,078	81.34	101	53	195	263
MCLEOD	27085	7,925	74.48	17	8	207	290
MAHNOMEN	27087	117,166	55.24	42	31	189	272
MARSHALL	27089	2,283,037	43.64	905	346	218	313
MARTIN	27091	22,412	96.85	39	18	210	273
MEEKER	27093	157,341	68.89	87	80	215	294
MILLE LACS	27095	4,024	45.63	3	2	180	270
MORRISON	27097	23,678	37.05	31	26	172	269
MOWER	27099	7,557	81.53	12	3	188	261
MURRAY	27101	219,017	86.30	116	65	198	262
NICOLLET	27103	3,231	90.52	17	5	201	266
NOBLES	27105	30,657	81.06	40	19	200	267
NORMAN	27107	385,335	51.97	107	72	184	280
OLMSTED	27109	98,002	84.78	43	36	212	281
E OTTER TAIL	27111	264,362	39.87	187	161	193	289
W OTTER TAIL	27112	148,485	43.31	81	68	205	299
PENNINGTON	27113	1,446,138	41.25	516	210	225	320
PINE	27115	1,482	26.00	14	1	151	256
PIPESTONE	27117	105,855	76.08	57	34	196	266
E POLK	27119	995,925	40.47	292	284	200	295
W POLK	27120	1,336,485	60.01	187	179	209	290

TABLE 2. SIGNUP 18 -- DESCRIPTIVE STATISTICS

COUNTY	FIPS	TOTAL RENTAL PAYMENTS	RENTAL PAYMENTS ($/ACRE)	TOTAL OFFERS RECEIVED	NUMBER OF OFFERS ACCEPTABLE	EBI WITHOUT COST	EBI WITH COST
POPE	27121	214,146	60.52	95	67	195	278
RED LAKE	27125	1,101,636	44.17	198	182	197	289
REDWOOD	27127	63,764	78.98	71	29	196	267
RENVILLE	27129	9,698	81.98	34	8	194	269
RICE	27131	54,145	90.11	54	29	199	267
ROCK	27133	6,796	80.52	24	5	190	258
ROSEAU	27135	3,207,879	37.45	1,018	688	201	299
SCOTT	27139	13,983	100.17	11	10	240	292
SHERBURNE	27141	4,725	25.79	11	11	189	295
SIBLEY	27143	44,368	105.74	26	18	212	261
STEARNS	27145	396,023	60.44	184	156	216	299
STEELE	27147	53,044	100.44	56	24	212	266
STEVENS	27149	28,622	69.44	53	12	179	255
SWIFT	27151	492,388	75.89	138	108	189	266
TODD	27153	197,689	36.26	164	125	185	283
TRAVERSE	27155	37,810	60.49	30	10	170	260
WABASHA	27157	87,337	87.69	58	42	222	287
WADENA	27159	33,562	34.61	34	30	192	292
WASECA	27161	50,131	85.21	43	29	207	282
WASHINGTON	27163	2,225	55.07	5	2	171	265
WATONWAN	27165	10,797	77.56	68	9	176	259
WILKIN	27167	159,476	61.24	33	28	201	282
WINONA	27169	100,881	90.59	48	46	228	295
WRIGHT	27171	41,458	57.87	40	37	204	294
YELLOW MEDICINE	27173	149,675	73.22	125	74	198	275

TABLE 3. SIGNUP 18 -- DESCRIPTION OF ACCEPTABLE ACRES

COUNTY	FIPS	EXISTING GRASS PLANTINGS	NEW GRASS PLANTINGS	EXISTING TREES	NEW TREES	LONGLEAF PINE PLANTINGS	RARE & DECLINE. HABITAT
MINNESOTA	**.**	**10,595**	**51,523**	**2,600**	**7,694**	**0**	**9,127**
ANOKA	27003	0	0	2	0	0	0
BECKER	27005	115	251	38	170	0	413
BELTRAMI	27007	333	726	280	203	0	0
BENTON	27009	0	16	0	0	0	0
BIG STONE	27011	177	81	1	0	0	13
BLUE EARTH	27013	20	2	0	0	0	0
BROWN	27015	33	17	2	0	0	0
CARVER	27019	48	12	0	0	0	0
CHIPPEWA	27023	35	122	0	0	0	0
CHISAGO	27025	0	3	0	0	0	0
CLAY	27027	1,193	6,470	0	0	0	0
CLEARWATER	27029	31	2,575	16	466	0	50
COTTONWOOD	27033	119	321	0	0	0	97
DAKOTA	27037	92	21	0	10	0	0
DODGE	27039	72	7	1	25	0	0
DOUGLAS	27041	98	234	304	196	0	0
FARIBAULT	27043	0	75	3	0	0	0
FILLMORE	27045	394	678	8	125	0	42
FREEBORN	27047	129	73	9	4	0	294
GOODHUE	27049	104	387	52	73	0	0
GRANT	27051	31	46	0	0	0	0
HENNEPIN	27053	0	0	0	1	0	0
HOUSTON	27055	1,365	666	18	55	0	0
HUBBARD	27057	0	0	0	99	0	0
ISANTI	27059	0	0	10	15	0	0
ITASCA	27061	0	0	0	15	0	0
JACKSON	27063	70	147	0	0	0	0
KANABEC	27065	0	0	0	4	0	0
KANDIYOHI	27067	204	596	19	4	0	0
KITTSON	27069	0	246	0	6	0	197
LAC QUI PARLE	27073	153	903	2	1	0	74
LAKE OF THE WOO	27077	0	0	0	107	0	0
LE SUEUR	27079	22	2	0	4	0	0
LINCOLN	27081	89	526	0	0	0	0
LYON	27083	80	845	7	0	0	40
MCLEOD	27085	19	29	0	0	0	0
MAHNOMEN	27087	27	146	0	0	0	117
MARSHALL	27089	0	281	2	203	0	1,169
MARTIN	27091	45	40	0	1	0	5
MEEKER	27093	160	330	0	49	0	0
MORRISON	27097	9	0	13	150	0	21
MOWER	27099	6	74	0	0	0	0
MURRAY	27101	25	68	0	0	0	0
NICOLLET	27103	0	11	0	1	0	0
NOBLES	27105	0	144	0	0	0	19
NORMAN	27107	387	1,019	0	41	0	5
OLMSTED	27109	590	475	15	19	0	0
E OTTER TAIL	27111	92	1,392	32	1,511	0	759
W OTTER TAIL	27112	416	475	162	210	0	0
PENNINGTON	27113	0	860	0	175	0	2,262
PINE	27115	0	0	0	57	0	0
PIPESTONE	27117	13	492	0	0	0	0
E POLK	27119	176	6,232	32	243	0	181
W POLK	27120	0	1,729	0	0	0	1,018
POPE	27121	123	931	86	53	0	0
RED LAKE	27125	298	9,105	71	1,359	0	371
REDWOOD	27127	159	115	0	6	0	0
RENVILLE	27129	3	9	0	0	0	0
RICE	27131	54	111	18	7	0	0

TABLE 3. SIGNUP 18 -- DESCRIPTION OF ACCEPTABLE ACRES

COUNTY	FIPS	EXISTING GRASS PLANTINGS	NEW GRASS PLANTINGS	EXISTING TREES	NEW TREES	LONGLEAF PINE PLANTINGS	RARE & DECLINE. HABITAT
ROCK	27133	19	30	4	0	0	0
ROSEAU	27135	41	4,153	947	864	0	909
SCOTT	27139	0	0	0	3	0	0
SHERBURNE	27141	0	59	0	3	0	7
SIBLEY	27143	11	78	0	0	0	0
STEARNS	27145	113	554	70	210	0	0
STEELE	27147	74	116	0	0	0	291
STEVENS	27149	25	274	0	14	0	0
SWIFT	27151	1,140	3,871	2	27	0	505
TODD	27153	117	256	180	646	0	189
TRAVERSE	27155	4	18	29	0	0	0
WABASHA	27157	11	556	13	27	0	0
WADENA	27159	34	27	10	119	0	79
WASECA	27161	116	12	0	0	0	0
WATONWAN	27165	34	60	0	0	0	0
WILKIN	27167	274	291	0	0	0	0
WINONA	27169	568	450	3	78	0	0
WRIGHT	27171	91	111	138	41	0	0
YELLOW MEDICINE	27173	314	494	2	0	0	0

Mississippi
County Names

TABLE 1. CRP ENROLLMENT INCLUDING SIGNUP 18 (ACRES)

COUNTY	FIPS	TOTAL ACRES OFFERED	SIGNUP 18 ACCEPTABLE ACRES	CUMULATIVE ACREAGE AS OF OCT 1998	ACREAGE EXPIRING SEPT 1999	CUMULATIVE ACREAGE AS OF OCT 1999 1/
MISSISSIPPI	**0**	**160,283**	**109,480**	**760,427**	**72,707**	**797,200**
ADAMS	28001	1,083	1,042	14,733	850	14,925
ALCORN	28003	1,459	501	7,275	1,012	6,764
AMITE	28005	736	628	11,168	271	11,525
ATTALA	28007	4,046	1,736	14,376	2,603	13,509
BENTON	28009	591	461	4,938	378	5,021
BOLIVAR	28011	1,296	1,296	2,999	1,064	3,231
CALHOUN	28013	4,289	3,458	15,480	1,787	17,151
CARROLL	28015	1,913	1,560	15,769	747	16,582
CHICKASAW	28017	6,215	5,057	23,381	2,274	26,164
CHOCTAW	28019	3,231	934	7,165	1,755	6,344
CLAIBORNE	28021	4,064	3,417	11,599	761	14,255
CLARKE	28023	482	301	1,461	170	1,592
CLAY	28025	3,131	1,533	19,459	1,402	19,590
COAHOMA	28027	5,845	5,442	7,274	745	11,971
COPIAH	28029	2,197	1,809	7,556	755	8,610
COVINGTON	28031	998	474	8,842	361	8,955
DESOTO	28033	471	405	6,014	373	6,046
FORREST	28035	42	42	2,635	156	2,521
FRANKLIN	28037	205	205	2,953	37	3,121
GEORGE	28039	122	102	1,459	66	1,495
GREENE	28041	134	81	80	4	157
GRENADA	28043	2,049	1,457	11,716	942	12,231
HANCOCK	28045	0	0	2,555	76	2,479
HINDS	28049	3,817	3,751	24,322	1,803	26,270
HOLMES	28051	2,959	2,442	20,366	1,088	21,720
HUMPHREYS	28053	2,518	1,066	5,018	1,973	4,111
ISSAQUENA	28055	2,858	2,163	3,370	1,302	4,231
ITAWAMBA	28057	2,836	1,453	7,251	1,061	7,643
JACKSON	28059	10	10	952	17	945
JASPER	28061	188	37	6,157	118	6,076
JEFFERSON	28063	0	0	4,988	135	4,853
JEFFERSON DAVIS	28065	744	473	6,674	139	7,008
JONES	28067	1,257	939	4,835	266	5,508
KEMPER	28069	3,595	1,089	10,751	1,405	10,435
LAFAYETTE	28071	1,625	186	9,717	1,419	8,484
LAMAR	28073	1,014	1,014	3,828	88	4,754
LAUDERDALE	28075	953	858	1,981	134	2,705
LAWRENCE	28077	807	182	3,238	392	3,028
LEAKE	28079	1,495	991	5,894	225	6,660
LEE	28081	1,268	1,106	5,744	729	6,121
LEFLORE	28083	2,685	2,321	7,152	1,315	8,158
LINCOLN	28085	313	313	5,728	371	5,670
LOWNDES	28087	1,871	1,458	21,828	1,299	21,987
MADISON	28089	3,587	2,952	39,029	135	41,846
MARION	28091	874	790	8,678	455	9,013
MARSHALL	28093	1,137	817	9,888	742	9,963
MONROE	28095	3,104	877	18,219	1,331	17,765
MONTGOMERY	28097	1,793	1,328	4,906	571	5,663
NESHOBA	28099	358	299	3,030	185	3,144
NEWTON	28101	791	699	6,435	181	6,953
NOXUBEE	28103	7,960	4,732	36,857	3,292	38,297
OKTIBBEHA	28105	3,602	2,852	11,751	2,077	12,526
PANOLA	28107	7,434	4,448	37,846	4,613	37,681
PEARL RIVER	28109	552	283	9,836	771	9,348
PERRY	28111	139	129	3,718	60	3,787
PIKE	28113	548	548	2,355	113	2,790

1/ NOT INCLUDING CONTINUOUS, CREP, APPEALS, WAIVERS.

TABLE 1. CRP ENROLLMENT INCLUDING SIGNUP 18 (ACRES)

COUNTY	FIPS	TOTAL ACRES OFFERED	SIGNUP 18 ACCEPTABLE ACRES	CUMULATIVE ACREAGE AS OF OCT 1998	ACREAGE EXPIRING SEPT 1999	CUMULATIVE ACREAGE AS OF OCT 1999 1/
PONTOTOC	28115	3,680	3,215	24,386	3,143	24,458
PRENTISS	28117	1,934	1,058	13,821	1,410	13,469
QUITMAN	28119	5,436	3,768	7,801	1,631	9,938
RANKIN	28121	1,453	1,390	7,891	543	8,738
SCOTT	28123	485	372	9,809	0	10,181
SHARKEY	28125	2,724	2,615	3,894	915	5,594
SIMPSON	28127	1,306	870	6,924	465	7,329
SMITH	28129	679	325	5,834	605	5,554
STONE	28131	0	0	1,312	0	1,312
SUNFLOWER	28133	1,331	647	4,373	1,144	3,876
TALLAHATCHIE	28135	5,740	5,661	13,433	2,491	16,603
TATE	28137	599	497	8,771	2,204	7,064
TIPPAH	28139	365	204	8,905	308	8,801
TISHOMINGO	28141	522	64	3,473	294	3,243
TUNICA	28143	1,053	861	1,518	557	1,822
UNION	28145	3,599	1,191	15,140	2,230	14,101
WALTHALL	28147	1,787	1,468	11,526	411	12,583
WARREN	28149	3,948	646	4,795	560	4,881
WASHINGTON	28151	1,868	1,488	3,877	1,175	4,190
WAYNE	28153	256	226	530	17	739
WEBSTER	28155	2,439	542	8,868	1,094	8,316
WILKINSON	28157	449	449	3,337	10	3,776
WINSTON	28159	1,744	870	7,683	507	8,046
YALOBUSHA	28161	2,151	1,090	8,333	1,421	8,002
YAZOO	28163	5,444	5,420	20,964	1,178	25,206

1/ NOT INCLUDING CONTINUOUS, CREP, APPEALS, WAIVERS.

TABLE 2. SIGNUP 18 -- DESCRIPTIVE STATISTICS

COUNTY	FIPS	TOTAL RENTAL PAYMENTS	RENTAL PAYMENTS ($/ACRE)	TOTAL OFFERS RECEIVED	NUMBER OF OFFERS ACCEPTABLE	EBI WITHOUT COST	EBI WITH COST
MISSISSIPPI	**0**	**4,566,058**	**41.71**	**2,662**	**1,679**	**184**	**284**
ADAMS	28001	40,857	39.22	12	10	174	271
ALCORN	28003	17,028	33.98	49	18	167	278
AMITE	28005	15,791	25.16	21	19	175	281
ATTALA	28007	76,227	43.90	67	42	184	286
BENTON	28009	19,511	42.31	16	15	189	293
BOLIVAR	28011	64,739	49.94	13	13	177	271
CALHOUN	28013	139,072	40.22	115	87	167	274
CARROLL	28015	65,744	42.14	34	24	194	296
CHICKASAW	28017	186,293	36.84	75	49	183	283
CHOCTAW	28019	35,733	38.27	75	21	184	287
CLAIBORNE	28021	124,596	36.47	37	30	221	321
CLARKE	28023	7,890	26.21	10	7	170	279
CLAY	28025	56,272	36.71	67	29	159	270
COAHOMA	28027	338,315	62.17	20	12	177	255
COPIAH	28029	59,587	32.93	28	25	164	272
COVINGTON	28031	12,814	27.03	29	12	160	271
DESOTO	28033	19,476	48.14	9	7	216	311
FORREST	28035	1,395	33.13	3	3	146	251
FRANKLIN	28037	4,634	22.62	5	5	190	297
GEORGE	28039	3,026	29.81	7	5	200	313
GREENE	28041	2,176	26.84	6	3	158	271
GRENADA	28043	60,172	41.31	32	19	176	280
HINDS	28049	167,416	44.63	42	41	221	321
HOLMES	28051	118,332	48.46	42	37	197	290
HUMPHREYS	28053	44,247	41.52	29	13	159	263
ISSAQUENA	28055	103,572	47.89	28	24	168	258
ITAWAMBA	28057	59,504	40.95	96	57	176	283
JACKSON	28059	220	22.00	1	1	151	269
JASPER	28061	1,107	29.59	6	2	145	258
JEFFERSON	28063	0	0	0	0	0	0
JEFFERSON DAVIS	28065	12,529	26.48	25	13	171	279
JONES	28067	33,432	35.59	30	17	204	306
KEMPER	28069	31,704	29.11	39	19	174	284
LAFAYETTE	28071	7,024	37.74	31	5	155	260
LAMAR	28073	28,588	28.19	10	10	219	323
LAUDERDALE	28075	22,799	26.57	24	19	214	324
LAWRENCE	28077	4,973	27.27	19	5	167	280
LEAKE	28079	34,818	35.14	36	27	171	277
LEE	28081	39,573	35.77	40	33	190	299
LEFLORE	28083	83,105	35.81	34	30	155	258
LINCOLN	28085	7,772	24.83	9	9	203	316
LOWNDES	28087	62,388	42.80	31	23	193	288
MADISON	28089	147,490	49.97	42	31	201	293
MARION	28091	26,521	33.57	30	23	189	290
MARSHALL	28093	32,034	39.23	35	26	183	282
MONROE	28095	31,475	35.88	79	22	155	262
MONTGOMERY	28097	52,586	39.60	38	24	152	269
NESHOBA	28099	10,214	34.19	14	11	217	322
NEWTON	28101	24,132	34.54	16	13	194	295
NOXUBEE	28103	160,978	34.02	86	55	176	286
OKTIBBEHA	28105	121,532	42.62	37	24	167	271
PANOLA	28107	215,909	48.54	94	51	221	316
PEARL RIVER	28109	6,881	24.30	6	4	155	272
PERRY	28111	3,860	29.99	6	5	155	262
PIKE	28113	13,072	23.85	22	22	180	289
PONTOTOC	28115	139,797	43.49	77	60	185	283
PRENTISS	28117	39,086	36.96	65	32	163	266
QUITMAN	28119	174,312	46.26	56	31	168	262

TABLE 2. SIGNUP 18 -- DESCRIPTIVE STATISTICS

COUNTY	FIPS	TOTAL RENTAL PAYMENTS	RENTAL PAYMENTS ($/ACRE)	TOTAL OFFERS RECEIVED	NUMBER OF OFFERS ACCEPTABLE	EBI WITHOUT COST	EBI WITH COST
RANKIN	28121	52,271	37.61	23	21	206	307
SCOTT	28123	13,842	37.24	12	7	171	272
SHARKEY	28125	128,056	48.97	18	16	175	264
SIMPSON	28127	26,680	30.66	29	15	161	266
SMITH	28129	10,198	31.34	10	5	148	262
SUNFLOWER	28133	23,173	35.81	30	17	149	256
TALLAHATCHIE	28135	258,072	45.59	83	79	173	273
TATE	28137	25,987	52.28	16	11	207	297
TIPPAH	28139	7,158	35.18	26	13	188	295
TISHOMINGO	28141	2,374	37.33	27	2	158	260
TUNICA	28143	45,228	52.51	5	4	164	250
UNION	28145	41,544	34.88	94	36	164	276
WALTHALL	28147	36,760	25.04	41	33	171	281
WARREN	28149	28,694	44.39	12	9	170	267
WASHINGTON	28151	69,127	46.46	18	14	156	254
WAYNE	28153	5,603	24.76	5	4	207	321
WEBSTER	28155	22,241	41.03	61	15	169	276
WILKINSON	28157	13,913	31.00	1	1	142	254
WINSTON	28159	32,556	37.44	33	13	168	270
YALOBUSHA	28161	48,355	44.37	46	25	176	278
YAZOO	28163	259,898	47.95	67	65	238	332

TABLE 3. SIGNUP 18 -- DESCRIPTION OF ACCEPTABLE ACRES

COUNTY	FIPS	EXISTING GRASS PLANTINGS	NEW GRASS PLANTINGS	EXISTING TREES	NEW TREES	LONGLEAF PINE PLANTINGS	RARE & DECLINE. HABITAT
MISSISSIPPI	**.**	**7,663**	**867**	**33,769**	**56,955**	**270**	**0**
ADAMS	28001	35	0	276	387	0	0
ALCORN	28003	309	0	110	83	0	0
AMITE	28005	0	0	22	604	0	0
ATTALA	28007	10	6	671	1,009	0	0
BENTON	28009	262	0	48	151	0	0
BOLIVAR	28011	0	0	0	203	0	0
CALHOUN	28013	102	0	1,666	1,649	0	0
CARROLL	28015	0	30	737	710	0	0
CHICKASAW	28017	657	37	1,187	3,176	0	0
CHOCTAW	28019	96	0	303	522	0	0
CLAIBORNE	28021	0	0	383	2,897	0	0
CLARKE	28023	4	0	58	236	0	0
CLAY	28025	133	0	1,181	114	0	0
COAHOMA	28027	0	0	0	4,444	0	0
COPIAH	28029	14	0	1,105	685	0	0
COVINGTON	28031	0	0	214	260	0	0
DESOTO	28033	207	0	32	165	0	0
FORREST	28035	6	0	13	23	0	0
FRANKLIN	28037	2	7	0	196	0	0
GEORGE	28039	0	0	28	73	73	0
GREENE	28041	0	0	51	30	0	0
GRENADA	28043	8	0	514	450	0	0
HINDS	28049	285	0	1,922	1,480	0	0
HOLMES	28051	48	35	394	1,934	0	0
HUMPHREYS	28053	4	0	294	187	0	0
ISSAQUENA	28055	10	0	709	938	0	0
ITAWAMBA	28057	124	9	303	989	0	0
JACKSON	28059	0	0	0	10	0	0
JASPER	28061	1	0	36	0	0	0
JEFFERSON DAVIS	28065	0	1	142	330	0	0
JONES	28067	5	2	208	724	0	0
KEMPER	28069	5	0	746	338	0	0
LAFAYETTE	28071	51	0	60	74	0	0
LAMAR	28073	0	0	82	932	176	0
LAUDERDALE	28075	0	0	171	661	22	0
LAWRENCE	28077	1	0	111	71	0	0
LEAKE	28079	50	0	438	459	0	0
LEE	28081	134	0	268	696	0	0
LEFLORE	28083	0	0	870	1,249	0	0
LINCOLN	28085	0	0	212	101	0	0
LOWNDES	28087	216	138	235	825	0	0
MADISON	28089	65	15	631	2,159	0	0
MARION	28091	0	0	124	666	0	0
MARSHALL	28093	68	0	364	305	0	0
MONROE	28095	23	0	564	229	0	0
MONTGOMERY	28097	0	0	1,090	173	0	0
NESHOBA	28099	15	0	183	96	0	0
NEWTON	28101	47	10	128	501	0	0
NOXUBEE	28103	1,154	83	2,016	1,260	0	0
OKTIBBEHA	28105	229	149	2,194	169	0	0
PANOLA	28107	933	122	1,076	1,892	0	0
PEARL RIVER	28109	0	0	75	208	0	0
PERRY	28111	0	1	57	68	0	0
PIKE	28113	0	42	127	376	0	0
PONTOTOC	28115	1,299	0	350	1,497	0	0
PRENTISS	28117	196	0	630	173	0	0
QUITMAN	28119	0	0	346	3,291	0	0
RANKIN	28121	18	0	494	861	0	0
SCOTT	28123	0	85	66	219	0	0

TABLE 3. SIGNUP 18 -- DESCRIPTION OF ACCEPTABLE ACRES

COUNTY	FIPS	EXISTING GRASS PLANTINGS	NEW GRASS PLANTINGS	EXISTING TREES	NEW TREES	LONGLEAF PINE PLANTINGS	RARE & DECLINE. HABITAT
SHARKEY	28125	0	0	638	1,616	0	0
SIMPSON	28127	89	0	150	625	0	0
SMITH	28129	1	0	308	15	0	0
SUNFLOWER	28133	0	0	346	287	0	0
TALLAHATCHIE	28135	306	0	734	1,842	0	0
TATE	28137	2	10	227	249	0	0
TIPPAH	28139	64	0	33	103	0	0
TISHOMINGO	28141	0	0	34	30	0	0
TUNICA	28143	0	0	188	588	0	0
UNION	28145	51	4	559	538	0	0
WALTHALL	28147	83	0	584	802	0	0
WARREN	28149	0	0	121	503	0	0
WASHINGTON	28151	14	0	531	539	0	0
WAYNE	28153	0	0	43	181	0	0
WEBSTER	28155	0	0	382	155	0	0
WILKINSON	28157	0	0	449	0	0	0
WINSTON	28159	4	0	584	275	0	0
YALOBUSHA	28161	103	9	652	268	0	0
YAZOO	28163	122	71	895	4,132	0	0

Missouri
County Names

TABLE 1. CRP ENROLLMENT INCLUDING SIGNUP 18 (ACRES)

COUNTY	FIPS	TOTAL ACRES OFFERED	SIGNUP 18 ACCEPTABLE ACRES	CUMULATIVE ACREAGE AS OF OCT 1998	ACREAGE EXPIRING SEPT 1999	CUMULATIVE ACREAGE AS OF OCT 1999 1/
MISSOURI	**0**	**179,544**	**140,944**	**1,352,717**	**68,150**	**1,425,511**
ADAIR	29001	4,149	3,203	24,550	817	26,936
ANDREW	29003	2,049	1,691	18,303	1,816	18,178
ATCHISON	29005	800	680	7,498	410	7,768
AUDRAIN	29007	1,474	1,359	13,629	866	14,122
BARRY	29009	0	0	383	53	330
BARTON	29011	5,686	5,450	12,985	1,400	17,035
BATES	29013	2,421	1,906	17,057	1,111	17,852
BENTON	29015	146	146	1,543	132	1,557
BOLLINGER	29017	778	351	2,157	37	2,471
BOONE	29019	1,344	949	7,668	434	8,183
BUCHANAN	29021	1,931	1,501	8,656	1,045	9,112
BUTLER	29023	80	15	689	233	471
CALDWELL	29025	5,717	5,291	33,969	1,703	37,557
CALLAWAY	29027	1,829	1,345	12,825	611	13,559
CAPE GIRARDEAU	29031	1,896	1,633	9,769	472	10,930
CARROLL	29033	5,091	4,508	43,838	1,404	46,942
CARTER	29035	0	0	79	0	79
CASS	29037	1,107	1,052	8,651	863	8,840
CEDAR	29039	488	390	4,065	369	4,086
CHARITON	29041	3,313	2,379	33,981	910	35,450
CHRISTIAN	29043	0	0	32	0	32
CLARK	29045	2,595	1,789	23,134	1,845	23,078
CLAY	29047	316	103	2,272	113	2,262
CLINTON	29049	2,457	2,044	12,873	308	14,609
COLE	29051	98	28	877	43	862
COOPER	29053	2,362	1,183	12,716	648	13,251
CRAWFORD	29055	0	0	224	0	224
DADE	29057	1,123	1,058	2,795	571	3,282
DALLAS	29059	0	0	298	0	298
DAVIESS	29061	7,973	6,366	47,212	3,125	50,453
DEKALB	29063	4,500	4,058	37,373	2,096	39,335
DENT	29065	0	0	158	0	158
DOUGLAS	29067	311	311	441	0	752
DUNKLIN	29069	529	334	1,413	211	1,536
FRANKLIN	29071	549	530	4,623	150	5,003
GASCONADE	29073	235	87	861	54	894
GENTRY	29075	3,833	3,536	59,806	1,040	62,302
GREENE	29077	19	19	26	0	45
GRUNDY	29079	2,770	2,386	45,434	2,058	45,762
HARRISON	29081	6,878	6,204	73,347	3,260	76,291
HENRY	29083	2,394	1,271	5,229	302	6,198
HICKORY	29085	57	57	434	29	462
HOLT	29087	686	490	4,345	251	4,584
HOWARD	29089	1,108	739	16,721	338	17,122
IRON	29093	159	0	0	0	0
JACKSON	29095	64	34	459	166	327
JASPER	29097	2,785	2,543	6,803	403	8,943
JEFFERSON	29099	10	10	286	0	296
JOHNSON	29101	1,987	1,085	10,149	706	10,528
KNOX	29103	5,195	2,984	41,114	3,328	40,770
LACLEDE	29105	0	0	297	0	297
LAFAYETTE	29107	536	284	5,551	116	5,719
LAWRENCE	29109	1,357	1,254	5,722	846	6,130
LEWIS	29111	3,183	2,436	28,655	3,514	27,577

1/ NOT INCLUDING CONTINUOUS, CREP, APPEALS, WAIVERS.

TABLE 1. CRP ENROLLMENT INCLUDING SIGNUP 18 (ACRES)

COUNTY	FIPS	TOTAL ACRES OFFERED	SIGNUP 18 ACCEPTABLE ACRES	CUMULATIVE ACREAGE AS OF OCT 1998	ACREAGE EXPIRING SEPT 1999	CUMULATIVE ACREAGE AS OF OCT 1999 1/
LINCOLN	29113	1,966	1,608	10,070	1,584	10,094
LINN	29115	4,689	3,230	57,512	1,207	59,535
LIVINGSTON	29117	3,770	2,635	32,619	1,357	33,897
MACON	29121	5,755	5,418	42,988	1,553	46,853
MADISON	29123	0	0	235	0	235
MARIES	29125	131	131	30	0	161
MARION	29127	1,990	1,091	16,012	982	16,121
MERCER	29129	2,433	1,964	40,729	381	42,312
MILLER	29131	0	0	45	0	45
MISSISSIPPI	29133	0	0	540	220	320
MONITEAU	29135	828	337	8,772	107	9,002
MONROE	29137	4,615	4,182	25,958	1,520	28,620
MONTGOMERY	29139	1,682	1,122	8,471	559	9,034
MORGAN	29141	389	0	818	39	779
NEW MADRID	29143	0	0	112	0	112
NEWTON	29145	1,057	951	1,916	349	2,518
NODAWAY	29147	8,642	6,813	37,406	1,996	42,223
OSAGE	29151	181	138	288	75	351
PEMISCOT	29155	0	0	14	0	14
PERRY	29157	843	548	6,646	668	6,526
PETTIS	29159	2,335	1,637	9,794	552	10,879
PHELPS	29161	54	0	244	244	0
PIKE	29163	2,262	1,453	10,564	1,300	10,717
PLATTE	29165	1,090	871	3,928	760	4,039
POLK	29167	69	69	485	0	554
PUTNAM	29171	2,843	2,548	29,982	747	31,783
RALLS	29173	2,053	1,885	19,586	1,057	20,414
RANDOLPH	29175	4,678	3,367	30,698	1,792	32,273
RAY	29177	1,854	1,600	20,981	666	21,915
RIPLEY	29181	379	214	1,059	23	1,250
ST CHARLES	29183	395	366	1,149	194	1,321
ST CLAIR	29185	1,537	1,205	4,199	295	5,109
ST FRANCOIS	29187	0	0	462	0	462
ST LOUIS	29189	0	0	91	0	91
STE GENEVIEVE	29193	707	588	4,330	261	4,657
SALINE	29195	2,098	1,489	8,826	665	9,650
SCHUYLER	29197	2,176	1,529	17,082	920	17,691
SCOTLAND	29199	3,724	2,373	35,958	72	38,259
SCOTT	29201	298	298	2,809	484	2,623
SHELBY	29205	1,550	1,269	14,310	1,347	14,232
STODDARD	29207	2,679	1,070	17,139	929	17,280
STONE	29209	0	0	21	0	21
SULLIVAN	29211	2,587	2,239	56,019	973	57,285
TEXAS	29215	0	0	119	0	119
VERNON	29217	5,974	5,066	27,040	694	31,412
WARREN	29219	513	455	4,049	355	4,149
WAYNE	29223	34	34	442	41	435
WEBSTER	29225	0	0	49	0	49
WORTH	29227	2,316	2,086	26,146	975	27,257

1/ NOT INCLUDING CONTINUOUS, CREP, APPEALS, WAIVERS.

TABLE 2. SIGNUP 18 -- DESCRIPTIVE STATISTICS

COUNTY	FIPS	TOTAL RENTAL PAYMENTS	RENTAL PAYMENTS ($/ACRE)	TOTAL OFFERS RECEIVED	NUMBER OF OFFERS ACCEPTABLE	EBI WITHOUT COST	EBI WITH COST
MISSOURI	**0**	**9,442,695**	**67.00**	**3,678**	**2,745**	**197**	**277**
ADAIR	29001	213,510	66.66	70	43	199	276
ANDREW	29003	125,367	74.14	51	41	184	261
ATCHISON	29005	49,662	73.07	15	13	198	271
AUDRAIN	29007	97,846	71.99	35	28	194	271
BARTON	29011	365,297	67.03	100	92	218	293
BATES	29013	113,568	59.58	52	38	200	285
BENTON	29015	7,799	53.27	2	2	188	274
BOLLINGER	29017	20,797	59.33	17	7	172	258
BOONE	29019	60,240	63.50	27	18	182	274
BUCHANAN	29021	110,153	73.38	55	43	195	270
BUTLER	29023	906	60.00	2	1	143	248
CALDWELL	29025	380,778	71.97	106	90	199	272
CALLAWAY	29027	91,579	68.11	34	23	186	267
CAPE GIRARDEAU	29031	112,370	68.80	42	33	191	268
CARROLL	29033	307,108	68.12	111	90	198	273
CASS	29037	64,008	60.86	25	23	202	282
CEDAR	29039	22,278	57.18	10	6	201	292
CHARITON	29041	151,364	63.64	84	61	183	266
CLARK	29045	112,855	63.10	66	42	183	269
CLAY	29047	6,821	66.48	8	3	199	282
CLINTON	29049	151,927	74.31	35	29	186	264
COLE	29051	2,018	72.34	9	3	210	280
COOPER	29053	75,629	63.95	37	19	178	266
DADE	29057	59,523	56.24	17	14	200	283
DAVIESS	29061	460,003	72.25	145	103	185	265
DEKALB	29063	286,148	70.52	88	75	194	272
DOUGLAS	29067	14,094	45.32	4	4	180	270
DUNKLIN	29069	22,305	66.72	17	11	170	261
FRANKLIN	29071	33,640	63.47	19	17	195	288
GASCONADE	29073	4,434	51.03	11	3	169	267
GENTRY	29075	234,833	66.42	91	85	191	273
GREENE	29077	1,183	62.25	1	1	218	296
GRUNDY	29079	157,820	66.14	72	50	189	272
HARRISON	29081	444,093	71.59	167	145	203	279
HENRY	29083	71,611	56.35	43	24	170	263
HICKORY	29085	2,583	45.00	1	1	201	292
HOLT	29087	36,065	73.65	17	14	193	264
HOWARD	29089	49,219	66.59	31	17	201	279
IRON	29093	0	0	1	0	0	0
JACKSON	29095	2,210	65.00	4	1	211	298
JASPER	29097	141,847	55.77	61	57	209	294
JEFFERSON	29099	480	48.00	1	1	225	319
JOHNSON	29101	65,645	60.51	36	20	182	266
KNOX	29103	209,712	70.29	95	62	193	265
LAFAYETTE	29107	19,502	68.57	15	6	200	276
LAWRENCE	29109	71,092	56.69	25	24	224	308
LEWIS	29111	165,920	68.11	63	45	190	274
LINCOLN	29113	103,646	64.46	51	36	183	267
LINN	29115	218,218	67.56	100	61	196	273
LIVINGSTON	29117	173,869	65.99	81	57	186	266
MACON	29121	353,688	65.28	87	80	218	297
MARIES	29125	5,240	40.00	1	1	137	255
MARION	29127	70,068	64.24	46	23	188	270
MERCER	29129	122,283	62.26	34	27	217	299
MONITEAU	29135	22,354	66.33	20	10	188	274
MONROE	29137	293,516	70.18	85	82	216	292
MONTGOMERY	29139	81,571	72.68	36	25	198	278
MORGAN	29141	0	0	5	0	0	0

TABLE 2. SIGNUP 18 -- DESCRIPTIVE STATISTICS

COUNTY	FIPS	TOTAL RENTAL PAYMENTS	RENTAL PAYMENTS ($/ACRE)	TOTAL OFFERS RECEIVED	NUMBER OF OFFERS ACCEPTABLE	EBI WITHOUT COST	EBI WITH COST
NEWTON	29145	43,878	46.15	15	13	198	289
NODAWAY	29147	512,069	75.16	147	113	209	284
OSAGE	29151	7,647	55.57	7	4	185	273
PERRY	29157	31,142	56.86	26	19	188	271
PETTIS	29159	104,433	63.79	39	27	186	263
PHELPS	29161	0	0	2	0	0	0
PIKE	29163	98,168	67.57	54	37	183	268
PLATTE	29165	57,841	66.44	20	13	199	283
POLK	29167	2,862	41.30	1	1	247	341
PUTNAM	29171	171,976	67.50	52	46	210	287
RALLS	29173	129,278	68.59	41	38	201	279
RANDOLPH	29175	223,482	66.37	78	58	199	281
RAY	29177	107,067	66.93	54	46	209	287
RIPLEY	29181	13,298	62.26	5	2	162	250
ST CHARLES	29183	24,659	67.45	10	8	192	280
ST CLAIR	29185	65,376	54.25	32	23	198	292
STE GENEVIEVE	29193	35,718	60.76	25	19	189	277
SALINE	29195	105,893	71.14	55	40	185	264
SCHUYLER	29197	91,869	60.10	47	26	179	265
SCOTLAND	29199	161,535	68.08	82	50	186	268
SCOTT	29201	20,134	67.61	8	8	212	294
SHELBY	29205	87,756	69.18	35	22	199	280
STODDARD	29207	73,384	68.59	68	25	180	258
SULLIVAN	29211	149,175	66.61	50	43	189	269
VERNON	29217	306,598	60.52	97	77	207	288
WARREN	29219	31,640	69.60	22	18	197	285
WAYNE	29223	1,462	43.00	1	1	199	304
WORTH	29227	142,058	68.11	41	38	180	262

TABLE 3. SIGNUP 18 -- DESCRIPTION OF ACCEPTABLE ACRES

COUNTY	FIPS	EXISTING GRASS PLANTINGS	NEW GRASS PLANTINGS	EXISTING TREES	NEW TREES	LONGLEAF PINE PLANTINGS	RARE & DECLINE. HABITAT
MISSOURI	**.**	**42,565**	**83,889**	**842**	**2,319**	**0**	**7,831**
ADAIR	29001	319	2,875	0	0	0	0
ANDREW	29003	854	742	0	83	0	0
ATCHISON	29005	0	609	0	0	0	0
AUDRAIN	29007	471	794	4	0	0	70
BARTON	29011	1,068	3,464	27	5	0	827
BATES	29013	373	652	128	0	0	603
BENTON	29015	0	106	0	0	0	39
BOLLINGER	29017	20	259	17	47	0	0
BOONE	29019	573	298	24	0	0	49
BUCHANAN	29021	665	642	42	0	0	0
BUTLER	29023	15	0	0	0	0	0
CALDWELL	29025	1,480	3,203	0	0	0	605
CALLAWAY	29027	660	656	1	0	0	20
CAPE GIRARDEAU	29031	49	1,504	0	76	0	0
CARROLL	29033	941	3,231	0	163	0	95
CASS	29037	339	539	0	0	0	147
CEDAR	29039	160	67	155	0	0	6
CHARITON	29041	369	1,937	23	1	0	26
CLARK	29045	1,217	440	42	56	0	2
CLAY	29047	71	32	0	0	0	0
CLINTON	29049	684	1,246	14	48	0	47
COLE	29051	0	9	0	2	0	5
COOPER	29053	464	640	5	30	0	17
DADE	29057	359	540	49	0	0	104
DAVIESS	29061	1,531	4,587	9	16	0	183
DEKALB	29063	1,548	2,305	0	4	0	190
DOUGLAS	29067	0	311	0	0	0	0
DUNKLIN	29069	56	219	0	0	0	0
FRANKLIN	29071	204	315	0	3	0	0
GASCONADE	29073	25	60	0	0	0	0
GENTRY	29075	1,552	1,929	0	0	0	5
GREENE	29077	0	18	0	0	0	0
GRUNDY	29079	1,359	886	0	111	0	17
HARRISON	29081	1,694	4,429	6	24	0	0
HENRY	29083	406	834	0	0	0	18
HICKORY	29085	0	0	0	0	0	56
HOLT	29087	76	369	0	40	0	0
HOWARD	29089	189	415	26	55	0	46
JACKSON	29095	0	32	0	0	0	0
JASPER	29097	1,181	1,102	66	0	0	181
JEFFERSON	29099	0	0	0	10	0	0
JOHNSON	29101	515	479	0	0	0	74
KNOX	29103	271	2,302	20	11	0	0
LAFAYETTE	29107	44	225	0	0	0	15
LAWRENCE	29109	423	774	0	0	0	0
LEWIS	29111	1,393	996	20	1	0	0
LINCOLN	29113	585	1,006	0	0	0	0
LINN	29115	542	1,923	5	654	0	0
LIVINGSTON	29117	624	1,846	0	57	0	94
MACON	29121	1,307	3,938	0	82	0	0
MARIES	29125	64	67	0	0	0	0
MARION	29127	246	770	9	56	0	0
MERCER	29129	675	1,207	0	5	0	66
MONITEAU	29135	13	286	0	0	0	29
MONROE	29137	1,333	2,375	27	99	0	41
MONTGOMERY	29139	249	832	0	0	0	35
NEWTON	29145	210	734	0	0	0	0
NODAWAY	29147	1,322	5,024	0	0	0	343
OSAGE	29151	63	73	0	0	0	0

TABLE 3. SIGNUP 18 -- DESCRIPTION OF ACCEPTABLE ACRES

COUNTY	FIPS	EXISTING GRASS PLANTINGS	NEW GRASS PLANTINGS	EXISTING TREES	NEW TREES	LONGLEAF PINE PLANTINGS	RARE & DECLINE. HABITAT
PERRY	29157	132	403	2	0	0	0
PETTIS	29159	363	817	0	41	0	406
PIKE	29163	474	870	0	25	0	46
PLATTE	29165	667	107	46	0	0	49
POLK	29167	7	62	0	0	0	0
PUTNAM	29171	882	1,429	0	171	0	0
RALLS	29173	872	905	2	5	0	94
RANDOLPH	29175	1,051	2,053	0	110	0	116
RAY	29177	485	1,075	0	0	0	25
RIPLEY	29181	195	11	8	0	0	0
ST CHARLES	29183	211	150	0	0	0	0
ST CLAIR	29185	311	249	0	0	0	365
STE GENEVIEVE	29193	215	223	0	0	0	0
SALINE	29195	489	751	0	89	0	135
SCHUYLER	29197	847	675	0	0	0	0
SCOTLAND	29199	144	1,685	0	3	0	0
SCOTT	29201	142	129	0	19	0	0
SHELBY	29205	746	493	0	21	0	0
STODDARD	29207	129	938	0	0	0	0
SULLIVAN	29211	1,375	797	0	45	0	0
VERNON	29217	1,010	1,358	67	53	0	2,525
WARREN	29219	172	273	0	0	0	5
WAYNE	29223	0	32	0	0	0	0
WORTH	29227	796	1,252	0	0	0	13

Montana
County Names

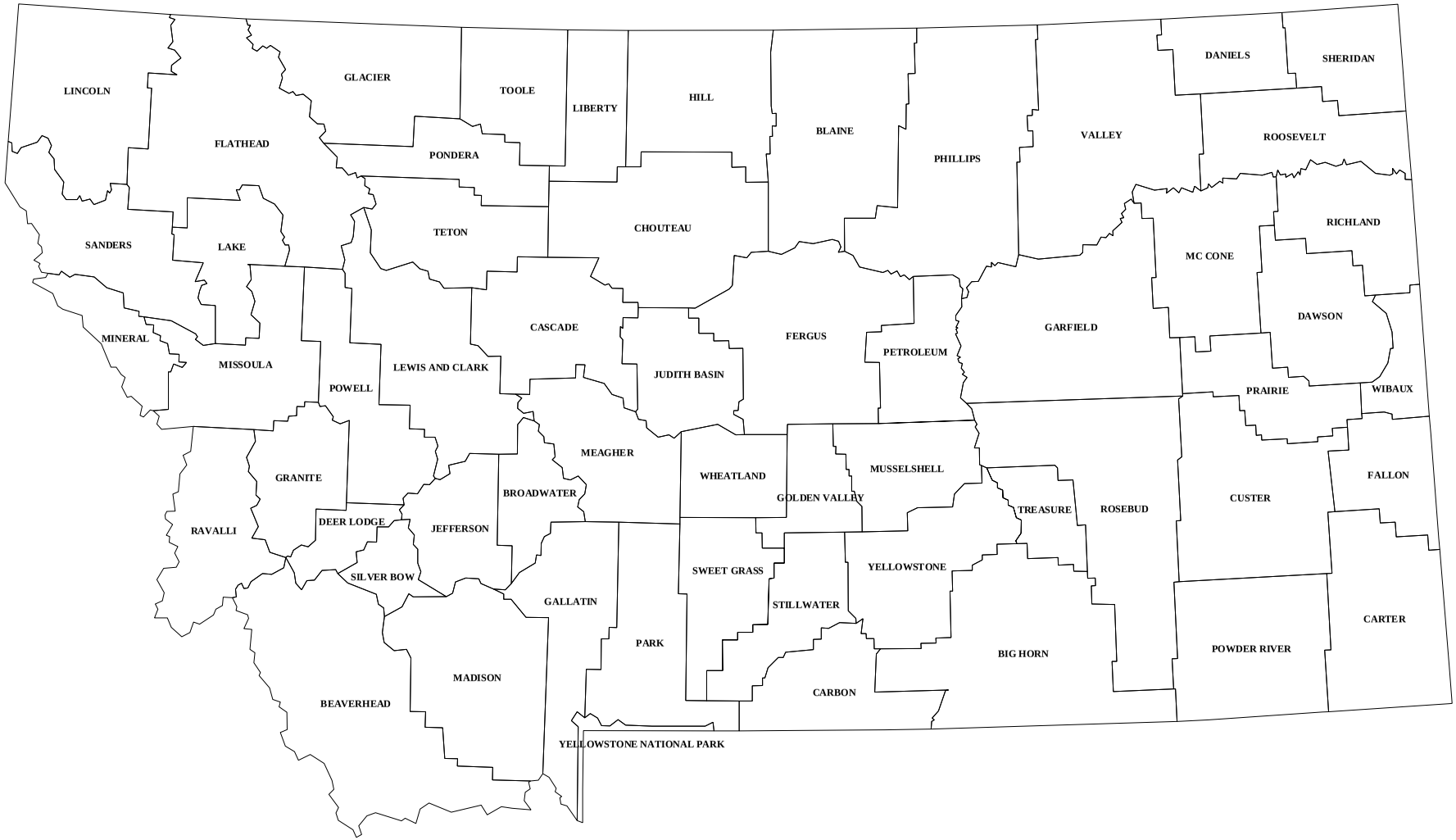

TABLE 1. CRP ENROLLMENT INCLUDING SIGNUP 18 (ACRES)

COUNTY	FIPS	TOTAL ACRES OFFERED	SIGNUP 18 ACCEPTABLE ACRES	CUMULATIVE ACREAGE AS OF OCT 1998	ACREAGE EXPIRING SEPT 1999	CUMULATIVE ACREAGE AS OF OCT 1999 1/
MONTANA	**0**	**855,286**	**638,178**	**2,977,209**	**331,999**	**3,283,388**
BEAVERHEAD	30001	295	0	3,220	1,452	1,768
BIG HORN	30003	13,159	12,428	32,861	0	45,289
BLAINE	30005	50,663	27,702	157,005	20,254	164,453
BROADWATER	30007	1,976	1,786	19,869	595	21,060
CARBON	30009	4,085	658	10,448	615	10,491
CARTER	30011	3,191	0	19,751	0	19,751
CASCADE	30013	18,037	15,677	66,711	5,813	76,575
CHOUTEAU	30015	96,919	90,439	169,455	13,352	246,542
CUSTER	30017	2,004	1,459	16,540	1,641	16,358
DANIELS	30019	12,865	3,867	143,098	598	146,367
DAWSON	30021	36,216	27,580	79,540	16,736	90,384
FALLON	30025	10,608	142	46,609	1,576	45,175
FERGUS	30027	30,069	23,243	57,148	6,846	73,545
FLATHEAD	30029	0	0	33	0	33
GALLATIN	30031	158	94	4,111	1,143	3,062
GARFIELD	30033	15,117	9,707	77,414	13,416	73,705
GLACIER	30035	15,584	14,405	74,229	5,455	83,179
GOLDEN VALLEY	30037	4,809	4,333	41,280	0	45,613
HILL	30041	91,629	88,678	218,741	33,644	273,775
JEFFERSON	30043	1,543	1,543	6,620	0	8,163
JUDITH BASIN	30045	6,953	1,800	24,803	1,062	25,541
LAKE	30047	0	0	159	139	20
LEWIS AND CLARK	30049	88	88	3,600	0	3,688
LIBERTY	30051	45,833	45,047	94,153	5,834	133,366
MCCONE	30055	47,136	32,452	140,808	27,319	145,941
MADISON	30057	952	777	4,129	175	4,731
MEAGHER	30059	1,515	151	7,850	278	7,723
MUSSELSHELL	30065	286	0	40,196	0	40,196
PARK	30067	3,291	2,254	10,613	1,396	11,471
PETROLEUM	30069	2,214	1,387	10,177	0	11,564
PHILLIPS	30071	2,193	1,905	141,097	426	142,576
PONDERA	30073	20,470	15,998	64,330	2,386	77,942
POWDER RIVER	30075	5,903	786	8,014	862	7,938
PRAIRIE	30079	0	0	45,947	4,095	41,852
RAVALLI	30081	1,025	0	464	10	454
RICHLAND	30083	28,801	28,593	99,756	15,091	113,258
ROOSEVELT	30085	49,056	49,055	156,531	27,177	178,409
ROSEBUD	30087	3,381	1,658	42,814	1,455	43,017
SANDERS	30089	0	0	172	172	0
SHERIDAN	30091	40,484	26,749	165,724	30,230	162,243
STILLWATER	30095	17,289	3,246	40,827	4,584	39,489
SWEET GRASS	30097	0	0	2,593	0	2,593
TETON	30099	27,889	23,888	122,805	7,335	139,358
TOOLE	30101	42,514	19,707	176,129	19,083	176,753
TREASURE	30103	77	0	2,481	142	2,339
VALLEY	30105	68,014	43,456	208,346	43,006	208,796
WHEATLAND	30107	8,236	7,982	24,968	5,517	27,433
WIBAUX	30109	14,444	3,379	42,006	7,238	38,147
YELLOWSTONE	30111	8,313	4,075	51,034	3,851	51,258

1/ NOT INCLUDING CONTINUOUS, CREP, APPEALS, WAIVERS.

TABLE 2. SIGNUP 18 -- DESCRIPTIVE STATISTICS

COUNTY	FIPS	TOTAL RENTAL PAYMENTS	RENTAL PAYMENTS ($/ACRE)	TOTAL OFFERS RECEIVED	NUMBER OF OFFERS ACCEPTABLE	EBI WITHOUT COST	EBI WITH COST
MONTANA	**0**	**22,360,747**	**35.04**	**4,372**	**3,144**	**184**	**284**
BEAVERHEAD	30001	0	0	5	0	0	0
BIG HORN	30003	464,088	37.34	115	109	172	269
BLAINE	30005	1,030,205	37.19	258	137	198	297
BROADWATER	30007	67,962	38.06	16	13	179	276
CARBON	30009	19,271	29.27	29	5	152	264
CARTER	30011	0	0	12	0	0	0
CASCADE	30013	564,412	36.00	92	76	186	285
CHOUTEAU	30015	3,653,874	40.40	377	330	186	281
CUSTER	30017	44,287	30.36	11	6	156	258
DANIELS	30019	112,385	29.06	79	24	211	314
DAWSON	30021	846,294	30.68	185	133	167	270
FALLON	30025	3,403	23.98	66	1	155	262
FERGUS	30027	719,943	30.98	164	120	177	280
GALLATIN	30031	3,668	38.98	3	1	157	252
GARFIELD	30033	289,597	29.83	43	25	163	266
GLACIER	30035	515,852	35.81	82	73	192	292
GOLDEN VALLEY	30037	119,243	27.52	13	10	202	306
HILL	30041	3,489,114	39.35	387	369	197	294
JEFFERSON	30043	61,728	40.00	6	6	196	291
JUDITH BASIN	30045	71,866	39.92	39	13	187	282
LEWIS AND CLARK	30049	2,965	33.66	1	1	205	305
LIBERTY	30051	1,710,796	37.98	205	201	191	287
MCCONE	30055	931,997	28.72	219	143	162	267
MADISON	30057	30,969	39.84	5	3	200	308
MEAGHER	30059	4,395	29.18	4	1	149	262
MUSSELSHELL	30065	0	0	1	0	0	0
PARK	30067	65,954	29.27	16	10	173	277
PETROLEUM	30069	37,794	27.24	13	10	175	280
PHILLIPS	30071	63,921	33.55	8	6	168	268
PONDERA	30073	702,583	43.92	116	76	190	282
POWDER RIVER	30075	21,312	27.10	16	4	152	259
RAVALLI	30081	0	0	3	0	0	0
RICHLAND	30083	900,615	31.50	157	156	194	297
ROOSEVELT	30085	1,511,426	30.81	347	346	182	284
ROSEBUD	30087	45,991	27.74	13	3	136	250
SHERIDAN	30091	778,119	29.09	261	172	159	264
STILLWATER	30095	92,733	28.57	75	19	160	269
TETON	30099	1,033,202	43.25	155	133	193	288
TOOLE	30101	695,999	35.32	211	87	204	303
TREASURE	30103	0	0	4	0	0	0
VALLEY	30105	1,215,863	27.98	391	241	178	282
WHEATLAND	30107	211,243	26.47	23	22	185	293
WIBAUX	30109	93,257	27.60	87	22	153	261
YELLOWSTONE	30111	132,421	32.49	59	37	161	266

TABLE 3. SIGNUP 18 -- DESCRIPTION OF ACCEPTABLE ACRES

COUNTY	FIPS	EXISTING GRASS PLANTINGS	NEW GRASS PLANTINGS	EXISTING TREES	NEW TREES	LONGLEAF PINE PLANTINGS	RARE & DECLINE. HABITAT
MONTANA	**.**	**143,658**	**357,827**	**143**	**227**	**0**	**100,411**
BIG HORN	30003	88	10,126	0	0	0	0
BLAINE	30005	7,698	13,094	0	0	0	6,418
BROADWATER	30007	607	1,046	0	50	0	71
CARBON	30009	440	219	0	0	0	0
CASCADE	30013	3,871	11,076	9	0	0	616
CHOUTEAU	30015	6,852	70,617	0	0	0	11,914
CUSTER	30017	622	767	0	0	0	0
DANIELS	30019	108	727	0	0	0	3,027
DAWSON	30021	8,141	19,083	0	81	0	160
FALLON	30025	0	142	0	0	0	0
FERGUS	30027	1,815	14,521	3	0	0	0
GALLATIN	30031	0	93	0	0	0	0
GARFIELD	30033	1,776	7,773	0	0	0	0
GLACIER	30035	3,212	5,436	0	0	0	42
GOLDEN VALLEY	30037	0	4,333	0	0	0	0
HILL	30041	20,194	45,009	3	0	0	14,264
JEFFERSON	30043	0	1,543	0	0	0	0
JUDITH BASIN	30045	92	1,568	0	0	0	0
LEWIS AND CLARK	30049	43	45	0	0	0	0
LIBERTY	30051	4,024	12,572	0	0	0	27,838
MCCONE	30055	11,781	17,707	13	0	0	510
MADISON	30057	334	443	0	0	0	0
MEAGHER	30059	151	0	0	0	0	0
PARK	30067	385	1,838	0	0	0	0
PETROLEUM	30069	191	398	0	0	0	0
PHILLIPS	30071	634	1,213	0	0	0	52
PONDERA	30073	1,496	11,883	0	0	0	2,323
POWDER RIVER	30075	150	634	0	0	0	0
RICHLAND	30083	9,409	15,479	84	95	0	824
ROOSEVELT	30085	14,753	13,201	0	0	0	20,950
ROSEBUD	30087	1,406	252	0	0	0	0
SHERIDAN	30091	12,188	12,225	0	0	0	2,272
STILLWATER	30095	1,548	1,677	15	0	0	0
TETON	30099	4,355	19,448	0	0	0	40
TOOLE	30101	4,895	3,834	0	0	0	8,658
VALLEY	30105	15,835	26,944	11	0	0	434
WHEATLAND	30107	1,655	6,327	0	0	0	0
WIBAUX	30109	1,487	1,892	0	0	0	0
YELLOWSTONE	30111	1,422	2,639	6	0	0	0

Nebraska
County Names

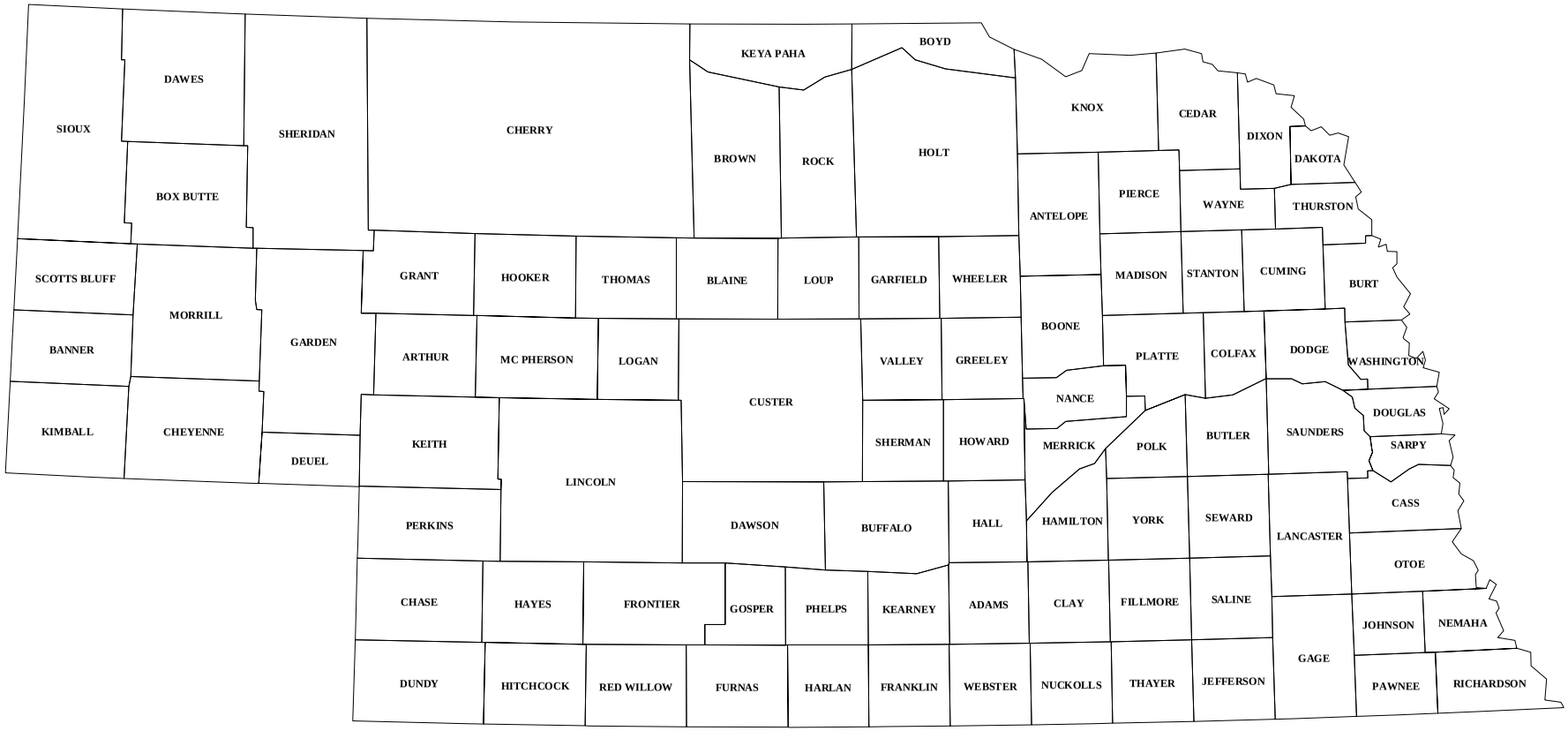

TABLE 1. CRP ENROLLMENT INCLUDING SIGNUP 18 (ACRES)

COUNTY	FIPS	TOTAL ACRES OFFERED	SIGNUP 18 ACCEPTABLE ACRES	CUMULATIVE ACREAGE AS OF OCT 1998	ACREAGE EXPIRING SEPT 1999	CUMULATIVE ACREAGE AS OF OCT 1999 1/
NEBRASKA	**0**	**237,740**	**186,364**	**991,092**	**137,871**	**1,039,585**
ADAMS	31001	582	403	2,556	544	2,415
ANTELOPE	31003	2,551	2,064	10,948	1,377	11,635
ARTHUR	31005	0	0	508	159	349
BANNER	31007	158	0	55,228	0	55,228
BLAINE	31009	0	0	763	0	763
BOONE	31011	969	756	16,347	0	17,103
BOX BUTTE	31013	7,924	7,205	16,239	9,282	14,162
BOYD	31015	536	439	2,078	144	2,373
BROWN	31017	794	734	8,658	734	8,658
BUFFALO	31019	806	470	6,534	305	6,699
BURT	31021	1,221	1,149	15,462	816	15,795
BUTLER	31023	1,803	1,397	14,839	1,221	15,015
CASS	31025	417	358	2,275	128	2,505
CEDAR	31027	1,473	1,035	16,536	1,391	16,180
CHASE	31029	2,105	756	5,545	887	5,414
CHERRY	31031	0	0	7,957	0	7,957
CHEYENNE	31033	11,859	11,714	31,353	4,541	38,526
CLAY	31035	450	270	580	137	713
COLFAX	31037	1,380	1,199	3,314	461	4,052
CUMING	31039	989	799	3,313	178	3,934
CUSTER	31041	826	484	6,051	459	6,076
DAKOTA	31043	2,010	1,935	12,272	2,225	11,982
DAWES	31045	3,033	2,795	12,498	4,372	10,921
DAWSON	31047	58	58	1,357	38	1,377
DEUEL	31049	1,687	1,664	10,423	1,698	10,389
DIXON	31051	6,533	3,932	36,003	5,537	34,398
DODGE	31053	514	91	1,657	125	1,623
DOUGLAS	31055	57	57	953	34	976
DUNDY	31057	2,127	1,783	10,613	3,838	8,558
FILLMORE	31059	268	106	1,646	490	1,262
FRANKLIN	31061	1,455	1,455	5,019	1,216	5,258
FRONTIER	31063	243	243	938	410	771
FURNAS	31065	2,221	2,065	12,468	1,678	12,855
GAGE	31067	7,260	6,491	26,578	5,153	27,916
GARDEN	31069	3,350	3,350	8,298	1,637	10,011
GARFIELD	31071	165	165	6,096	15	6,246
GOSPER	31073	262	121	2,132	280	1,973
GREELEY	31077	681	409	6,851	335	6,925
HALL	31079	175	36	1,939	44	1,931
HAMILTON	31081	7	0	98	50	48
HARLAN	31083	657	563	1,851	238	2,176
HAYES	31085	4,216	3,363	11,887	2,998	12,252
HITCHCOCK	31087	716	523	1,938	691	1,770
HOLT	31089	3,286	1,411	17,779	875	18,315
HOOKER	31091	53	53	416	0	469
HOWARD	31093	941	727	4,455	719	4,463
JEFFERSON	31095	3,017	2,600	11,890	2,723	11,767
JOHNSON	31097	7,502	7,176	33,315	4,137	36,354
KEARNEY	31099	0	0	1,070	261	809
KEITH	31101	4,377	4,217	9,373	2,561	11,029
KEYA PAHA	31103	190	0	1,119	200	919
KIMBALL	31105	36,348	24,575	81,480	1,400	104,655
KNOX	31107	3,159	1,433	17,391	1,616	17,208
LANCASTER	31109	7,891	6,527	25,027	6,035	25,519
LINCOLN	31111	3,401	2,203	10,929	4,375	8,757
LOGAN	31113	682	669	2,130	79	2,720
LOUP	31115	0	0	965	656	309
MCPHERSON	31117	128	128	1,944	0	2,072

1/ NOT INCLUDING CONTINUOUS, CREP, APPEALS, WAIVERS.

TABLE 1. CRP ENROLLMENT INCLUDING SIGNUP 18 (ACRES)

COUNTY	FIPS	TOTAL ACRES OFFERED	SIGNUP 18 ACCEPTABLE ACRES	CUMULATIVE ACREAGE AS OF OCT 1998	ACREAGE EXPIRING SEPT 1999	CUMULATIVE ACREAGE AS OF OCT 1999 1/
MADISON	31119	1,449	1,337	6,111	805	6,643
MERRICK	31121	13	0	423	0	423
MORRILL	31123	5,684	3,853	17,673	1,281	20,245
NANCE	31125	1,158	895	10,473	787	10,581
NEMAHA	31127	3,549	3,469	6,857	1,230	9,096
NUCKOLLS	31129	991	465	2,340	1,183	1,622
OTOE	31131	3,803	3,375	13,225	1,841	14,759
PAWNEE	31133	4,907	4,551	38,622	1,852	41,321
PERKINS	31135	25,630	15,762	40,109	21,471	34,400
PHELPS	31137	64	64	1,060	169	955
PIERCE	31139	2,453	1,496	8,225	950	8,771
PLATTE	31141	1,400	1,375	4,505	504	5,376
POLK	31143	127	56	351	24	383
RED WILLOW	31145	1,047	1,003	1,272	410	1,865
RICHARDSON	31147	4,207	4,157	21,516	1,948	23,725
ROCK	31149	0	0	19,157	0	19,157
SALINE	31151	2,306	1,291	8,804	1,492	8,603
SARPY	31153	134	134	574	7	701
SAUNDERS	31155	2,167	1,502	13,788	885	14,405
SCOTTS BLUFF	31157	7,224	6,810	13,704	1,075	19,439
SEWARD	31159	2,450	2,102	10,170	1,163	11,109
SHERIDAN	31161	7,114	6,380	29,488	6,388	29,480
SHERMAN	31163	1,053	970	7,705	700	7,975
SIOUX	31165	605	492	3,513	141	3,864
STANTON	31167	2,938	2,600	24,341	938	26,003
THAYER	31169	1,324	1,168	7,575	997	7,746
THOMAS	31171	0	0	545	0	545
THURSTON	31173	1,763	1,571	15,499	1,346	15,724
VALLEY	31175	510	211	3,444	241	3,414
WASHINGTON	31177	384	235	4,342	338	4,239
WAYNE	31179	967	496	11,117	1,200	10,413
WEBSTER	31181	3,387	3,041	9,388	2,060	10,369
WHEELER	31183	1,349	1,349	15,015	2,844	13,520
YORK	31185	70	0	279	98	181

1/ NOT INCLUDING CONTINUOUS, CREP, APPEALS, WAIVERS.

TABLE 2. SIGNUP 18 -- DESCRIPTIVE STATISTICS

COUNTY	FIPS	TOTAL RENTAL PAYMENTS	RENTAL PAYMENTS ($/ACRE)	TOTAL OFFERS RECEIVED	NUMBER OF OFFERS ACCEPTABLE	EBI WITHOUT COST	EBI WITH COST
NEBRASKA	**0**	**9,506,898**	**51.01**	**3,230**	**2,502**	**190**	**279**
ADAMS	31001	22,017	54.62	12	7	174	267
ANTELOPE	31003	129,552	62.78	38	29	190	270
BANNER	31007	0	0	2	0	0	0
BOONE	31011	53,374	70.57	10	9	219	291
BOX BUTTE	31013	231,531	32.13	45	41	159	260
BOYD	31015	18,985	43.28	6	4	195	292
BROWN	31017	20,555	28.00	5	3	148	262
BUFFALO	31019	26,978	57.40	17	7	183	273
BURT	31021	99,687	86.78	27	24	238	300
BUTLER	31023	114,008	81.59	52	38	235	299
CASS	31025	34,427	96.30	25	20	221	280
CEDAR	31027	64,628	62.46	31	20	196	283
CHASE	31029	26,921	35.60	40	22	173	273
CHEYENNE	31033	414,117	35.35	95	88	174	273
CLAY	31035	14,532	53.92	12	5	173	266
COLFAX	31037	101,914	85.00	34	25	202	270
CUMING	31039	68,629	85.95	22	15	196	264
CUSTER	31041	22,600	46.70	18	10	180	269
DAKOTA	31043	152,757	78.95	29	27	226	292
DAWES	31045	74,221	26.55	16	13	157	263
DAWSON	31047	2,818	48.59	2	2	222	311
DEUEL	31049	62,027	37.28	20	19	166	262
DIXON	31051	304,890	77.55	72	47	207	279
DODGE	31053	7,673	84.04	29	10	198	264
DOUGLAS	31055	5,174	90.30	5	5	214	274
DUNDY	31057	65,000	36.46	30	26	176	278
FILLMORE	31059	5,957	56.46	9	6	181	276
FRANKLIN	31061	76,760	52.77	32	32	196	284
FRONTIER	31063	9,908	40.84	6	6	176	278
FURNAS	31065	90,738	43.94	83	77	179	282
GAGE	31067	459,473	70.79	178	157	210	284
GARDEN	31069	109,826	32.79	28	28	172	273
GARFIELD	31071	7,012	42.52	2	2	164	259
GOSPER	31073	5,929	48.96	16	11	183	277
GREELEY	31077	20,702	50.57	12	6	177	266
HALL	31079	1,964	55.00	4	2	171	254
HAMILTON	31081	0	0	2	0	0	0
HARLAN	31083	28,154	50.02	25	22	193	288
HAYES	31085	119,826	35.63	48	37	161	269
HITCHCOCK	31087	17,480	33.42	22	17	156	264
HOLT	31089	62,184	44.07	34	16	179	271
HOOKER	31091	2,124	40.00	1	1	138	250
HOWARD	31093	37,064	50.98	17	11	188	276
JEFFERSON	31095	170,532	65.59	58	53	202	281
JOHNSON	31097	544,052	75.82	138	130	206	277
KEITH	31101	150,989	35.80	56	54	179	278
KEYA PAHA	31103	0	0	2	0	0	0
KIMBALL	31105	791,514	32.21	173	110	191	294
KNOX	31107	78,879	55.06	52	25	187	278
LANCASTER	31109	490,121	75.09	159	134	207	282
LINCOLN	31111	80,048	36.33	44	30	176	280
LOGAN	31113	19,467	29.09	6	5	199	302
MCPHERSON	31117	4,864	37.88	2	2	157	253
MADISON	31119	107,908	80.73	29	26	224	292
MERRICK	31121	0	0	1	0	0	0
MORRILL	31123	128,488	33.35	44	34	166	270
NANCE	31125	54,000	60.34	30	22	223	304
NEMAHA	31127	294,585	84.93	66	59	216	280
NUCKOLLS	31129	26,177	56.32	21	12	184	280
OTOE	31131	298,718	88.51	68	59	217	280

TABLE 2. SIGNUP 18 -- DESCRIPTIVE STATISTICS

COUNTY	FIPS	TOTAL RENTAL PAYMENTS	RENTAL PAYMENTS ($/ACRE)	TOTAL OFFERS RECEIVED	NUMBER OF OFFERS ACCEPTABLE	EBI WITHOUT COST	EBI WITH COST
PAWNEE	31133	335,053	73.62	88	79	233	303
PERKINS	31135	564,948	35.84	255	150	170	270
PHELPS	31137	3,170	49.77	2	2	206	300
PIERCE	31139	99,264	66.34	44	25	196	277
PLATTE	31141	114,845	83.50	27	25	206	272
POLK	31143	3,767	67.40	9	4	174	253
RED WILLOW	31145	36,281	36.19	25	23	166	277
RICHARDSON	31147	348,541	83.84	93	91	224	290
SALINE	31151	86,027	66.65	71	34	183	266
SARPY	31153	12,626	94.01	5	5	249	303
SAUNDERS	31155	122,164	81.33	61	46	236	303
SCOTTS BLUFF	31157	222,270	32.64	27	25	186	286
SEWARD	31159	150,235	71.46	63	49	206	281
SHERIDAN	31161	198,482	31.11	55	48	164	267
SHERMAN	31163	47,684	49.16	16	13	214	307
SIOUX	31165	14,835	30.13	6	5	173	276
STANTON	31167	209,946	80.75	54	46	203	272
THAYER	31169	66,437	56.89	36	30	183	278
THURSTON	31173	138,526	88.19	42	36	235	294
VALLEY	31175	10,455	49.50	9	6	177	267
WASHINGTON	31177	19,644	83.70	14	11	233	306
WAYNE	31179	37,856	76.35	18	8	190	268
WEBSTER	31181	162,394	53.40	41	36	186	280
WHEELER	31183	66,993	49.67	3	3	154	249
YORK	31185	0	0	4	0	0	0

TABLE 3. SIGNUP 18 -- DESCRIPTION OF ACCEPTABLE ACRES

COUNTY	FIPS	EXISTING GRASS PLANTINGS	NEW GRASS PLANTINGS	EXISTING TREES	NEW TREES	LONGLEAF PINE PLANTINGS	RARE & DECLINE. HABITAT
NEBRASKA	**.**	**57,604**	**89,785**	**414**	**196**	**0**	**27,474**
ADAMS	31001	159	244	0	0	0	0
ANTELOPE	31003	879	1,138	0	0	0	20
BOONE	31011	133	599	3	1	0	6
BOX BUTTE	31013	2,130	3,548	9	0	0	430
BOYD	31015	178	260	0	0	0	0
BROWN	31017	734	0	0	0	0	0
BUFFALO	31019	340	49	0	0	0	22
BURT	31021	381	705	9	6	0	31
BUTLER	31023	152	1,231	0	0	0	10
CASS	31025	137	170	0	0	0	49
CEDAR	31027	597	374	9	0	0	35
CHASE	31029	244	479	0	1	0	0
CHEYENNE	31033	2,466	0	87	0	0	5,094
CLAY	31035	161	93	0	0	0	5
COLFAX	31037	297	618	2	0	0	40
CUMING	31039	43	745	1	0	0	0
CUSTER	31041	216	237	0	0	0	25
DAKOTA	31043	645	1,265	0	0	0	12
DAWES	31045	1,028	1,133	8	0	0	611
DAWSON	31047	0	35	0	0	0	5
DEUEL	31049	313	852	0	0	0	132
DIXON	31051	2,235	1,540	1	0	0	125
DODGE	31053	3	69	0	0	0	20
DOUGLAS	31055	26	30	0	0	0	0
DUNDY	31057	707	1,046	0	1	0	5
FILLMORE	31059	51	40	7	0	0	0
FRANKLIN	31061	805	504	2	0	0	100
FRONTIER	31063	83	127	0	0	0	31
FURNAS	31065	792	932	5	0	0	257
GAGE	31067	1,979	3,700	1	9	0	768
GARDEN	31069	1,561	1,539	14	0	0	52
GARFIELD	31071	31	124	0	3	0	0
GOSPER	31073	54	46	19	0	0	0
GREELEY	31077	180	228	0	0	0	0
HALL	31079	7	25	0	3	0	0
HARLAN	31083	157	345	1	0	0	60
HAYES	31085	1,075	2,164	0	0	0	110
HITCHCOCK	31087	295	165	5	0	0	55
HOLT	31089	214	1,135	0	0	0	0
HOOKER	31091	25	28	0	0	0	0
HOWARD	31093	353	368	5	0	0	0
JEFFERSON	31095	799	1,240	16	35	0	498
JOHNSON	31097	2,778	3,851	18	0	0	512
KEITH	31101	1,184	2,559	0	0	0	95
KIMBALL	31105	2,325	8,222	1	5	0	12,936
KNOX	31107	809	564	1	0	0	35
LANCASTER	31109	2,247	3,637	0	4	0	472
LINCOLN	31111	1,148	661	0	0	0	15
LOGAN	31113	25	157	1	0	0	0
MCPHERSON	31117	13	108	0	2	0	0
MADISON	31119	310	645	0	27	0	59
MORRILL	31123	1,010	2,733	3	12	0	0
NANCE	31125	428	440	7	12	0	0
NEMAHA	31127	591	2,623	8	0	0	228
NUCKOLLS	31129	290	163	0	0	0	10
OTOE	31131	749	2,400	1	5	0	189
PAWNEE	31133	855	1,644	0	0	0	2,047
PERKINS	31135	7,114	7,738	70	24	0	416
PHELPS	31137	46	17	0	0	0	0

TABLE 3. SIGNUP 18 -- DESCRIPTION OF ACCEPTABLE ACRES

COUNTY	FIPS	EXISTING GRASS PLANTINGS	NEW GRASS PLANTINGS	EXISTING TREES	NEW TREES	LONGLEAF PINE PLANTINGS	RARE & DECLINE. HABITAT
PIERCE	31139	503	848	9	0	0	20
PLATTE	31141	483	724	1	13	0	5
POLK	31143	0	36	0	0	0	0
RED WILLOW	31145	441	505	0	0	0	47
RICHARDSON	31147	906	2,524	0	0	0	584
SALINE	31151	352	735	16	1	0	165
SARPY	31153	0	134	0	0	0	0
SAUNDERS	31155	353	798	9	10	0	100
SCOTTS BLUFF	31157	810	5,810	0	0	0	190
SEWARD	31159	925	1,177	1	0	0	0
SHERIDAN	31161	2,897	2,849	38	11	0	513
SHERMAN	31163	692	258	6	5	0	5
SIOUX	31165	245	226	0	0	0	20
STANTON	31167	616	1,841	2	0	0	87
THAYER	31169	350	774	0	8	0	25
THURSTON	31173	290	1,175	14	1	0	15
VALLEY	31175	115	84	0	0	0	0
WASHINGTON	31177	110	120	0	0	0	0
WAYNE	31179	295	175	3	0	0	20
WEBSTER	31181	1,580	1,394	3	0	0	60
WHEELER	31183	1,055	268	0	0	0	0

Nevada
County Names

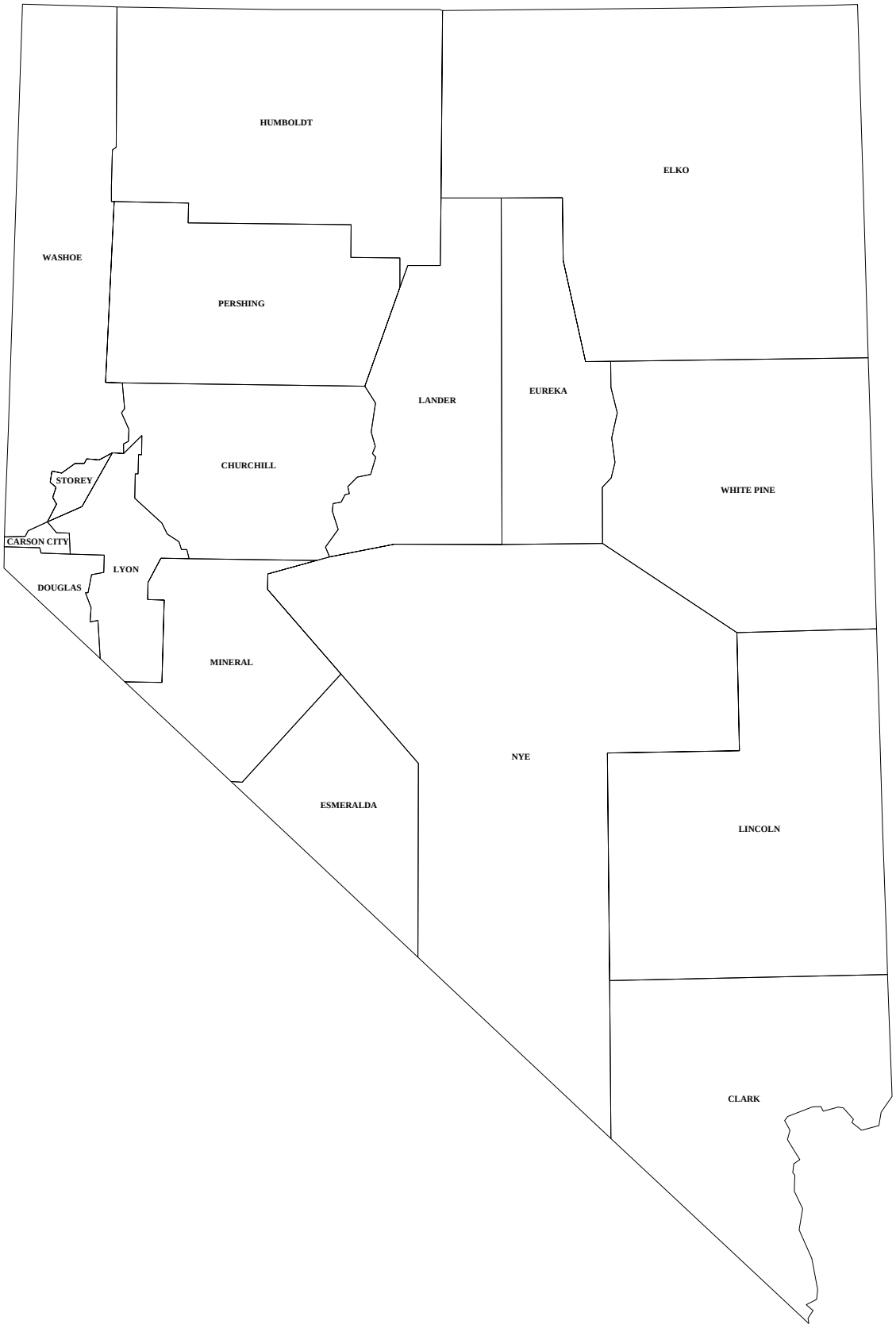

TABLE 1. CRP ENROLLMENT INCLUDING SIGNUP 18 (ACRES)

COUNTY	FIPS	TOTAL ACRES OFFERED	SIGNUP 18 ACCEPTABLE ACRES	CUMULATIVE ACREAGE AS OF OCT 1998	ACREAGE EXPIRING SEPT 1999	CUMULATIVE ACREAGE AS OF OCT 1999 1/
NEVADA	**0**	**0**	**0**	**878**	**727**	**151**
EUREKA	32011	0	0	878	727	151

1/ NOT INCLUDING CONTINUOUS, CREP, APPEALS, WAIVERS.

New Hampshire
County Names

TABLE 1. CRP ENROLLMENT INCLUDING SIGNUP 18 (ACRES)

COUNTY	FIPS	TOTAL ACRES OFFERED	SIGNUP 18 ACCEPTABLE ACRES	CUMULATIVE ACREAGE AS OF OCT 1998	ACREAGE EXPIRING SEPT 1999	CUMULATIVE ACREAGE AS OF OCT 1999 1/
NEW HAMPSHIRE	**0**	**0**	**0**	**179**	**0**	**179**
CARROLL	33003	0	0	146	0	146
CHESHIRE	33005	0	0	5	0	5
COOS	33007	0	0	9	0	9
GRAFTON	33009	0	0	11	0	11
ROCKINGHAM	33015	0	0	4	0	4
STRAFFORD	33017	0	0	4	0	4

1/ NOT INCLUDING CONTINUOUS, CREP, APPEALS, WAIVERS.

New Jersey
County Names

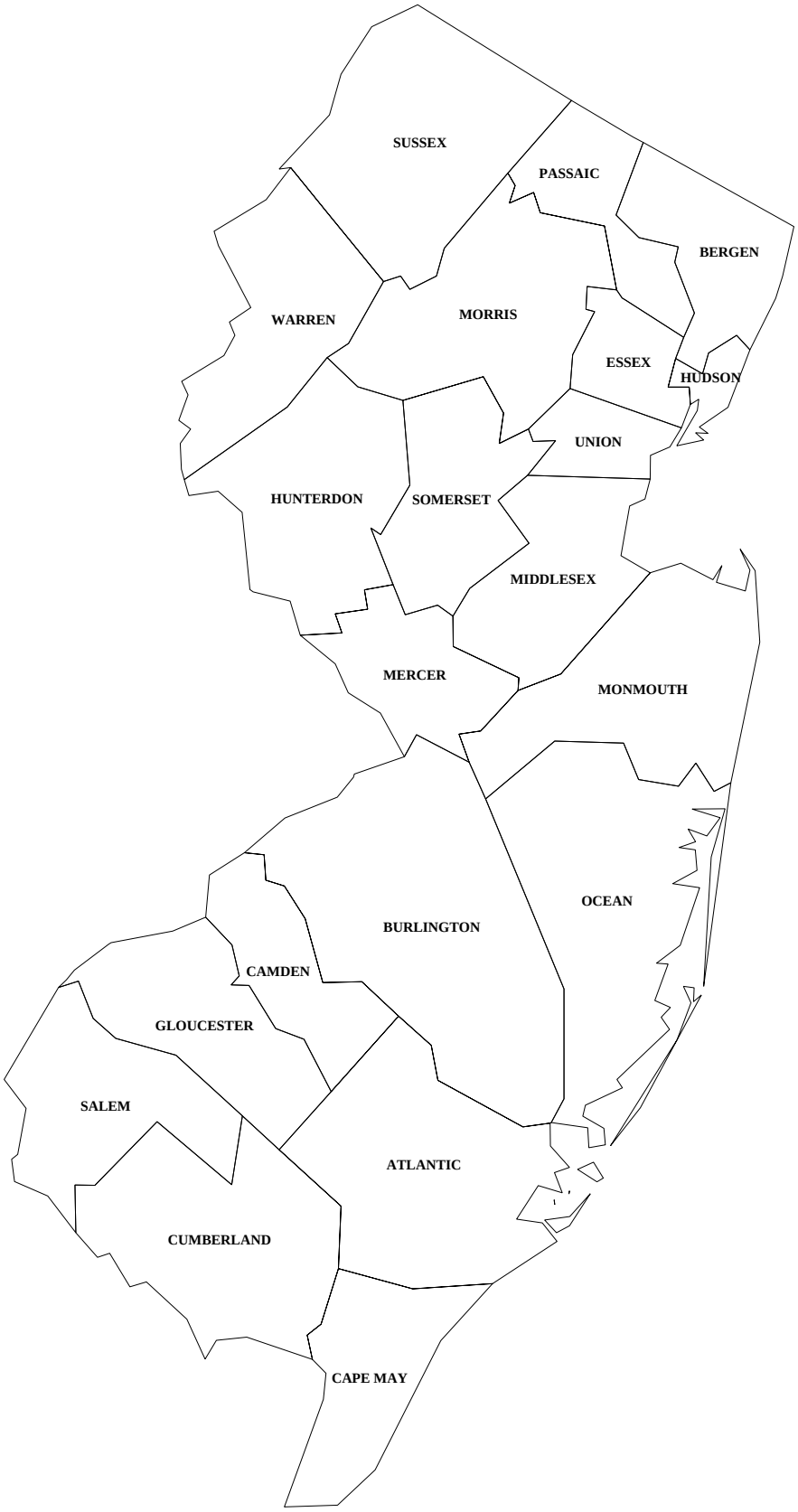

TABLE 1. CRP ENROLLMENT INCLUDING SIGNUP 18 (ACRES)

COUNTY	FIPS	TOTAL ACRES OFFERED	SIGNUP 18 ACCEPTABLE ACRES	CUMULATIVE ACREAGE AS OF OCT 1998	ACREAGE EXPIRING SEPT 1999	CUMULATIVE ACREAGE AS OF OCT 1999 1/
NEW JERSEY	**0**	**313**	**197**	**2,293**	**170**	**2,320**
ATLANTIC	34001	16	13	0	0	13
BURLINGTON	34005	0	0	49	25	24
CUMBERLAND	34011	26	0	158	0	158
GLOUCESTER	34015	50	0	110	0	110
HUNTERDON	34019	138	138	1,540	98	1,580
MERCER	34021	25	25	58	25	58
MONMOUTH	34025	0	0	13	0	13
MORRIS	34027	0	0	2	0	2
SALEM	34033	37	0	37	0	37
SOMERSET	34035	22	22	59	0	81
SUSSEX	34037	0	0	118	22	96
WARREN	34041	0	0	149	0	149

1/ NOT INCLUDING CONTINUOUS, CREP, APPEALS, WAIVERS.

TABLE 2. SIGNUP 18 -- DESCRIPTIVE STATISTICS

COUNTY	FIPS	TOTAL RENTAL PAYMENTS	RENTAL PAYMENTS ($/ACRE)	TOTAL OFFERS RECEIVED	NUMBER OF OFFERS ACCEPTABLE	EBI WITHOUT COST	EBI WITH COST
NEW JERSEY	**0**	**5,822**	**29.52**	**16**	**11**	**198**	**303**
ATLANTIC	34001	512	40.00	2	1	180	275
CUMBERLAND	34011	0	0	1	0	0	0
GLOUCESTER	34015	0	0	1	0	0	0
HUDSON	34017	0	0	0	0	0	0
HUNTERDON	34019	3,735	27.14	7	7	201	308
MERCER	34021	997	40.54	1	1	166	270
SALEM	34033	0	0	2	0	0	0
SOMERSET	34035	578	26.01	2	2	220	325

TABLE 3. SIGNUP 18 -- DESCRIPTION OF ACCEPTABLE ACRES

COUNTY	FIPS	EXISTING GRASS PLANTINGS	NEW GRASS PLANTINGS	EXISTING TREES	NEW TREES	LONGLEAF PINE PLANTINGS	RARE & DECLINE. HABITAT
NEW JERSEY	**.**	**57**	**134**	**0**	**5**	**0**	**0**
ATLANTIC	34001	0	12	0	0	0	0
HUNTERDON	34019	33	105	0	0	0	0
MERCER	34021	25	0	0	0	0	0
SOMERSET	34035	0	17	0	5	0	0

New Mexico
County Names

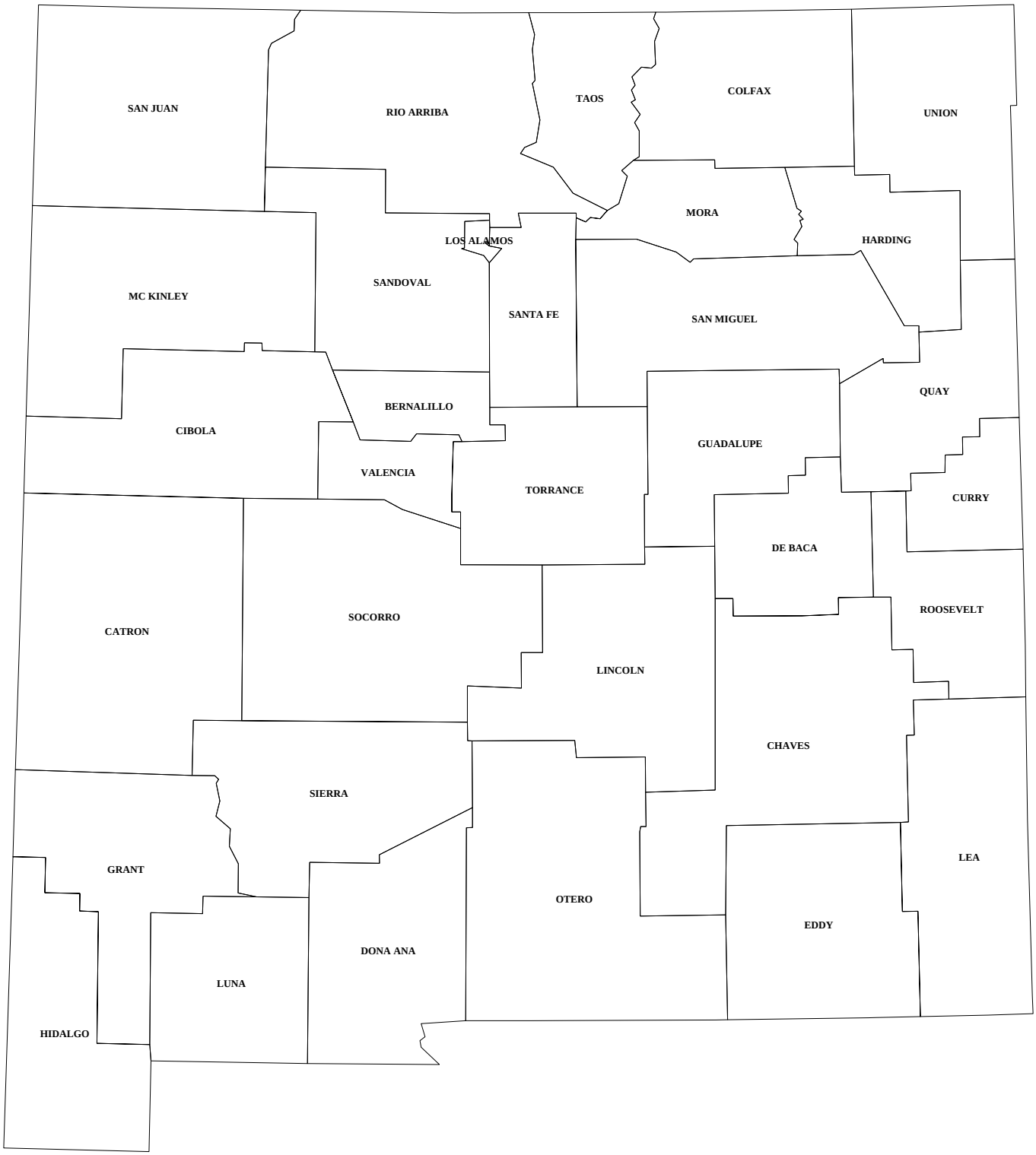

TABLE 1. CRP ENROLLMENT INCLUDING SIGNUP 18 (ACRES)

COUNTY	FIPS	TOTAL ACRES OFFERED	SIGNUP 18 ACCEPTABLE ACRES	CUMULATIVE ACREAGE AS OF OCT 1998	ACREAGE EXPIRING SEPT 1999	CUMULATIVE ACREAGE AS OF OCT 1999 1/
NEW MEXICO	**0**	**30,385**	**14,413**	**586,020**	**3,312**	**597,121**
BERNALILLO	35001	0	0	70	0	70
CIBOLA	35006	6	6	868	0	874
COLFAX	35007	0	0	2,103	0	2,103
CURRY	35009	0	0	208,044	0	208,044
DE BACA	35011	0	0	4,003	443	3,560
HARDING	35021	389	389	15,145	233	15,301
HIDALGO	35023	0	0	495	495	0
LEA	35025	1,878	1,878	37,270	320	38,828
QUAY	35037	0	0	115,188	0	115,188
ROOSEVELT	35041	24,792	8,888	169,651	0	178,539
SAN JUAN	35045	0	0	2,522	0	2,522
SANTA FE	35049	1,164	1,164	366	0	1,530
TAOS	35055	0	0	1,209	1,209	0
TORRANCE	35057	1,091	1,022	5,052	0	6,074
UNION	35059	1,066	1,066	24,034	612	24,488

1/ NOT INCLUDING CONTINUOUS, CREP, APPEALS, WAIVERS.

TABLE 2. SIGNUP 18 -- DESCRIPTIVE STATISTICS

COUNTY	FIPS	TOTAL RENTAL PAYMENTS	RENTAL PAYMENTS ($/ACRE)	TOTAL OFFERS RECEIVED	NUMBER OF OFFERS ACCEPTABLE	EBI WITHOUT COST	EBI WITH COST
NEW MEXICO	**0**	**444,012**	**30.81**	**165**	**76**	**191**	**297**
CIBOLA	35006	122	21.00	1	1	157	271
HARDING	35021	6,037	15.51	4	4	157	270
HIDALGO	35023	0	0	0	0	0	0
LEA	35025	71,428	38.04	8	8	189	290
ROOSEVELT	35041	268,133	30.17	131	43	200	305
SANTA FE	35049	38,542	33.11	6	6	149	262
TORRANCE	35057	25,504	24.96	6	5	157	273
UNION	35059	34,246	32.12	9	9	205	312

TABLE 3. SIGNUP 18 -- DESCRIPTION OF ACCEPTABLE ACRES

COUNTY	FIPS	EXISTING GRASS PLANTINGS	NEW GRASS PLANTINGS	EXISTING TREES	NEW TREES	LONGLEAF PINE PLANTINGS	RARE & DECLINE. HABITAT
NEW MEXICO	**.**	**4,010**	**10,349**	**0**	**0**	**0**	**0**
CIBOLA	35006	0	6	0	0	0	0
HARDING	35021	35	355	0	0	0	0
LEA	35025	985	893	0	0	0	0
ROOSEVELT	35041	149	8,685	0	0	0	0
SANTA FE	35049	1,164	0	0	0	0	0
TORRANCE	35057	1,022	0	0	0	0	0
UNION	35059	656	410	0	0	0	0

New York
County Names

TABLE 1. CRP ENROLLMENT INCLUDING SIGNUP 18 (ACRES)

COUNTY	FIPS	TOTAL ACRES OFFERED	SIGNUP 18 ACCEPTABLE ACRES	CUMULATIVE ACREAGE AS OF OCT 1998	ACREAGE EXPIRING SEPT 1999	CUMULATIVE ACREAGE AS OF OCT 1999 1/
NEW YORK	**0**	**5,570**	**4,166**	**51,426**	**2,836**	**52,756**
ALBANY	36001	308	0	291	0	291
ALLEGANY	36003	332	280	3,133	292	3,121
BROOME	36007	134	134	427	8	553
CATTARAUGUS	36009	409	268	3,418	424	3,262
CAYUGA	36011	531	450	5,202	633	5,019
CHAUTAUQUA	36013	91	51	1,415	50	1,416
CHEMUNG	36015	59	53	605	0	658
CHENANGO	36017	295	287	975	0	1,262
CLINTON	36019	0	0	55	0	55
COLUMBIA	36021	23	23	166	0	189
CORTLAND	36023	107	91	773	26	838
DELAWARE	36025	11	11	157	0	168
DUTCHESS	36027	0	0	51	0	51
ERIE	36029	34	34	2,527	34	2,527
ESSEX	36031	0	0	186	0	186
FRANKLIN	36033	6	6	78	0	84
FULTON	36035	0	0	93	0	93
GENESEE	36037	320	106	1,237	0	1,343
GREENE	36039	22	22	69	0	91
HERKIMER	36043	183	183	1,603	85	1,701
JEFFERSON	36045	13	0	3,355	35	3,320
LEWIS	36049	17	17	74	4	87
LIVINGSTON	36051	0	0	5,123	239	4,884
MADISON	36053	183	151	487	0	638
MONROE	36055	0	0	752	34	718
MONTGOMERY	36057	28	7	102	0	109
NIAGARA	36063	154	50	1,018	27	1,041
ONEIDA	36065	118	118	1,243	9	1,352
ONONDAGA	36067	30	30	643	0	673
ONTARIO	36069	201	104	2,002	32	2,074
ORANGE	36071	14	0	5	0	5
ORLEANS	36073	201	125	578	0	703
OSWEGO	36075	131	131	55	0	186
OTSEGO	36077	0	0	510	60	450
RENSSELAER	36083	24	11	212	0	223
ST LAWRENCE	36089	0	0	201	34	167
SARATOGA	36091	0	0	112	0	112
SCHENECTADY	36093	42	0	0	0	0
SCHOHARIE	36095	0	0	580	0	580
SCHUYLER	36097	33	33	55	0	88
SENECA	36099	0	0	253	0	253
STEUBEN	36101	740	727	5,447	762	5,412
SUFFOLK	36103	0	0	25	5	20
SULLIVAN	36105	0	0	11	0	11
TIOGA	36107	78	78	801	0	879
TOMPKINS	36109	0	0	340	0	340
WASHINGTON	36115	0	0	337	9	328
WAYNE	36117	285	226	1,489	19	1,696
WYOMING	36121	92	42	1,844	15	1,871
YATES	36123	322	322	1,311	0	1,633

1/ NOT INCLUDING CONTINUOUS, CREP, APPEALS, WAIVERS.

TABLE 2. SIGNUP 18 -- DESCRIPTIVE STATISTICS

COUNTY	FIPS	TOTAL RENTAL PAYMENTS	RENTAL PAYMENTS ($/ACRE)	TOTAL OFFERS RECEIVED	NUMBER OF OFFERS ACCEPTABLE	EBI WITHOUT COST	EBI WITH COST
NEW YORK	**0**	**173,242**	**41.58**	**204**	**152**	**197**	**298**
ALBANY	36001	0	0	6	0	0	0
ALLEGANY	36003	10,259	36.67	17	15	183	293
BROOME	36007	5,294	39.59	4	4	236	336
CATTARAUGUS	36009	10,027	37.43	22	16	170	277
CAYUGA	36011	19,010	42.28	8	5	226	327
CHAUTAUQUA	36013	2,311	45.22	6	4	230	331
CHEMUNG	36015	1,567	29.67	2	1	208	321
CHENANGO	36017	11,355	39.63	8	7	161	266
COLUMBIA	36021	1,020	43.95	2	2	210	304
CORTLAND	36023	3,501	38.55	8	7	184	288
DELAWARE	36025	490	44.94	1	1	234	325
ERIE	36029	1,277	37.55	1	1	196	303
FRANKLIN	36033	145	23.77	1	1	140	247
GENESEE	36037	4,235	40.11	15	8	153	257
GREENE	36039	1,068	49.00	1	1	235	333
HERKIMER	36043	8,963	48.95	4	4	210	303
JEFFERSON	36045	0	0	1	0	0	0
LEWIS	36049	470	28.50	1	1	134	247
MADISON	36053	6,899	45.84	6	5	201	302
MONTGOMERY	36057	274	38.06	2	1	237	333
NIAGARA	36063	1,840	36.87	6	3	163	266
ONEIDA	36065	6,470	54.69	3	3	198	281
ONONDAGA	36067	1,398	46.00	2	2	187	277
ONTARIO	36069	4,960	47.88	7	4	208	298
ORANGE	36071	0	0	1	0	0	0
ORLEANS	36073	5,641	45.24	10	5	195	298
OSWEGO	36075	5,639	43.01	3	3	157	260
RENSSELAER	36083	595	53.57	2	1	165	264
SCHENECTADY	36093	0	0	1	0	0	0
SCHUYLER	36097	963	29.46	1	1	206	319
STEUBEN	36101	27,051	37.23	26	25	223	328
TIOGA	36107	2,435	31.37	5	5	188	292
WAYNE	36117	9,541	42.22	11	8	167	262
WYOMING	36121	1,769	42.62	6	4	184	287
YATES	36123	16,777	52.18	4	4	191	279

TABLE 3. SIGNUP 18 -- DESCRIPTION OF ACCEPTABLE ACRES

COUNTY	FIPS	EXISTING GRASS PLANTINGS	NEW GRASS PLANTINGS	EXISTING TREES	NEW TREES	LONGLEAF PINE PLANTINGS	RARE & DECLINE. HABITAT
NEW YORK	**.**	**2,650**	**1,162**	**140**	**83**	**0**	**0**
ALLEGANY	36003	177	103	0	0	0	0
BROOME	36007	46	67	0	18	0	0
CATTARAUGUS	36009	230	0	38	0	0	0
CAYUGA	36011	423	25	0	0	0	0
CHAUTAUQUA	36013	51	0	0	0	0	0
CHEMUNG	36015	49	0	0	0	0	0
CHENANGO	36017	287	0	0	0	0	0
COLUMBIA	36021	22	0	0	0	0	0
CORTLAND	36023	54	26	11	0	0	0
DELAWARE	36025	0	0	0	2	0	0
ERIE	36029	34	0	0	0	0	0
FRANKLIN	36033	0	0	0	6	0	0
GENESEE	36037	75	25	0	6	0	0
GREENE	36039	22	0	0	0	0	0
HERKIMER	36043	153	24	0	6	0	0
LEWIS	36049	0	0	17	0	0	0
MADISON	36053	85	0	65	0	0	0
MONTGOMERY	36057	0	0	0	7	0	0
NIAGARA	36063	27	23	0	0	0	0
ONEIDA	36065	47	72	0	0	0	0
ONONDAGA	36067	0	13	0	12	0	0
ONTARIO	36069	8	90	0	6	0	0
ORLEANS	36073	87	0	10	11	0	0
OSWEGO	36075	0	131	0	0	0	0
RENSSELAER	36083	11	0	0	0	0	0
SCHUYLER	36097	33	0	0	0	0	0
STEUBEN	36101	576	60	0	0	0	0
TIOGA	36107	36	41	0	0	0	0
WAYNE	36117	27	191	0	8	0	0
WYOMING	36121	42	0	0	0	0	0
YATES	36123	50	271	0	0	0	0

North Carolina
County Names

TABLE 1. CRP ENROLLMENT INCLUDING SIGNUP 18 (ACRES)

COUNTY	FIPS	TOTAL ACRES OFFERED	SIGNUP 18 ACCEPTABLE ACRES	CUMULATIVE ACREAGE AS OF OCT 1998	ACREAGE EXPIRING SEPT 1999	CUMULATIVE ACREAGE AS OF OCT 1999 1/
NORTH CAROLINA	**0**	**17,825**	**10,238**	**83,682**	**10,842**	**83,078**
ALAMANCE	37001	250	59	248	30	277
ALEXANDER	37003	13	0	418	0	418
ANSON	37007	811	327	9,196	599	8,924
BEAUFORT	37013	0	0	132	104	28
BERTIE	37015	58	58	0	0	58
BLADEN	37017	536	440	1,523	1,076	887
BUNCOMBE	37021	21	21	0	0	21
BURKE	37023	0	0	134	12	122
CABARRUS	37025	20	14	1,075	133	956
CALDWELL	37027	0	0	170	0	170
CASWELL	37033	182	59	602	158	503
CATAWBA	37035	243	137	1,450	162	1,425
CHATHAM	37037	109	100	885	119	866
CHOWAN	37041	0	0	15	0	15
CLAY	37043	9	9	0	0	9
CLEVELAND	37045	1,128	951	11,514	816	11,649
COLUMBUS	37047	2	0	258	64	194
CRAVEN	37049	24	5	5	5	5
CUMBERLAND	37051	0	0	200	124	76
DAVIDSON	37057	401	45	838	66	817
DAVIE	37059	164	53	394	172	275
DUPLIN	37061	344	219	244	88	375
DURHAM	37063	34	13	856	91	778
EDGECOMBE	37065	315	209	530	76	663
FORSYTH	37067	18	18	103	9	112
FRANKLIN	37069	947	744	4,024	432	4,336
GASTON	37071	193	114	1,107	68	1,153
GATES	37073	0	0	23	0	23
GRANVILLE	37077	570	540	2,176	154	2,562
GREENE	37079	231	150	436	84	502
GUILFORD	37081	6	0	216	0	216
HALIFAX	37083	352	235	3,310	240	3,305
HARNETT	37085	308	129	1,438	262	1,305
HAYWOOD	37087	0	0	2	0	2
HENDERSON	37089	0	0	26	0	26
HERTFORD	37091	0	0	41	25	16
HOKE	37093	391	240	363	121	482
HYDE	37095	27	0	1,286	1,000	286
IREDELL	37097	634	115	2,293	278	2,130
JACKSON	37099	0	0	2	0	2
JOHNSTON	37101	741	536	3,399	474	3,461
JONES	37103	56	25	41	41	25
LEE	37105	15	7	144	17	134
LENOIR	37107	0	0	129	64	65
LINCOLN	37109	369	244	2,418	196	2,466
MCDOWELL	37111	0	0	27	0	27
MACON	37113	0	0	4	0	4
MARTIN	37117	212	0	91	34	57
MECKLENBURG	37119	0	0	101	0	101
MONTGOMERY	37123	488	264	652	103	813
MOORE	37125	177	153	228	98	283
NASH	37127	487	445	1,017	168	1,294
NORTHAMPTON	37131	123	38	333	64	307
ONSLOW	37133	0	0	10	0	10
ORANGE	37135	0	0	280	0	280
PAMLICO	37137	24	0	0	0	0

1/ NOT INCLUDING CONTINUOUS, CREP, APPEALS, WAIVERS.

TABLE 1. CRP ENROLLMENT INCLUDING SIGNUP 18 (ACRES)

COUNTY	FIPS	TOTAL ACRES OFFERED	SIGNUP 18 ACCEPTABLE ACRES	CUMULATIVE ACREAGE AS OF OCT 1998	ACREAGE EXPIRING SEPT 1999	CUMULATIVE ACREAGE AS OF OCT 1999 1/
PASQUOTANK	37139	0	0	65	0	65
PENDER	37141	49	49	74	29	94
PERSON	37145	145	61	324	120	265
PITT	37147	27	0	6	6	0
POLK	37149	0	0	212	11	201
RANDOLPH	37151	609	269	2,848	371	2,746
RICHMOND	37153	881	280	2,734	374	2,640
ROBESON	37155	225	225	0	0	225
ROCKINGHAM	37157	73	9	318	41	286
ROWAN	37159	163	43	1,183	72	1,154
RUTHERFORD	37161	133	99	2,208	124	2,183
SAMPSON	37163	428	143	753	71	825
SCOTLAND	37165	621	593	410	113	890
STANLY	37167	606	168	3,954	220	3,902
STOKES	37169	5	5	43	0	48
SURRY	37171	0	0	127	0	127
TRANSYLVANIA	37175	0	0	19	0	19
TYRRELL	37177	0	0	64	61	3
UNION	37179	666	284	5,130	504	4,910
VANCE	37181	759	355	1,150	94	1,411
WAKE	37183	55	41	224	30	235
WARREN	37185	715	559	3,130	197	3,492
WASHINGTON	37187	0	0	138	126	12
WAYNE	37191	213	177	140	23	294
WILKES	37193	14	14	332	34	312
WILSON	37195	122	45	581	205	421
YADKIN	37197	287	107	1,108	189	1,026

1/ NOT INCLUDING CONTINUOUS, CREP, APPEALS, WAIVERS.

TABLE 2. SIGNUP 18 -- DESCRIPTIVE STATISTICS

COUNTY	FIPS	TOTAL RENTAL PAYMENTS	RENTAL PAYMENTS ($/ACRE)	TOTAL OFFERS RECEIVED	NUMBER OF OFFERS ACCEPTABLE	EBI WITHOUT COST	EBI WITH COST
NORTH CAROLINA	**0**	**445,845**	**43.55**	**999**	**554**	**178**	**282**
ALAMANCE	37001	2,621	44.50	5	1	157	258
ALEXANDER	37003	0	0	2	0	0	0
ANSON	37007	15,216	46.47	39	13	196	290
BERTIE	37015	2,619	45.00	1	1	139	255
BLADEN	37017	19,144	43.47	27	20	166	271
BUNCOMBE	37021	1,025	50.00	1	1	157	258
CABARRUS	37025	356	26.00	2	1	131	249
CASWELL	37033	1,893	32.13	10	5	170	283
CATAWBA	37035	5,169	37.87	16	7	203	312
CHATHAM	37037	3,716	37.31	6	5	146	254
CLAY	37043	350	38.00	1	1	210	321
CLEVELAND	37045	35,994	37.86	40	31	164	270
COLUMBUS	37047	0	0	1	0	0	0
CRAVEN	37049	165	33.00	3	1	158	258
DAVIDSON	37057	1,242	27.35	24	2	175	298
DAVIE	37059	1,840	34.79	5	2	141	253
DUPLIN	37061	11,623	53.10	25	15	169	263
DURHAM	37063	603	45.00	2	1	136	252
EDGECOMBE	37065	10,829	51.89	24	17	195	295
FORSYTH	37067	838	47.88	2	2	225	322
FRANKLIN	37069	30,072	40.40	62	46	168	281
GASTON	37071	4,661	40.74	20	8	191	298
GRANVILLE	37077	25,759	47.68	33	30	217	315
GREENE	37079	7,502	50.04	31	19	172	277
GUILFORD	37081	0	0	1	0	0	0
HALIFAX	37083	12,355	52.51	28	17	177	277
HARNETT	37085	5,782	45.00	22	11	213	308
HOKE	37093	13,664	56.93	16	8	170	264
HYDE	37095	0	0	2	0	0	0
IREDELL	37097	4,536	39.51	32	6	169	271
JOHNSTON	37101	28,080	52.40	65	47	192	288
JONES	37103	1,367	54.02	3	1	205	299
LEE	37105	290	43.21	3	2	170	262
LINCOLN	37109	8,484	34.84	19	13	186	301
MARTIN	37117	0	0	9	0	0	0
MONTGOMERY	37123	8,281	31.37	16	7	181	288
MOORE	37125	5,973	39.01	12	11	168	271
NASH	37127	22,061	49.63	33	29	210	311
NORTHAMPTON	37131	1,803	47.81	9	4	180	270
PAMLICO	37137	0	0	1	0	0	0
PENDER	37141	2,440	50.00	3	3	179	287
PERSON	37145	2,658	43.87	8	3	164	270
PITT	37147	0	0	4	0	0	0
RANDOLPH	37151	9,886	36.74	20	11	178	282
RICHMOND	37153	8,870	31.66	41	14	173	283
ROBESON	37155	9,441	41.94	10	10	184	290
ROCKINGHAM	37157	328	36.00	5	1	150	258
ROWAN	37159	1,273	29.40	8	3	131	251
RUTHERFORD	37161	3,216	32.45	6	3	153	265
SAMPSON	37163	8,189	57.43	27	8	179	266
SCOTLAND	37165	21,535	36.35	13	12	153	263
STANLY	37167	6,325	37.76	34	8	170	280
STOKES	37169	163	34.00	1	1	197	296
UNION	37179	13,866	48.79	26	9	168	266
VANCE	37181	14,417	40.65	46	22	169	282
WAKE	37183	1,653	39.93	4	3	228	322
WARREN	37185	28,822	51.57	30	22	190	283
WAYNE	37191	10,152	57.52	24	20	202	285
WILKES	37193	632	46.10	2	2	225	325
WILSON	37195	1,925	43.16	16	6	173	278
YADKIN	37197	4,143	38.65	18	8	153	258

TABLE 3. SIGNUP 18 -- DESCRIPTION OF ACCEPTABLE ACRES

COUNTY	FIPS	EXISTING GRASS PLANTINGS	NEW GRASS PLANTINGS	EXISTING TREES	NEW TREES	LONGLEAF PINE PLANTINGS	RARE & DECLINE. HABITAT
NORTH CAROLINA	**.**	**1,253**	**700**	**4,552**	**3,284**	**1,407**	**0**
ALAMANCE	37001	0	0	59	0	0	0
ANSON	37007	17	60	42	187	103	0
BERTIE	37015	0	0	0	58	0	0
BLADEN	37017	0	0	96	327	0	0
BUNCOMBE	37021	0	0	21	0	0	0
CABARRUS	37025	0	0	14	0	0	0
CASWELL	37033	0	0	49	1	0	0
CATAWBA	37035	56	0	16	64	0	0
CHATHAM	37037	0	0	99	0	0	0
CLAY	37043	0	0	9	0	0	0
CLEVELAND	37045	512	139	110	190	0	0
CRAVEN	37049	0	0	0	5	5	0
DAVIDSON	37057	8	0	0	37	0	0
DAVIE	37059	5	0	48	0	0	0
DUPLIN	37061	0	48	0	171	0	0
DURHAM	37063	0	0	13	0	0	0
EDGECOMBE	37065	119	0	72	17	0	0
FORSYTH	37067	0	0	6	11	0	0
FRANKLIN	37069	41	0	607	29	0	0
GASTON	37071	0	0	50	54	0	0
GRANVILLE	37077	83	36	372	30	0	0
GREENE	37079	5	14	104	27	0	0
HALIFAX	37083	0	0	219	16	0	0
HARNETT	37085	0	0	21	104	0	0
HOKE	37093	0	0	118	122	122	0
IREDELL	37097	41	52	21	0	0	0
JOHNSTON	37101	36	38	333	129	107	0
JONES	37103	0	0	0	25	25	0
LEE	37105	0	0	0	7	7	0
LINCOLN	37109	20	0	162	62	0	0
MONTGOMERY	37123	0	0	90	174	174	0
MOORE	37125	8	0	91	54	54	0
NASH	37127	10	0	400	32	0	0
NORTHAMPTON	37131	0	11	6	21	15	0
PENDER	37141	10	0	0	38	0	0
PERSON	37145	0	14	46	0	0	0
RANDOLPH	37151	34	0	108	127	0	0
RICHMOND	37153	0	0	128	138	122	0
ROBESON	37155	0	0	0	225	225	0
ROCKINGHAM	37157	0	0	9	0	0	0
ROWAN	37159	11	6	24	3	0	0
RUTHERFORD	37161	99	0	0	0	0	0
SAMPSON	37163	52	0	0	77	0	0
SCOTLAND	37165	0	0	304	289	289	0
STANLY	37167	11	86	26	44	0	0
UNION	37179	0	140	18	126	0	0
VANCE	37181	9	0	308	38	0	0
WAKE	37183	0	32	0	10	0	0
WARREN	37185	55	7	224	34	0	0
WAYNE	37191	3	0	10	160	160	0
WILKES	37193	0	4	10	0	0	0
WILSON	37195	0	13	12	20	0	0
YADKIN	37197	7	0	79	4	0	0

North Dakota
County Names

TABLE 1. CRP ENROLLMENT INCLUDING SIGNUP 18 (ACRES)

COUNTY	FIPS	TOTAL ACRES OFFERED	SIGNUP 18 ACCEPTABLE ACRES	CUMULATIVE ACREAGE AS OF OCT 1998	ACREAGE EXPIRING SEPT 1999	CUMULATIVE ACREAGE AS OF OCT 1999 1/
NORTH DAKOTA	**0**	**1,040,561**	**603,235**	**3,138,229**	**572,369**	**3,169,095**
ADAMS	38001	32,004	8,983	79,618	16,597	72,004
BARNES	38003	41,051	39,023	76,837	23,257	92,603
BENSON	38005	12,016	8,160	44,410	2,198	50,372
BILLINGS	38007	7,276	3,403	20,583	6,531	17,455
BOTTINEAU	38009	43,357	32,396	108,347	34,035	106,708
BOWMAN	38011	27,854	10,684	58,983	8,415	61,252
BURKE	38013	19,047	14,218	47,920	15,579	46,559
BURLEIGH	38015	22,254	6,383	97,292	7,811	95,864
CASS	38017	11,553	9,902	22,982	4,398	28,486
CAVALIER	38019	13,567	8,773	40,093	1,699	47,167
DICKEY	38021	26,803	22,777	72,223	21,824	73,176
DIVIDE	38023	32,239	16,635	81,534	31,201	66,968
DUNN	38025	8,616	1,138	23,829	4,208	20,759
EDDY	38027	11,410	6,500	70,407	3,968	72,939
EMMONS	38029	25,581	13,205	69,868	8,637	74,436
FOSTER	38031	9,011	4,158	26,761	5,026	25,893
GOLDEN VALLEY	38033	18,233	3,942	40,101	10,572	33,471
GRAND FORKS	38035	18,210	9,262	67,728	3,816	73,174
GRANT	38037	21,610	6,575	54,380	8,262	52,693
GRIGGS	38039	20,405	19,605	75,153	13,835	80,923
HETTINGER	38041	49,620	28,161	100,333	17,388	111,106
KIDDER	38043	11,279	6,628	104,993	1,711	109,910
LA MOURE	38045	28,543	22,341	58,063	19,229	61,175
LOGAN	38047	23,516	7,493	67,294	14,934	59,853
MCHENRY	38049	28,090	20,097	110,189	15,024	115,262
MCINTOSH	38051	18,029	9,082	61,933	12,121	58,894
MCKENZIE	38053	14,757	6,489	28,055	12,313	22,231
MCLEAN	38055	26,403	8,882	77,760	12,490	74,152
MERCER	38057	7,401	2,150	15,468	3,925	13,693
MORTON	38059	14,243	4,562	45,376	14,569	35,369
MOUNTRAIL	38061	20,907	14,325	50,065	13,157	51,233
NELSON	38063	25,095	18,641	112,924	6,904	124,661
OLIVER	38065	3,240	1,189	7,371	3,243	5,317
PEMBINA	38067	14,230	10,130	24,729	2,050	32,809
PIERCE	38069	15,474	11,883	77,178	8,187	80,874
RAMSEY	38071	15,093	6,235	75,366	7,625	73,976
RANSOM	38073	30,228	23,267	72,350	18,926	76,691
RENVILLE	38075	10,256	8,781	20,342	10,493	18,630
RICHLAND	38077	11,894	8,290	24,061	1,589	30,762
ROLETTE	38079	11,819	8,640	66,206	6,337	68,509
SARGENT	38081	23,266	5,487	50,241	18,543	37,185
SHERIDAN	38083	15,176	10,243	57,450	8,030	59,663
SIOUX	38085	3,202	1,250	6,588	1,300	6,538
SLOPE	38087	11,115	3,716	28,917	8,155	24,478
STARK	38089	23,379	18,118	83,219	15,406	85,931
STEELE	38091	12,098	11,139	21,073	8,461	23,751
STUTSMAN	38093	39,924	21,268	178,267	22,488	177,047
TOWNER	38095	31,684	17,602	55,434	7,452	65,584
TRAILL	38097	1,547	994	4,102	202	4,894
WALSH	38099	15,815	9,278	96,528	4,963	100,843
WARD	38101	13,602	5,234	46,142	10,258	41,118
WELLS	38103	20,078	10,254	73,631	16,647	67,238
WILLIAMS	38105	27,456	15,662	57,532	16,380	56,814

1/ NOT INCLUDING CONTINUOUS, CREP, APPEALS, WAIVERS.

TABLE 2. SIGNUP 18 -- DESCRIPTIVE STATISTICS

COUNTY	FIPS	TOTAL RENTAL PAYMENTS	RENTAL PAYMENTS ($/ACRE)	TOTAL OFFERS RECEIVED	NUMBER OF OFFERS ACCEPTABLE	EBI WITHOUT COST	EBI WITH COST
NORTH DAKOTA	**0**	**20,626,974**	**34.19**	**9,303**	**5,534**	**163**	**267**
ADAMS	38001	221,997	24.71	211	60	151	262
BARNES	38003	1,541,799	39.51	397	375	184	284
BENSON	38005	272,158	33.35	157	102	166	268
BILLINGS	38007	84,988	24.97	44	19	145	258
BOTTINEAU	38009	1,109,742	34.26	439	321	163	266
BOWMAN	38011	252,383	23.62	146	51	151	265
BURKE	38013	395,136	27.79	156	112	153	263
BURLEIGH	38015	175,544	27.50	164	47	143	253
CASS	38017	515,857	52.10	136	115	185	273
CAVALIER	38019	382,837	43.64	135	89	167	259
DICKEY	38021	901,609	39.58	220	176	173	273
DIVIDE	38023	444,345	26.71	268	132	149	262
DUNN	38025	28,166	24.74	91	14	144	255
EDDY	38027	223,473	34.38	112	67	167	267
EMMONS	38029	369,924	28.01	190	102	153	259
FOSTER	38031	144,878	34.85	60	39	170	271
GOLDEN VALLEY	38033	101,487	25.75	130	31	148	259
GRAND FORKS	38035	396,169	42.77	252	129	163	265
GRANT	38037	171,668	26.11	144	45	147	256
GRIGGS	38039	694,615	35.43	174	163	175	278
HETTINGER	38041	792,009	28.12	341	199	150	262
KIDDER	38043	176,046	26.56	76	45	155	265
LA MOURE	38045	943,201	42.22	260	195	170	267
LOGAN	38047	204,430	27.28	203	78	158	269
MCHENRY	38049	654,849	32.58	283	209	163	268
MCINTOSH	38051	229,024	25.22	174	89	152	265
MCKENZIE	38053	143,879	22.17	114	54	145	261
MCLEAN	38055	273,851	30.83	266	91	157	262
MERCER	38057	61,292	28.51	62	17	153	257
MORTON	38059	114,645	25.13	123	43	154	268
MOUNTRAIL	38061	407,988	28.48	204	131	156	263
NELSON	38063	669,196	35.90	280	208	171	272
OLIVER	38065	30,449	25.60	27	12	158	270
PEMBINA	38067	434,186	42.86	162	121	168	263
PIERCE	38069	399,530	33.62	231	165	162	266
RAMSEY	38071	207,060	33.21	170	72	159	261
RANSOM	38073	1,133,871	48.73	251	175	175	267
RENVILLE	38075	296,528	33.77	90	70	161	267
RICHLAND	38077	445,644	53.76	178	128	179	267
ROLETTE	38079	281,534	32.58	130	97	164	265
SARGENT	38081	255,919	46.64	213	54	167	257
SHERIDAN	38083	312,500	30.51	116	72	163	269
SIOUX	38085	32,004	25.60	17	5	154	260
SLOPE	38087	89,529	24.10	73	28	152	266
STARK	38089	510,944	28.20	152	117	154	264
STEELE	38091	428,470	38.47	175	156	169	269
STUTSMAN	38093	768,062	36.11	288	170	165	266
TOWNER	38095	585,686	33.27	244	126	161	261
TRAILL	38097	51,473	51.79	20	10	167	262
WALSH	38099	361,543	38.97	200	119	159	262
WARD	38101	162,198	30.99	156	59	156	260
WELLS	38103	346,469	33.79	179	102	165	268
WILLIAMS	38105	394,188	25.17	219	128	155	264

TABLE 3. SIGNUP 18 -- DESCRIPTION OF ACCEPTABLE ACRES

COUNTY	FIPS	EXISTING GRASS PLANTINGS	NEW GRASS PLANTINGS	EXISTING TREES	NEW TREES	LONGLEAF PINE PLANTINGS	RARE & DECLINE. HABITAT
NORTH DAKOTA	**.**	**188,546**	**21,968**	**296**	**163**	**0**	**0**
ADAMS	38001	3,041	594	0	0	0	0
BENSON	38005	1,973	0	1	0	0	0
BILLINGS	38007	1,919	66	0	0	0	0
BOTTINEAU	38009	5,754	147	0	0	0	0
BOWMAN	38011	7,931	2,571	0	1	0	0
BURKE	38013	9,009	472	0	0	0	0
BURLEIGH	38015	2,465	4	0	0	0	0
CASS	38017	518	80	0	8	0	0
CAVALIER	38019	972	0	0	0	0	0
DICKEY	38021	1,119	0	0	6	0	0
DIVIDE	38023	10,838	871	2	0	0	0
DUNN	38025	556	543	0	0	0	0
EDDY	38027	1,706	453	0	0	0	0
EMMONS	38029	2,220	315	14	73	0	0
FOSTER	38031	760	128	6	54	0	0
GOLDEN VALLEY	38033	2,608	1,200	0	0	0	0
GRAND FORKS	38035	1,336	54	0	0	0	0
GRANT	38037	1,885	33	0	0	0	0
GRIGGS	38039	9,185	376	11	0	0	0
HETTINGER	38041	18,059	3,472	0	0	0	0
KIDDER	38043	3,202	384	0	0	0	0
LA MOURE	38045	1,224	213	3	4	0	0
LOGAN	38047	5,370	462	0	0	0	0
MCHENRY	38049	9,966	1,166	83	11	0	0
MCINTOSH	38051	6,176	924	0	0	0	0
MCKENZIE	38053	5,558	429	12	0	0	0
MCLEAN	38055	2,974	47	39	0	0	0
MERCER	38057	308	117	0	0	0	0
MORTON	38059	3,489	585	10	0	0	0
MOUNTRAIL	38061	6,063	325	34	0	0	0
NELSON	38063	2,627	0	9	0	0	0
OLIVER	38065	581	5	0	0	0	0
PEMBINA	38067	3,680	108	0	0	0	0
PIERCE	38069	3,432	475	0	0	0	0
RAMSEY	38071	1,613	2	0	0	0	0
RANSOM	38073	2,380	89	34	0	0	0
RENVILLE	38075	1,112	8	0	0	0	0
RICHLAND	38077	1,353	240	0	1	0	0
ROLETTE	38079	2,713	26	0	0	0	0
SARGENT	38081	709	28	0	0	0	0
SHERIDAN	38083	4,278	280	2	0	0	0
SIOUX	38085	115	0	0	0	0	0
SLOPE	38087	2,477	234	0	2	0	0
STARK	38089	9,925	1,228	7	0	0	0
STEELE	38091	5,512	7	0	0	0	0
STUTSMAN	38093	4,553	130	0	0	0	0
TOWNER	38095	953	2,047	0	0	0	0
TRAILL	38097	38	0	0	0	0	0
WALSH	38099	1,960	48	0	0	0	0
WARD	38101	2,109	27	29	0	0	0
WELLS	38103	1,492	879	0	0	0	0
WILLIAMS	38105	6,747	81	0	3	0	0

Ohio
County Names

TABLE 1. CRP ENROLLMENT INCLUDING SIGNUP 18 (ACRES)

COUNTY	FIPS	TOTAL ACRES OFFERED	SIGNUP 18 ACCEPTABLE ACRES	CUMULATIVE ACREAGE AS OF OCT 1998	ACREAGE EXPIRING SEPT 1999	CUMULATIVE ACREAGE AS OF OCT 1999 1/
OHIO	**0**	**57,332**	**28,445**	**296,387**	**44,152**	**280,680**
ADAMS	39001	1,206	1,197	2,852	150	3,899
ALLEN	39003	1,686	1,140	8,335	1,212	8,263
ASHLAND	39005	1,315	664	4,440	667	4,437
ASHTABULA	39007	534	244	4,171	240	4,175
ATHENS	39009	52	27	460	12	475
AUGLAIZE	39011	2,041	209	8,923	1,720	7,412
BROWN	39015	1,040	876	2,218	597	2,497
BUTLER	39017	314	46	705	247	504
CARROLL	39019	267	267	1,872	399	1,740
CHAMPAIGN	39021	881	570	4,530	791	4,309
CLARK	39023	364	27	1,542	377	1,192
CLERMONT	39025	4	0	105	66	39
CLINTON	39027	979	208	2,816	1,384	1,640
COLUMBIANA	39029	143	116	657	47	726
COSHOCTON	39031	521	521	3,684	453	3,752
CRAWFORD	39033	622	120	3,521	405	3,236
DARKE	39037	691	290	3,635	1,066	2,859
DEFIANCE	39039	2,390	300	16,415	1,565	15,150
DELAWARE	39041	192	19	482	82	419
ERIE	39043	108	0	846	41	805
FAIRFIELD	39045	909	861	5,110	1,098	4,873
FAYETTE	39047	335	99	2,071	630	1,540
FRANKLIN	39049	217	163	645	0	808
FULTON	39051	649	317	3,473	216	3,574
GALLIA	39053	0	0	91	0	91
GEAUGA	39055	10	10	222	40	192
GREENE	39057	272	58	829	68	819
GUERNSEY	39059	16	11	383	77	317
HANCOCK	39063	803	77	1,611	371	1,317
HARDIN	39065	3,044	772	11,455	2,703	9,524
HARRISON	39067	174	174	279	135	318
HENRY	39069	215	95	873	143	825
HIGHLAND	39071	4,612	3,792	22,788	3,878	22,702
HOCKING	39073	81	81	762	97	746
HOLMES	39075	200	124	1,035	122	1,037
HURON	39077	1,783	812	9,118	418	9,512
JACKSON	39079	27	0	432	0	432
JEFFERSON	39081	79	79	351	51	379
KNOX	39083	1,588	1,033	4,651	911	4,773
LAKE	39085	0	0	103	0	103
LAWRENCE	39087	0	0	56	0	56
LICKING	39089	250	185	1,575	187	1,573
LOGAN	39091	1,724	913	16,974	1,725	16,162
LORAIN	39093	424	424	1,651	317	1,758
LUCAS EAST	39094	108	28	257	26	259
LUCAS WEST	39095	22	22	152	19	155
MADISON	39097	343	221	3,578	105	3,694
MAHONING	39099	32	0	345	171	174
MARION	39101	1,024	686	3,484	862	3,308
MEDINA	39103	0	0	516	19	497
MEIGS	39105	0	0	365	0	365
MERCER	39107	248	58	3,268	391	2,935
MIAMI	39109	37	20	818	13	825
MONROE	39111	0	0	39	39	0

1/ NOT INCLUDING CONTINUOUS, CREP, APPEALS, WAIVERS.

TABLE 1. CRP ENROLLMENT INCLUDING SIGNUP 18 (ACRES)

COUNTY	FIPS	TOTAL ACRES OFFERED	SIGNUP 18 ACCEPTABLE ACRES	CUMULATIVE ACREAGE AS OF OCT 1998	ACREAGE EXPIRING SEPT 1999	CUMULATIVE ACREAGE AS OF OCT 1999 1/
MONTGOMERY	39113	28	11	118	25	104
MORGAN	39115	59	59	436	0	495
MORROW	39117	1,636	865	5,875	2,658	4,082
MUSKINGUM	39119	259	224	834	133	925
NOBLE	39121	0	0	33	0	33
OTTAWA	39123	432	52	2,354	253	2,153
PAULDING	39125	1,127	162	5,014	331	4,845
PERRY	39127	129	120	1,019	66	1,073
PICKAWAY	39129	1,481	877	3,836	725	3,988
PIKE	39131	425	401	4,636	143	4,894
PORTAGE	39133	94	62	560	87	535
PREBLE	39135	492	206	1,931	373	1,764
PUTNAM	39137	906	126	3,164	58	3,232
RICHLAND	39139	1,133	223	6,447	909	5,761
ROSS	39141	1,684	1,177	12,130	1,323	11,984
SANDUSKY	39143	264	37	2,094	10	2,121
SCIOTO	39145	124	48	1,140	30	1,158
SENECA	39147	1,837	1,048	11,256	1,268	11,036
SHELBY	39149	1,544	374	6,167	1,232	5,309
STARK	39151	128	25	243	45	223
SUMMIT	39153	0	0	78	0	78
TRUMBULL	39155	203	121	430	0	551
TUSCARAWAS	39157	165	165	670	0	835
UNION	39159	1,946	1,277	8,884	3,021	7,140
VAN WERT	39161	37	2	705	106	601
VINTON	39163	0	0	543	0	543
WARREN	39165	95	85	413	29	469
WASHINGTON	39167	0	0	792	228	564
WAYNE	39169	177	123	516	78	561
WILLIANS	39171	3,747	2,066	32,455	3,435	31,086
WOOD	39173	531	375	2,029	10	2,394
WYANDOT	39175	2,075	183	8,016	1,223	6,976

1/ NOT INCLUDING CONTINUOUS, CREP, APPEALS, WAIVERS.

TABLE 2. SIGNUP 18 -- DESCRIPTIVE STATISTICS

COUNTY	FIPS	TOTAL RENTAL PAYMENTS	RENTAL PAYMENTS ($/ACRE)	TOTAL OFFERS RECEIVED	NUMBER OF OFFERS ACCEPTABLE	EBI WITHOUT COST	EBI WITH COST
OHIO	**0**	**2,090,808**	**73.50**	**1,718**	**813**	**203**	**281**
ADAMS	39001	82,224	68.71	22	20	219	298
ALLEN	39003	104,595	91.75	53	32	206	265
ASHLAND	39005	45,811	68.99	38	22	181	264
ASHTABULA	39007	12,404	50.90	15	7	166	262
ATHENS	39009	1,338	50.30	6	3	220	319
AUGLAIZE	39011	17,596	84.35	55	8	200	271
BROWN	39015	62,117	70.89	40	33	209	300
BUTLER	39017	3,243	71.13	13	2	172	253
CARROLL	39019	9,262	34.65	11	11	182	289
CHAMPAIGN	39021	48,479	85.02	24	13	209	280
CLARK	39023	1,904	70.00	17	1	189	261
CLERMONT	39025	0	0	1	0	0	0
CLINTON	39027	16,947	81.67	25	8	206	273
COLUMBIANA	39029	5,312	45.83	8	5	176	270
COSHOCTON	39031	29,885	57.34	13	13	208	297
CRAWFORD	39033	10,629	88.42	24	8	199	269
DARKE	39037	24,441	84.22	21	12	194	267
DEFIANCE	39039	21,619	72.06	84	14	174	260
DELAWARE	39041	1,045	55.00	10	1	145	247
ERIE	39043	0	0	5	0	0	0
FAIRFIELD	39045	63,461	73.73	30	28	210	288
FAYETTE	39047	8,792	88.81	13	4	199	267
FRANKLIN	39049	12,443	76.57	9	6	204	276
FULTON	39051	29,768	93.79	17	11	227	289
GEAUGA	39055	333	34.35	1	1	180	289
GREENE	39057	4,179	72.55	11	1	183	263
GUERNSEY	39059	469	43.00	2	1	183	285
HANCOCK	39063	6,854	88.66	28	3	199	264
HARDIN	39065	61,213	79.26	62	20	185	264
HARRISON	39067	5,631	32.36	2	2	184	294
HENRY	39069	6,368	66.89	12	2	246	325
HIGHLAND	39071	297,854	78.55	114	83	211	288
HOCKING	39073	4,905	60.33	4	4	237	329
HOLMES	39075	5,676	45.77	10	7	243	342
HURON	39077	67,404	83.01	51	21	225	288
JACKSON	39079	0	0	1	0	0	0
JEFFERSON	39081	2,551	32.21	3	3	194	303
KNOX	39083	66,164	64.05	48	27	209	291
LICKING	39089	12,713	68.76	11	8	207	282
LOGAN	39091	68,788	75.35	34	19	207	278
LORAIN	39093	25,025	58.97	12	12	190	279
LUCAS EAST	39094	1,805	63.76	8	2	189	276
LUCAS WEST	39095	1,613	74.00	1	1	212	291
MADISON	39097	19,563	88.40	9	5	217	278
MAHONING	39099	0	0	1	0	0	0
MARION	39101	50,475	73.61	29	17	200	274
MERCER	39107	4,343	75.00	12	1	153	246
MIAMI	39109	1,590	79.91	5	2	204	275
MONTGOMERY	39113	893	84.23	4	2	194	265
MORGAN	39115	2,854	48.37	2	2	186	275
MORROW	39117	57,934	66.98	40	22	195	281
MUSKINGUM	39119	11,353	50.70	5	4	185	278
OTTAWA	39123	3,032	58.20	24	6	167	265
PAULDING	39125	11,478	71.07	46	10	179	256
PERRY	39127	8,335	69.75	5	4	187	264
PICKAWAY	39129	65,325	74.50	28	23	212	290

TABLE 2. SIGNUP 18 -- DESCRIPTIVE STATISTICS

COUNTY	FIPS	TOTAL RENTAL PAYMENTS	RENTAL PAYMENTS ($/ACRE)	TOTAL OFFERS RECEIVED	NUMBER OF OFFERS ACCEPTABLE	EBI WITHOUT COST	EBI WITH COST
PIKE	39131	26,059	65.07	8	7	225	305
PORTAGE	39133	1,977	31.78	3	2	190	301
PREBLE	39135	15,924	77.19	16	4	177	265
PUTNAM	39137	9,816	78.15	36	4	177	254
RICHLAND	39139	17,425	78.28	31	9	192	265
ROSS	39141	88,414	75.14	33	22	199	277
SANDUSKY	39143	2,676	72.90	20	4	179	263
SCIOTO	39145	2,248	46.44	5	2	168	270
SENECA	39147	86,597	82.66	45	18	195	266
SHELBY	39149	26,839	71.86	44	13	191	270
STARK	39151	1,475	58.07	4	1	166	247
TRUMBULL	39155	6,338	52.46	8	4	190	286
TUSCARAWAS	39157	8,486	51.33	3	3	186	282
UNION	39159	93,595	73.32	50	31	204	282
VAN WERT	39161	172	82.05	4	1	189	252
WARREN	39165	5,732	67.35	4	3	181	267
WAYNE	39169	7,236	58.83	10	8	184	276
WILLIANS	39171	149,686	72.44	106	57	196	273
WOOD	39173	35,033	93.55	43	30	203	270
WYANDOT	39175	15,047	82.36	66	13	202	271

TABLE 3. SIGNUP 18 -- DESCRIPTION OF ACCEPTABLE ACRES

COUNTY	FIPS	EXISTING GRASS PLANTINGS	NEW GRASS PLANTINGS	EXISTING TREES	NEW TREES	LONGLEAF PINE PLANTINGS	RARE & DECLINE. HABITAT
OHIO	**.**	**10,483**	**6,934**	**613**	**1,257**	**0**	**0**
ADAMS	39001	516	681	0	0	0	0
ALLEN	39003	20	713	0	139	0	0
ASHLAND	39005	253	59	28	112	0	0
ASHTABULA	39007	175	43	13	0	0	0
ATHENS	39009	11	0	0	10	0	0
AUGLAIZE	39011	39	8	0	0	0	0
BROWN	39015	252	103	0	12	0	0
BUTLER	39017	0	46	0	0	0	0
CARROLL	39019	110	56	93	8	0	0
CHAMPAIGN	39021	221	259	2	7	0	0
CLARK	39023	0	13	0	8	0	0
CLINTON	39027	26	41	0	8	0	0
COLUMBIANA	39029	14	77	25	0	0	0
COSHOCTON	39031	389	130	0	0	0	0
CRAWFORD	39033	24	0	8	5	0	0
DARKE	39037	0	228	15	16	0	0
DEFIANCE	39039	0	20	19	11	0	0
DELAWARE	39041	0	19	0	0	0	0
FAIRFIELD	39045	280	149	43	0	0	0
FAYETTE	39047	13	24	20	13	0	0
FRANKLIN	39049	16	0	0	3	0	0
FULTON	39051	43	4	0	4	0	0
GEAUGA	39055	10	0	0	0	0	0
GREENE	39057	0	58	0	0	0	0
GUERNSEY	39059	11	0	0	0	0	0
HANCOCK	39063	33	0	1	0	0	0
HARDIN	39065	323	117	25	17	0	0
HARRISON	39067	174	0	0	0	0	0
HENRY	39069	44	6	0	0	0	0
HIGHLAND	39071	1,240	242	63	14	0	0
HOCKING	39073	20	0	13	0	0	0
HOLMES	39075	17	0	10	75	0	0
HURON	39077	57	486	0	236	0	0
JEFFERSON	39081	64	15	0	0	0	0
KNOX	39083	64	377	0	27	0	0
LICKING	39089	44	104	28	8	0	0
LOGAN	39091	263	433	8	11	0	0
LORAIN	39093	279	61	67	15	0	0
LUCAS EAST	39094	0	28	0	0	0	0
MADISON	39097	0	14	0	21	0	0
MARION	39101	264	10	9	23	0	0
MERCER	39107	54	0	0	0	0	0
MIAMI	39109	4	16	0	0	0	0
MONTGOMERY	39113	0	0	0	5	0	0
MORGAN	39115	22	26	0	0	0	0
MORROW	39117	226	297	0	5	0	0
MUSKINGUM	39119	169	55	0	0	0	0
OTTAWA	39123	0	9	1	18	0	0
PERRY	39127	76	4	0	0	0	0
PICKAWAY	39129	175	126	38	64	0	0
PIKE	39131	148	32	0	219	0	0
PORTAGE	39133	0	11	8	43	0	0
PREBLE	39135	106	90	0	0	0	0
PUTNAM	39137	13	92	0	0	0	0
RICHLAND	39139	132	4	0	17	0	0
ROSS	39141	1,022	38	27	23	0	0
SANDUSKY	39143	4	12	0	0	0	0
SCIOTO	39145	30	0	0	0	0	0
SENECA	39147	721	294	0	18	0	0

TABLE 3. SIGNUP 18 -- DESCRIPTION OF ACCEPTABLE ACRES

COUNTY	FIPS	EXISTING GRASS PLANTINGS	NEW GRASS PLANTINGS	EXISTING TREES	NEW TREES	LONGLEAF PINE PLANTINGS	RARE & DECLINE. HABITAT
SHELBY	39149	271	74	0	9	0	0
STARK	39151	0	25	0	0	0	0
TRUMBULL	39155	4	35	0	0	0	0
TUSCARAWAS	39157	165	0	0	0	0	0
UNION	39159	673	515	18	10	0	0
WARREN	39165	24	58	0	0	0	0
WAYNE	39169	14	25	0	5	0	0
WILLIANS	39171	1,087	78	19	4	0	0
WOOD	39173	3	354	0	9	0	0
WYANDOT	39175	36	47	10	9	0	0

Oklahoma
County Names

TABLE 1. CRP ENROLLMENT INCLUDING SIGNUP 18 (ACRES)

COUNTY	FIPS	TOTAL ACRES OFFERED	SIGNUP 18 ACCEPTABLE ACRES	CUMULATIVE ACREAGE AS OF OCT 1998	ACREAGE EXPIRING SEPT 1999	CUMULATIVE ACREAGE AS OF OCT 1999 1/
OKLAHOMA	**0**	**216,306**	**118,732**	**967,633**	**112,744**	**973,621**
ALFALFA	40003	1,126	797	8,041	623	8,215
ATOKA	40005	33	0	39	0	39
BEAVER	40007	109	0	135,693	124	135,569
BECKHAM	40009	6,361	5,368	49,778	3,998	51,148
BLAINE	40011	3,222	672	8,296	2,350	6,618
BRYAN	40013	281	281	3,194	100	3,375
CADDO	40015	3,491	681	7,333	1,560	6,454
CANADIAN	40017	773	313	2,282	552	2,043
CARTER	40019	96	0	250	0	250
CHOCTAW	40023	0	0	161	161	0
CIMARRON	40025	652	0	153,962	56	153,906
COAL	40029	110	0	103	0	103
COMANCHE	40031	944	97	2,482	1,318	1,261
COTTON	40033	5,339	338	11,357	5,783	5,912
CRAIG	40035	466	0	393	177	216
CUSTER	40039	1,488	434	5,948	762	5,620
DELAWARE	40041	0	0	49	0	49
DEWEY	40043	4,809	2,844	18,692	2,761	18,775
ELLIS	40045	15,960	14,242	41,500	7,681	48,061
GARFIELD	40047	2,698	885	5,434	1,875	4,444
GARVIN	40049	0	0	372	326	46
GRADY	40051	1,376	382	2,495	879	1,998
GRANT	40053	6,024	1,725	15,588	1,970	15,343
GREER	40055	5,829	3,091	29,720	0	32,811
HARMON	40057	9,016	3,160	49,424	390	52,194
HARPER	40059	17,505	12,493	53,022	8,700	56,815
HASKELL	40061	0	0	1,065	542	523
HUGHES	40063	0	0	271	0	271
JACKSON	40065	5,428	2,936	23,449	7,235	19,150
JEFFERSON	40067	665	391	9,804	401	9,794
KAY	40071	2,070	717	1,929	583	2,063
KINGFISHER	40073	1,209	200	5,787	1,698	4,289
KIOWA	40075	1,616	676	7,232	3,098	4,810
LINCOLN	40081	118	15	634	147	502
LOGAN	40083	1,078	717	2,121	661	2,177
LOVE	40085	0	0	713	0	713
MCCLAIN	40087	0	0	82	0	82
MCCURTAIN	40089	0	0	1,065	0	1,065
MCINTOSH	40091	101	0	41	0	41
MAJOR	40093	2,117	1,045	16,735	2,018	15,762
MARSHALL	40095	156	33	235	159	109
MUSKOGEE	40101	80	0	1,331	686	645
NOBLE	40103	114	0	1,121	0	1,121
NOWATA	40105	0	0	330	150	180
OKFUSKEE	40107	0	0	513	16	497
OKLAHOMA	40109	0	0	20	20	0
OKMULGEE	40111	97	97	759	291	565
OSAGE	40113	374	20	1,366	103	1,283
OTTAWA	40115	55	0	322	0	322
PAYNE	40119	301	301	333	265	369
PONTOTOC	40123	0	0	127	0	127
POTTAWATOMIE	40125	186	50	619	49	620
ROGER MILLS	40129	3,075	1,987	23,391	1,187	24,191
SEMINOLE	40133	0	0	314	22	292

1/ NOT INCLUDING CONTINUOUS, CREP, APPEALS, WAIVERS.

TABLE 1. CRP ENROLLMENT INCLUDING SIGNUP 18 (ACRES)

COUNTY	FIPS	TOTAL ACRES OFFERED	SIGNUP 18 ACCEPTABLE ACRES	CUMULATIVE ACREAGE AS OF OCT 1998	ACREAGE EXPIRING SEPT 1999	CUMULATIVE ACREAGE AS OF OCT 1999 1/
STEPHENS	40137	802	0	1,471	306	1,165
TEXAS	40139	92,099	53,630	188,015	39,182	202,463
TILLMAN	40141	4,848	474	16,936	2,557	14,853
TULSA	40143	0	0	153	35	118
WAGONER	40145	0	0	205	0	205
WASHINGTON	40147	0	0	37	37	0
WASHITA	40149	2,144	1,022	4,824	1,030	4,816
WOODS	40151	5,294	4,121	23,781	3,496	24,406
WOODWARD	40153	4,567	2,497	24,894	4,624	22,767

1/ NOT INCLUDING CONTINUOUS, CREP, APPEALS, WAIVERS.

TABLE 2. SIGNUP 18 -- DESCRIPTIVE STATISTICS

COUNTY	FIPS	TOTAL RENTAL PAYMENTS	RENTAL PAYMENTS ($/ACRE)	TOTAL OFFERS RECEIVED	NUMBER OF OFFERS ACCEPTABLE	EBI WITHOUT COST	EBI WITH COST
OKLAHOMA	**0**	**4,019,035**	**33.85**	**1,871**	**999**	**179**	**282**
ALFALFA	40003	29,972	37.63	15	11	177	279
ATOKA	40005	0	0	1	0	0	0
BEAVER	40007	0	0	2	0	0	0
BECKHAM	40009	169,030	31.49	56	45	177	284
BLAINE	40011	23,019	34.25	34	8	168	275
BRYAN	40013	10,536	37.45	3	3	163	261
CADDO	40015	22,647	33.27	35	6	157	257
CANADIAN	40017	11,261	35.93	14	5	172	272
CARTER	40019	0	0	1	0	0	0
CIMARRON	40025	0	0	3	0	0	0
COAL	40029	0	0	2	0	0	0
COMANCHE	40031	2,420	25.00	12	1	136	256
COTTON	40033	10,786	31.90	52	4	144	266
CRAIG	40035	0	0	7	0	0	0
CUSTER	40039	15,460	35.59	18	7	160	263
DEWEY	40043	100,422	35.32	60	33	186	291
ELLIS	40045	484,328	34.01	156	137	197	298
GARFIELD	40047	30,883	34.89	41	12	154	261
GRADY	40051	8,045	21.07	10	2	143	274
GRANT	40053	62,867	36.44	76	24	177	279
GREER	40055	103,216	33.39	60	32	166	273
HARMON	40057	101,387	32.09	74	29	166	268
HARPER	40059	428,676	34.31	149	100	176	277
JACKSON	40065	92,092	31.37	46	25	155	266
JEFFERSON	40067	13,179	33.69	8	4	153	261
KAY	40071	26,556	37.03	32	13	158	261
KINGFISHER	40073	6,729	33.63	18	3	149	253
KIOWA	40075	22,243	32.90	21	9	170	272
LATIMER	40077	0	0	0	0	0	0
LEFLORE	40079	0	0	0	0	0	0
LINCOLN	40081	612	40.00	2	1	147	245
LOGAN	40083	24,873	34.71	13	7	157	265
MCINTOSH	40091	0	0	1	0	0	0
MAJOR	40093	36,885	35.31	26	13	169	270
MARSHALL	40095	1,001	30.33	2	1	150	262
MUSKOGEE	40101	0	0	1	0	0	0
NOBLE	40103	0	0	5	0	0	0
OKMULGEE	40111	3,729	38.40	1	1	172	268
OSAGE	40113	738	37.44	4	1	148	255
OTTAWA	40115	0	0	1	0	0	0
PAYNE	40119	11,546	38.40	3	3	184	279
POTTAWATOMIE	40125	1,442	28.85	3	2	132	251
ROGER MILLS	40129	60,448	30.42	28	20	185	293
STEPHENS	40137	0	0	8	0	0	0
TEXAS	40139	1,823,302	34.00	562	334	181	282
TILLMAN	40141	14,339	30.23	62	6	159	273
WASHITA	40149	34,730	33.99	29	15	175	281
WOODS	40151	144,695	35.11	60	49	170	273
WOODWARD	40153	84,943	34.02	54	33	200	302

TABLE 3. SIGNUP 18 -- DESCRIPTION OF ACCEPTABLE ACRES

COUNTY	FIPS	EXISTING GRASS PLANTINGS	NEW GRASS PLANTINGS	EXISTING TREES	NEW TREES	LONGLEAF PINE PLANTINGS	RARE & DECLINE. HABITAT
OKLAHOMA	**.**	**43,816**	**72,012**	**72**	**21**	**0**	**0**
ALFALFA	40003	279	485	0	0	0	0
BECKHAM	40009	2,494	2,874	0	0	0	0
BLAINE	40011	419	174	35	0	0	0
BRYAN	40013	33	233	0	0	0	0
CADDO	40015	29	652	0	0	0	0
CANADIAN	40017	30	266	0	0	0	0
COMANCHE	40031	97	0	0	0	0	0
COTTON	40033	22	286	0	0	0	0
CUSTER	40039	154	280	0	0	0	0
DEWEY	40043	1,759	1,078	0	0	0	0
ELLIS	40045	5,247	8,963	0	0	0	0
GARFIELD	40047	649	232	0	0	0	0
GRADY	40051	382	0	0	0	0	0
GRANT	40053	420	1,273	0	0	0	0
GREER	40055	1,894	1,145	0	0	0	0
HARMON	40057	541	2,574	0	0	0	0
HARPER	40059	4,249	8,244	0	0	0	0
JACKSON	40065	1,363	1,573	0	0	0	0
JEFFERSON	40067	342	42	0	0	0	0
KAY	40071	196	471	0	0	0	0
KINGFISHER	40073	116	64	0	0	0	0
KIOWA	40075	332	344	0	0	0	0
LINCOLN	40081	0	15	0	0	0	0
LOGAN	40083	431	280	0	0	0	0
MAJOR	40093	358	687	0	0	0	0
MARSHALL	40095	33	0	0	0	0	0
OKMULGEE	40111	0	76	0	21	0	0
OSAGE	40113	20	0	0	0	0	0
PAYNE	40119	0	294	0	0	0	0
POTTAWATOMIE	40125	0	13	37	0	0	0
ROGER MILLS	40129	942	1,040	0	0	0	0
TEXAS	40139	17,107	34,290	0	0	0	0
TILLMAN	40141	267	208	0	0	0	0
WASHITA	40149	571	451	0	0	0	0
WOODS	40151	1,976	1,993	0	0	0	0
WOODWARD	40153	1,065	1,412	0	0	0	0

Oregon
County Names

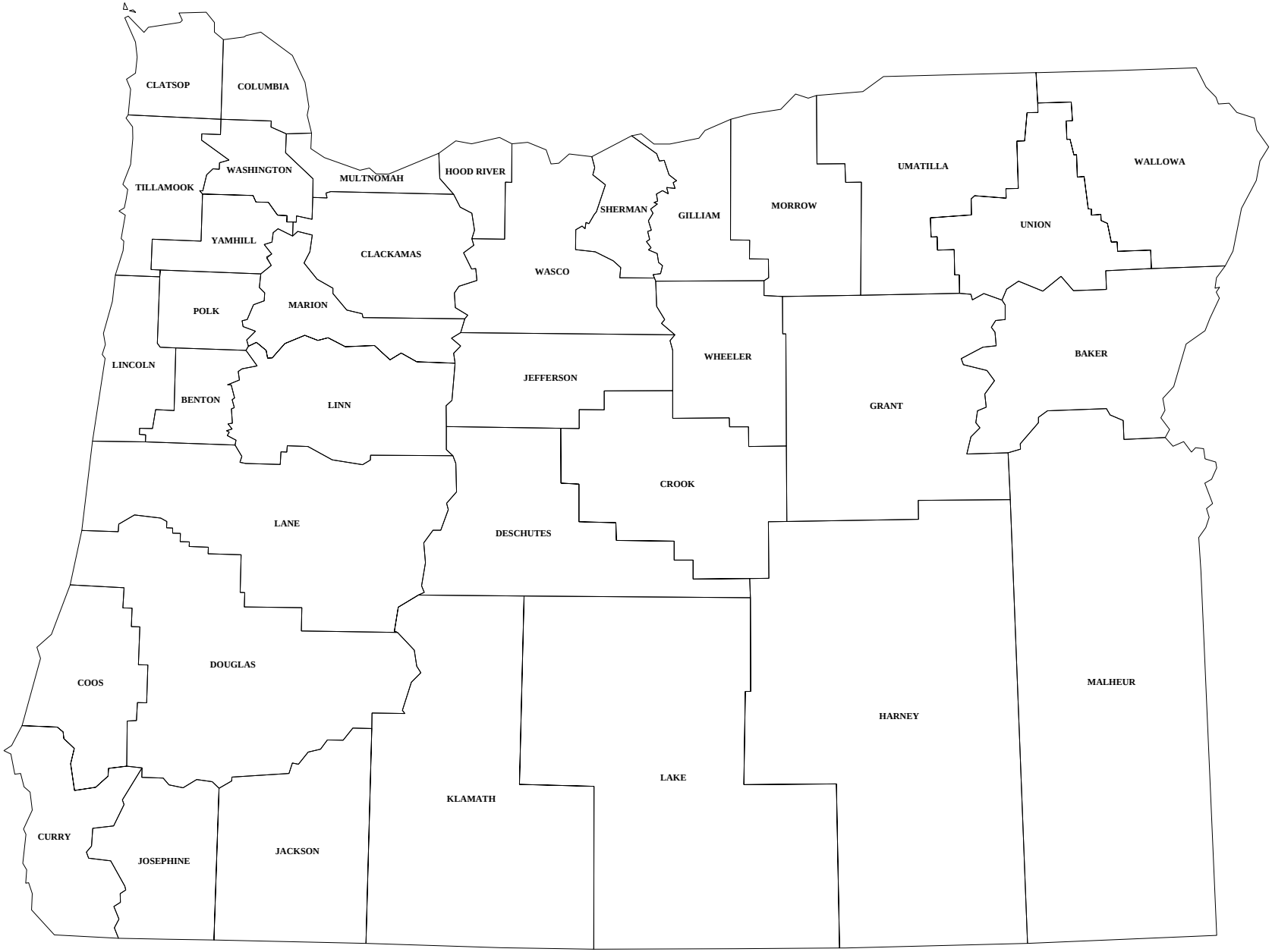

TABLE 1. CRP ENROLLMENT INCLUDING SIGNUP 18 (ACRES)

COUNTY	FIPS	TOTAL ACRES OFFERED	SIGNUP 18 ACCEPTABLE ACRES	CUMULATIVE ACREAGE AS OF OCT 1998	ACREAGE EXPIRING SEPT 1999	CUMULATIVE ACREAGE AS OF OCT 1999 1/
OREGON	**0**	**47,986**	**39,714**	**386,137**	**8,702**	**417,149**
BAKER	41001	0	0	792	0	792
BENTON	41003	6	0	56	0	56
CROOK	41013	103	103	1,103	485	721
DOUGLAS	41019	0	0	245	0	245
GILLIAM	41021	5,476	5,222	60,861	0	66,083
GRANT	41023	29	0	758	0	758
HARNEY	41025	0	0	1,031	1,031	0
JEFFERSON	41031	300	300	11,196	15	11,481
KLAMATH	41035	0	0	213	0	213
LAKE	41037	535	264	5,050	1,407	3,907
LANE	41039	0	0	63	12	51
LINN	41043	0	0	78	0	78
MALHEUR	41045	0	0	76	76	0
MARION	41047	0	0	17	0	17
MORROW	41049	14,358	11,284	96,804	3,587	104,501
POLK	41053	322	224	1,004	381	847
SHERMAN	41055	10,717	8,421	67,290	0	75,711
UMATILLA	41059	7,751	6,677	79,725	658	85,744
UNION	41061	1,598	1,502	3,367	75	4,794
WALLOWA	41063	2,915	2,200	12,803	794	14,209
WASCO	41065	3,360	3,090	35,392	0	38,482
WASHINGTON	41067	0	0	6	0	6
WHEELER	41069	364	364	6,543	0	6,907
YAMHILL	41071	152	62	1,664	181	1,545

1/ NOT INCLUDING CONTINUOUS, CREP, APPEALS, WAIVERS.

TABLE 2. SIGNUP 18 -- DESCRIPTIVE STATISTICS

COUNTY	FIPS	TOTAL RENTAL PAYMENTS	RENTAL PAYMENTS ($/ACRE)	TOTAL OFFERS RECEIVED	NUMBER OF OFFERS ACCEPTABLE	EBI WITHOUT COST	EBI WITH COST
OREGON	**0**	**1,901,644**	**47.88**	**301**	**247**	**190**	**283**
BENTON	41003	0	0	1	0	0	0
CROOK	41013	2,571	25.01	1	1	145	266
GILLIAM	41021	197,799	37.88	14	12	155	257
GRANT	41023	0	0	1	0	0	0
JEFFERSON	41031	9,550	31.82	2	2	153	264
LAKE	41037	7,392	28.00	2	1	155	269
MORROW	41049	530,623	47.02	55	46	188	282
POLK	41053	13,724	61.19	5	3	240	319
SHERMAN	41055	391,887	46.54	72	59	202	294
UMATILLA	41059	400,720	60.02	84	75	211	294
UNION	41061	84,163	56.03	11	9	186	279
WALLOWA	41063	106,690	48.49	23	17	192	285
WASCO	41065	139,340	45.09	20	16	184	278
WHEELER	41069	12,747	35.00	1	1	157	265
YAMHILL	41071	4,437	71.57	9	5	222	304

TABLE 3. SIGNUP 18 -- DESCRIPTION OF ACCEPTABLE ACRES

COUNTY	FIPS	EXISTING GRASS PLANTINGS	NEW GRASS PLANTINGS	EXISTING TREES	NEW TREES	LONGLEAF PINE PLANTINGS	RARE & DECLINE. HABITAT
OREGON	**.**	**9,694**	**24,239**	**29**	**599**	**0**	**0**
CROOK	41013	103	0	0	0	0	0
GILLIAM	41021	1,524	3,683	0	0	0	0
JEFFERSON	41031	300	0	0	0	0	0
LAKE	41037	129	135	0	0	0	0
MORROW	41049	4,849	6,392	0	0	0	0
POLK	41053	25	0	0	0	0	0
SHERMAN	41055	266	8,115	0	0	0	0
UMATILLA	41059	290	1,559	8	106	0	0
UNION	41061	281	1,061	0	160	0	0
WALLOWA	41063	756	1,323	0	0	0	0
WASCO	41065	795	1,971	0	304	0	0
WHEELER	41069	364	0	0	0	0	0
YAMHILL	41071	12	0	21	29	0	0

Pennsylvania
County Names

TABLE 1. CRP ENROLLMENT INCLUDING SIGNUP 18 (ACRES)

COUNTY	FIPS	TOTAL ACRES OFFERED	SIGNUP 18 ACCEPTABLE ACRES	CUMULATIVE ACREAGE AS OF OCT 1998	ACREAGE EXPIRING SEPT 1999	CUMULATIVE ACREAGE AS OF OCT 1999 1/
PENNSYLVANIA	**0**	**10,312**	**7,555**	**71,508**	**11,241**	**67,822**
ADAMS	42001	132	19	429	173	275
ALLEGHENY	42003	0	0	62	5	57
ARMSTRONG	42005	10	10	588	0	598
BEAVER	42007	0	0	195	68	127
BEDFORD	42009	161	50	1,134	17	1,167
BERKS	42011	75	75	697	122	650
BLAIR	42013	4	4	764	0	768
BRADFORD	42015	643	493	3,580	523	3,550
BUCKS	42017	31	31	231	18	244
BUTLER	42019	3	3	151	60	94
CAMBRIA	42021	143	143	1,827	106	1,864
CARBON	42025	0	0	365	0	365
CENTRE	42027	119	119	1,230	0	1,349
CHESTER	42029	169	169	207	35	341
CLARION	42031	623	369	1,702	658	1,413
CLEARFIELD	42033	20	20	864	145	739
CLINTON	42035	184	184	294	46	432
COLUMBIA	42037	343	141	7,225	678	6,688
CRAWFORD	42039	42	15	1,275	20	1,270
CUMBERLAND	42041	266	91	579	36	634
DAUPHIN	42043	546	546	2,187	1,200	1,533
DELAWARE	42045	20	20	0	0	20
ERIE	42049	213	213	1,115	91	1,237
FAYETTE	42051	136	136	478	195	419
FRANKLIN	42055	98	86	1,547	198	1,435
FULTON	42057	291	210	1,457	255	1,412
GREENE	42059	0	0	15	0	15
HUNTINGDON	42061	102	102	829	61	870
INDIANA	42063	124	85	292	61	316
JEFFERSON	42065	36	36	656	0	692
JUNIATA	42067	216	139	2,167	251	2,055
LACKAWANNA	42069	21	21	83	0	104
LANCASTER	42071	2	2	12	0	14
LAWRENCE	42073	59	0	114	12	102
LEBANON	42075	12	12	201	29	184
LEHIGH	42077	0	0	265	97	168
LUZERNE	42079	315	283	1,506	199	1,590
LYCOMING	42081	577	492	4,067	628	3,931
MCKEAN	42083	184	184	294	229	249
MERCER	42085	149	15	705	102	618
MIFFLIN	42087	70	70	456	97	429
MONROE	42089	0	0	39	15	24
MONTGOMERY	42091	44	44	531	0	575
MONTOUR	42093	120	19	2,937	450	2,506
NORTHAMPTON	42095	29	29	306	150	185
NORTHUMBERLAND	42097	183	100	3,503	722	2,881
PERRY	42099	214	206	1,730	356	1,580
PIKE	42103	0	0	10	0	10
POTTER	42105	314	154	1,652	101	1,705
SCHUYLKILL	42107	235	235	2,502	165	2,572
SNYDER	42109	21	21	424	84	361
SOMERSET	42111	1,337	740	4,605	871	4,474
SUSQUEHANNA	42115	37	37	1,265	146	1,156
TIOGA	42117	403	189	2,875	723	2,341

1/ NOT INCLUDING CONTINUOUS, CREP, APPEALS, WAIVERS.

TABLE 1. CRP ENROLLMENT INCLUDING SIGNUP 18 (ACRES)

COUNTY	FIPS	TOTAL ACRES OFFERED	SIGNUP 18 ACCEPTABLE ACRES	CUMULATIVE ACREAGE AS OF OCT 1998	ACREAGE EXPIRING SEPT 1999	CUMULATIVE ACREAGE AS OF OCT 1999 1/
UNION	42119	65	65	611	186	490
VENANGO	42121	74	39	636	51	624
WARREN	42123	18	18	483	15	486
WASHINGTON	42125	121	121	1,669	0	1,790
WESTMORELAND	42129	319	319	1,252	304	1,267
WYOMING	42131	312	312	860	133	1,039
YORK	42133	330	322	1,773	354	1,741

1/ NOT INCLUDING CONTINUOUS, CREP, APPEALS, WAIVERS.

TABLE 2. SIGNUP 18 -- DESCRIPTIVE STATISTICS

COUNTY	FIPS	TOTAL RENTAL PAYMENTS	RENTAL PAYMENTS ($/ACRE)	TOTAL OFFERS RECEIVED	NUMBER OF OFFERS ACCEPTABLE	EBI WITHOUT COST	EBI WITH COST
PENNSYLVANIA	**0**	**309,910**	**41.02**	**308**	**227**	**182**	**284**
ADAMS	42001	841	44.72	3	1	144	245
ARMSTRONG	42005	284	27.84	1	1	193	307
BEDFORD	42009	2,000	40.00	6	1	172	277
BERKS	42011	3,431	46.06	4	4	190	285
BLAIR	42013	156	43.30	1	1	191	283
BRADFORD	42015	17,742	35.99	21	17	194	301
BUCKS	42017	1,220	40.00	1	1	134	253
BUTLER	42019	60	24.00	1	1	154	261
CAMBRIA	42021	4,978	34.79	4	4	173	282
CENTRE	42027	4,602	38.74	1	1	218	314
CHESTER	42029	13,536	80.00	2	2	187	261
CLARION	42031	9,536	25.82	9	5	155	270
CLEARFIELD	42033	508	25.00	1	1	199	313
CLINTON	42035	9,973	54.29	2	2	188	274
COLUMBIA	42037	7,190	51.14	13	4	184	278
CRAWFORD	42039	551	35.77	2	1	142	250
CUMBERLAND	42041	4,313	47.45	4	2	172	261
DAUPHIN	42043	26,171	47.90	16	16	202	300
DELAWARE	42045	1,274	65.00	1	1	198	291
ERIE	42049	9,895	46.46	6	6	180	279
FAYETTE	42051	3,762	27.58	4	4	154	268
FRANKLIN	42055	3,986	46.46	3	1	235	335
FULTON	42057	9,590	45.78	14	12	184	283
HUNTINGDON	42061	4,150	40.81	5	5	211	312
INDIANA	42063	2,855	33.63	7	5	165	275
JEFFERSON	42065	894	24.98	1	1	200	316
JUNIATA	42067	6,779	48.77	5	4	175	271
LACKAWANNA	42069	649	31.50	1	1	192	303
LANCASTER	42071	190	95.00	1	1	245	300
LAWRENCE	42073	0	0	1	0	0	0
LEBANON	42075	858	70.90	2	2	211	282
LUZERNE	42079	12,520	44.18	14	13	174	273
LYCOMING	42081	22,835	46.44	16	13	192	290
MCKEAN	42083	4,641	25.17	4	4	171	287
MERCER	42085	429	29.00	5	1	141	254
MIFFLIN	42087	3,112	44.45	2	2	209	310
MONTGOMERY	42091	1,998	45.11	1	1	178	269
MONTOUR	42093	628	33.58	5	1	204	304
NORTHAMPTON	42095	954	33.00	1	1	141	256
NORTHUMBERLAND	42097	4,030	40.39	12	6	190	297
PERRY	42099	8,347	40.48	5	4	207	302
POTTER	42105	5,596	36.25	8	3	147	255
SCHUYLKILL	42107	10,010	42.52	14	14	232	329
SNYDER	42109	931	43.91	2	2	179	281
SOMERSET	42111	26,857	36.32	33	19	155	259
SUSQUEHANNA	42115	1,279	34.86	1	1	147	256
TIOGA	42117	6,562	34.70	11	5	155	264
UNION	42119	3,079	47.30	2	2	186	285
VENANGO	42121	1,168	30.35	2	1	144	256
WARREN	42123	584	33.00	1	1	169	270
WASHINGTON	42125	3,499	28.91	2	2	177	283
WESTMORELAND	42129	11,427	35.88	4	4	207	310
WYOMING	42131	9,739	31.20	7	7	162	273
YORK	42133	17,708	54.98	13	12	196	286

TABLE 3. SIGNUP 18 -- DESCRIPTION OF ACCEPTABLE ACRES

COUNTY	FIPS	EXISTING GRASS PLANTINGS	NEW GRASS PLANTINGS	EXISTING TREES	NEW TREES	LONGLEAF PINE PLANTINGS	RARE & DECLINE. HABITAT
PENNSYLVANIA	**.**	**5,520**	**1,669**	**49**	**127**	**0**	**0**
ADAMS	42001	0	0	19	0	0	0
ARMSTRONG	42005	10	0	0	0	0	0
BEDFORD	42009	50	0	0	0	0	0
BERKS	42011	47	28	0	0	0	0
BLAIR	42013	0	0	0	4	0	0
BRADFORD	42015	475	16	0	0	0	0
BUCKS	42017	0	30	0	0	0	0
BUTLER	42019	0	0	0	3	0	0
CAMBRIA	42021	143	0	0	0	0	0
CENTRE	42027	96	23	0	0	0	0
CHESTER	42029	0	169	0	0	0	0
CLARION	42031	369	0	0	0	0	0
CLEARFIELD	42033	17	0	0	3	0	0
CLINTON	42035	78	101	0	0	0	0
COLUMBIA	42037	117	24	0	0	0	0
CRAWFORD	42039	15	0	0	0	0	0
CUMBERLAND	42041	83	8	0	0	0	0
DAUPHIN	42043	460	35	0	51	0	0
DELAWARE	42045	0	20	0	0	0	0
ERIE	42049	207	0	1	0	0	0
FAYETTE	42051	136	0	0	0	0	0
FRANKLIN	42055	83	0	0	0	0	0
FULTON	42057	192	0	0	16	0	0
HUNTINGDON	42061	70	31	0	0	0	0
INDIANA	42063	85	0	0	0	0	0
JEFFERSON	42065	36	0	0	0	0	0
JUNIATA	42067	25	114	0	0	0	0
LACKAWANNA	42069	21	0	0	0	0	0
LANCASTER	42071	0	2	0	0	0	0
LEBANON	42075	0	10	0	2	0	0
LUZERNE	42079	244	40	0	0	0	0
LYCOMING	42081	412	33	0	47	0	0
MCKEAN	42083	184	0	0	0	0	0
MERCER	42085	15	0	0	0	0	0
MIFFLIN	42087	46	24	0	0	0	0
MONTGOMERY	42091	0	44	0	0	0	0
MONTOUR	42093	0	17	0	0	0	0
NORTHAMPTON	42095	0	29	0	0	0	0
NORTHUMBERLAND	42097	93	7	0	0	0	0
PERRY	42099	43	163	0	0	0	0
POTTER	42105	154	0	0	0	0	0
SCHUYLKILL	42107	88	146	0	0	0	0
SNYDER	42109	21	0	0	0	0	0
SOMERSET	42111	513	205	19	2	0	0
SUSQUEHANNA	42115	37	0	0	0	0	0
TIOGA	42117	125	59	0	0	0	0
UNION	42119	65	0	0	0	0	0
VENANGO	42121	39	0	0	0	0	0
WASHINGTON	42125	117	4	0	0	0	0
WESTMORELAND	42129	162	16	0	0	0	0
WYOMING	42131	150	162	0	0	0	0
YORK	42133	198	112	10	0	0	0

Puerto Rico

ARECIBO
COROZAL
LARES
UTUADO
CAGUAS
MAYAGÜEZ
BARRANQUITAS
ADJUNTAS
PONCE

TABLE 1. CRP ENROLLMENT INCLUDING SIGNUP 18 (ACRES)

COUNTY	FIPS	TOTAL ACRES OFFERED	SIGNUP 18 ACCEPTABLE ACRES	CUMULATIVE ACREAGE AS OF OCT 1998	ACREAGE EXPIRING SEPT 1999	CUMULATIVE ACREAGE AS OF OCT 1999 1/
PUERTO RICO	**0**	**0**	**0**	**654**	**0**	**654**
ADJUNTAS	72001	0	0	40	0	40
ARECIBO	72013	0	0	15	0	15
COROZAL	72047	0	0	159	0	159
LARES	72081	0	0	5	0	5
MAYAQUEZ	72097	0	0	148	0	148
PONCE	72113	0	0	272	0	272
UTUADO	72141	0	0	15	0	15

1/ NOT INCLUDING CONTINUOUS, CREP, APPEALS, WAIVERS.

South Carolina
County Names

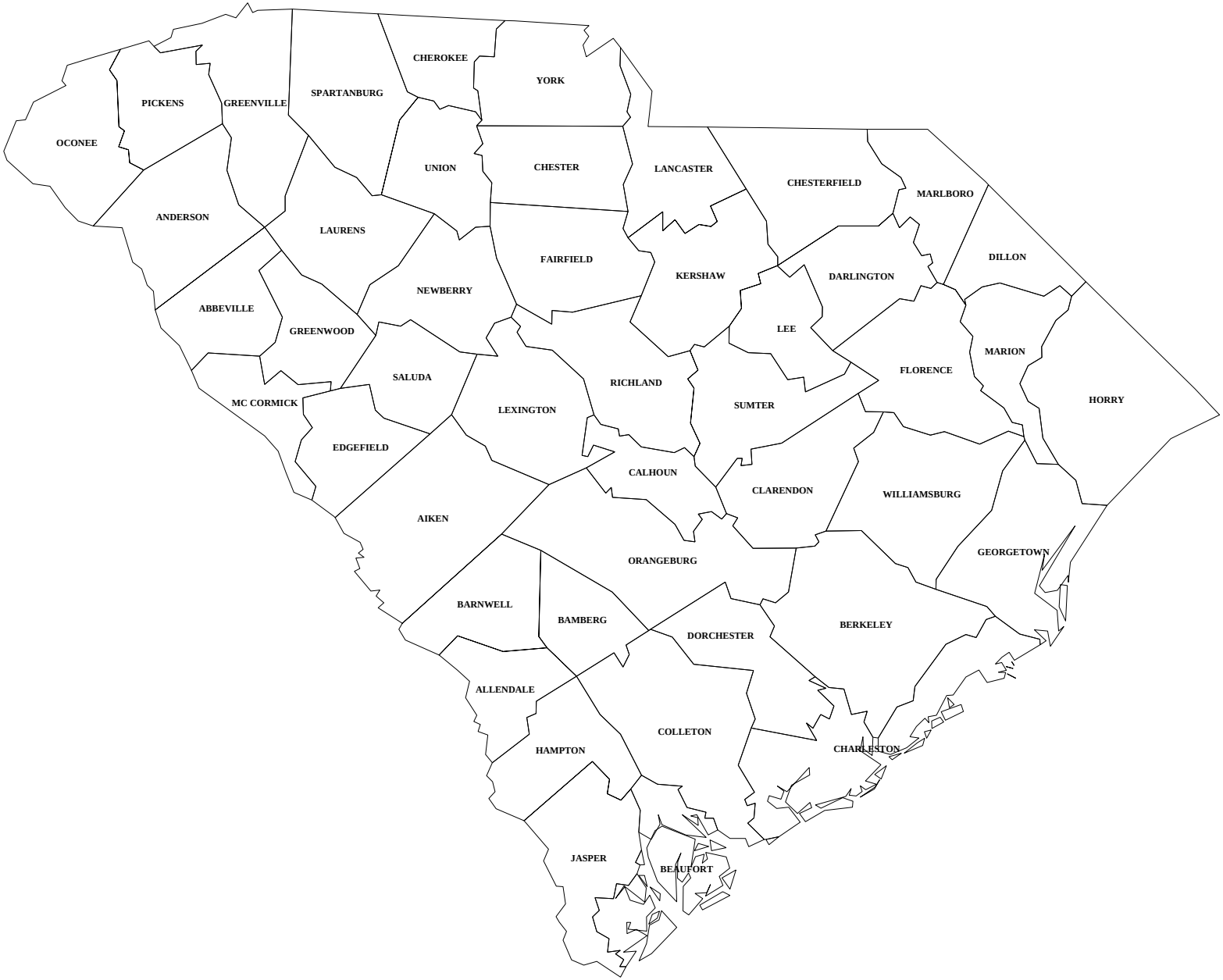

TABLE 1. CRP ENROLLMENT INCLUDING SIGNUP 18 (ACRES)

COUNTY	FIPS	TOTAL ACRES OFFERED	SIGNUP 18 ACCEPTABLE ACRES	CUMULATIVE ACREAGE AS OF OCT 1998	ACREAGE EXPIRING SEPT 1999	CUMULATIVE ACREAGE AS OF OCT 1999 1/
SOUTH CAROLINA	**0**	**41,640**	**28,308**	**191,914**	**21,294**	**198,928**
ABBEVILLE	45001	99	0	1,280	240	1,040
AIKEN	45003	1,871	1,228	2,631	62	3,797
ALLENDALE	45005	1,164	399	10,864	1,066	10,197
ANDERSON	45007	1,068	716	6,903	816	6,803
BAMBERG	45009	2,903	2,196	13,576	819	14,953
BARNWELL	45011	2,599	2,375	8,522	1,182	9,715
BEAUFORT	45013	0	0	46	0	46
BERKELEY	45015	37	37	747	236	548
CALHOUN	45017	4,018	1,678	5,955	1,277	6,356
CHARLESTON	45019	0	0	427	0	427
CHEROKEE	45021	34	14	2,333	0	2,347
CHESTER	45023	0	0	2,091	0	2,091
CHESTERFIELD	45025	2,229	1,076	18,429	992	18,513
CLARENDON	45027	3,088	3,054	6,189	1,456	7,787
COLLETON	45029	2,764	2,317	4,411	96	6,632
DARLINGTON	45031	430	421	2,738	383	2,776
DILLON	45033	295	295	1,758	553	1,500
DORCHESTER	45035	361	246	1,661	202	1,705
EDGEFIELD	45037	1,020	404	1,856	93	2,167
FAIRFIELD	45039	0	0	42	0	42
FLORENCE	45041	1,062	761	2,531	449	2,843
GEORGETOWN	45043	373	239	2,030	616	1,653
GREENVILLE	45045	153	96	940	0	1,036
GREENWOOD	45047	21	0	450	21	429
HAMPTON	45049	745	681	4,206	978	3,909
HORRY	45051	20	20	3,221	190	3,051
JASPER	45053	59	34	673	70	637
KERSHAW	45055	670	585	5,401	574	5,412
LANCASTER	45057	8	0	2,464	17	2,447
LAURENS	45059	593	102	4,120	568	3,654
LEE	45061	1,560	1,362	9,335	995	9,702
LEXINGTON	45063	362	362	1,279	78	1,563
MCCORMICK	45065	0	0	160	0	160
MARION	45067	87	87	1,034	35	1,086
MARLBORO	45069	956	382	5,142	824	4,700
NEWBERRY	45071	723	147	2,012	367	1,792
OCONEE	45073	14	14	451	0	465
ORANGEBURG	45075	4,858	3,464	19,508	2,227	20,745
PICKENS	45077	0	0	52	0	52
RICHLAND	45079	89	89	208	65	232
SALUDA	45081	821	97	5,042	787	4,352
SPARTANBURG	45083	101	26	1,969	73	1,922
SUMTER	45085	1,781	1,493	8,817	1,221	9,089
UNION	45087	58	0	658	0	658
WILLIAMSBURG	45089	2,274	1,653	16,707	1,443	16,917
YORK	45091	273	161	1,045	223	983

1/ NOT INCLUDING CONTINUOUS, CREP, APPEALS, WAIVERS.

TABLE 2. SIGNUP 18 -- DESCRIPTIVE STATISTICS

COUNTY	FIPS	TOTAL RENTAL PAYMENTS	RENTAL PAYMENTS ($/ACRE)	TOTAL OFFERS RECEIVED	NUMBER OF OFFERS ACCEPTABLE	EBI WITHOUT COST	EBI WITH COST
SOUTH CAROLINA	**0**	**962,641**	**34.01**	**1,351**	**924**	**179**	**285**
ABBEVILLE	45001	0	0	5	0	0	0
AIKEN	45003	35,430	28.85	37	21	165	272
ALLENDALE	45005	11,271	28.26	28	13	178	287
ANDERSON	45007	17,467	24.39	41	24	179	297
BAMBERG	45009	64,142	29.21	63	41	177	289
BARNWELL	45011	75,774	31.91	53	48	186	297
BERKELEY	45015	805	21.81	1	1	124	257
CALHOUN	45017	45,792	27.29	90	38	154	274
CHEROKEE	45021	420	29.14	2	1	137	250
CHESTERFIELD	45025	36,665	34.07	74	40	183	284
CLARENDON	45027	132,358	43.34	136	131	197	294
COLLETON	45029	81,342	35.11	93	75	187	286
DARLINGTON	45031	15,250	36.25	9	7	185	286
DILLON	45033	11,721	39.76	8	8	192	290
DORCHESTER	45035	8,591	34.95	17	11	180	280
EDGEFIELD	45037	11,243	27.82	26	11	162	271
FLORENCE	45041	31,422	41.28	69	43	175	270
GEORGETOWN	45043	10,534	44.00	26	17	168	274
GREENVILLE	45045	2,576	26.89	4	2	145	260
GREENWOOD	45047	0	0	1	0	0	0
HAMPTON	45049	20,592	30.26	11	10	159	272
HORRY	45051	760	38.00	1	1	233	344
JASPER	45053	1,052	31.13	3	2	155	267
KERSHAW	45055	15,275	26.09	23	20	165	275
LANCASTER	45057	0	0	1	0	0	0
LAURENS	45059	2,560	25.15	16	3	177	287
LEE	45061	46,836	34.39	43	35	168	282
LEXINGTON	45063	10,069	27.83	17	17	181	293
MARION	45067	4,117	47.11	7	7	187	283
MARLBORO	45069	13,559	35.53	33	17	203	305
NEWBERRY	45071	3,829	26.05	26	8	198	313
OCONEE	45073	270	20.00	1	1	310	423
ORANGEBURG	45075	110,011	31.76	160	126	180	288
RICHLAND	45079	3,269	36.77	2	2	179	276
SALUDA	45081	2,321	23.85	17	5	147	269
SPARTANBURG	45083	662	25.98	3	1	169	284
SUMTER	45085	63,416	42.47	53	37	190	285
UNION	45087	0	0	1	0	0	0
WILLIAMSBURG	45089	66,841	40.43	141	95	170	271
YORK	45091	4,398	27.32	9	5	185	294

TABLE 3. SIGNUP 18 -- DESCRIPTION OF ACCEPTABLE ACRES

COUNTY	FIPS	EXISTING GRASS PLANTINGS	NEW GRASS PLANTINGS	EXISTING TREES	NEW TREES	LONGLEAF PINE PLANTINGS	RARE & DECLINE. HABITAT
SOUTH CAROLINA	**.**	**260**	**50**	**6,953**	**19,392**	**6,450**	**0**
AIKEN	45003	0	0	102	1,121	190	0
ALLENDALE	45005	0	0	22	283	0	0
ANDERSON	45007	56	13	496	101	0	0
BAMBERG	45009	65	0	831	1,300	0	0
BARNWELL	45011	0	0	670	1,705	1,199	0
BERKELEY	45015	0	0	37	0	0	0
CALHOUN	45017	0	0	1,020	623	574	0
CHEROKEE	45021	0	0	14	0	0	0
CHESTERFIELD	45025	10	37	87	926	0	0
CLARENDON	45027	0	0	341	2,187	0	0
COLLETON	45029	0	0	22	2,146	0	0
DARLINGTON	45031	0	0	0	421	294	0
DILLON	45033	0	0	0	295	295	0
DORCHESTER	45035	0	0	0	246	246	0
EDGEFIELD	45037	0	0	105	281	0	0
FLORENCE	45041	0	0	0	761	761	0
GEORGETOWN	45043	0	0	37	149	0	0
GREENVILLE	45045	96	0	0	0	0	0
HAMPTON	45049	0	0	340	340	0	0
HORRY	45051	0	0	0	20	20	0
JASPER	45053	0	0	0	34	34	0
KERSHAW	45055	0	0	0	578	557	0
LAURENS	45059	23	0	0	79	0	0
LEE	45061	11	0	470	616	478	0
LEXINGTON	45063	0	0	115	247	228	0
MARION	45067	0	0	34	53	40	0
MARLBORO	45069	0	0	48	289	0	0
NEWBERRY	45071	0	0	5	128	0	0
OCONEE	45073	0	0	0	12	0	0
ORANGEBURG	45075	0	0	1,436	1,780	0	0
RICHLAND	45079	0	0	0	89	89	0
SALUDA	45081	0	0	47	47	0	0
SPARTANBURG	45083	0	0	26	0	0	0
SUMTER	45085	0	0	23	1,447	1,447	0
WILLIAMSBURG	45089	0	0	565	991	0	0
YORK	45091	0	0	61	100	0	0

South Dakota
County Names

TABLE 1. CRP ENROLLMENT INCLUDING SIGNUP 18 (ACRES)

COUNTY	FIPS	TOTAL ACRES OFFERED	SIGNUP 18 ACCEPTABLE ACRES	CUMULATIVE ACREAGE AS OF OCT 1998	ACREAGE EXPIRING SEPT 1999	CUMULATIVE ACREAGE AS OF OCT 1999 1/
SOUTH DAKOTA	**0**	**569,645**	**282,127**	**1,512,922**	**444,393**	**1,350,656**
AURORA	46003	2,266	1,958	16,014	3,482	14,490
BEADLE	46005	16,456	8,086	43,218	23,571	27,733
BENNETT	46007	1,326	851	6,218	1,530	5,539
BON HOMME	46009	1,818	1,546	2,522	1,345	2,723
BROOKINGS	46011	5,817	3,778	37,423	2,872	38,329
BROWN	46013	40,475	29,422	81,819	27,256	83,985
BRULE	46015	4,943	2,009	6,625	3,789	4,845
BUFFALO	46017	567	0	3,850	810	3,040
BUTTE	46019	4,308	3,443	20,413	37	23,819
CAMPBELL	46021	26,235	18,399	29,234	8,748	38,885
CHARLES MIX	46023	4,807	2,766	7,255	3,216	6,805
CLARK	46025	15,960	6,691	46,070	6,784	45,977
CLAY	46027	1,794	694	2,091	1,020	1,765
CODINGTON	46029	11,570	8,006	19,874	3,406	24,474
CORSON	46031	26,614	4,381	30,985	9,938	25,428
CUSTER	46033	307	0	1,067	460	607
DAVISON	46035	2,046	1,201	6,930	2,511	5,620
DAY	46037	29,953	22,259	82,858	14,411	90,706
DEUEL	46039	9,114	7,500	41,646	6,761	42,385
DEWEY	46041	21,193	626	31,917	4,172	28,371
DOUGLAS	46043	1,396	971	4,126	703	4,394
EDMUNDS	46045	20,490	3,949	66,182	44,286	25,845
FALL RIVER	46047	579	454	558	558	454
FAULK	46049	7,553	3,706	25,354	18,009	11,051
GRANT	46051	5,180	3,783	26,645	1,863	28,565
GREGORY	46053	1,254	214	2,340	263	2,291
HAAKON	46055	8,473	4,823	41,289	14,805	31,307
HAMLIN	46057	5,700	4,884	16,363	2,577	18,670
HAND	46059	11,348	8,755	40,352	10,824	38,283
HANSON	46061	2,634	1,549	4,743	1,857	4,435
HARDING	46063	2,399	1,597	13,508	1,411	13,694
HUGHES	46065	1,627	1,091	10,744	1,667	10,168
HUTCHINSON	46067	2,647	2,538	7,000	1,644	7,894
HYDE	46069	1,744	1,007	10,254	5,745	5,516
JACKSON	46071	3,422	875	25,552	6,101	20,326
JERAULD	46073	4,799	4,006	19,182	11,415	11,773
JONES	46075	11,250	3,732	25,360	12,144	16,948
KINGSBURY	46077	4,487	2,905	16,606	4,632	14,879
LAKE	46079	4,258	2,392	12,231	1,656	12,967
LAWRENCE	46081	0	0	1	0	1
LINCOLN	46083	991	685	1,369	159	1,895
LYMAN	46085	19,971	3,803	74,236	2,770	75,269
MCCOOK	46087	3,674	1,776	9,241	3,022	7,995
MCPHERSON	46089	24,759	11,178	48,265	13,500	45,943
MARSHALL	46091	11,579	7,265	52,552	6,227	53,590
MEADE	46093	4,016	1,084	24,007	2,771	22,320
MELLETTE	46095	1,073	851	5,014	2,123	3,742
MINER	46097	10,662	8,094	17,063	11,881	13,276
MINNEHAHA	46099	2,713	2,577	9,264	710	11,131
MOODY	46101	2,675	1,442	15,498	875	16,065
PENNINGTON	46103	5,199	3,512	12,616	5,008	11,120

1/ NOT INCLUDING CONTINUOUS, CREP, APPEALS, WAIVERS.

TABLE 1. CRP ENROLLMENT INCLUDING SIGNUP 18 (ACRES)

COUNTY	FIPS	TOTAL ACRES OFFERED	SIGNUP 18 ACCEPTABLE ACRES	CUMULATIVE ACREAGE AS OF OCT 1998	ACREAGE EXPIRING SEPT 1999	CUMULATIVE ACREAGE AS OF OCT 1999 1/
PERKINS	46105	21,055	6,571	34,521	4,655	36,437
POTTER	46107	12,148	5,348	33,362	9,498	29,212
ROBERTS	46109	12,054	11,787	53,209	8,432	56,564
SANBORN	46111	11,763	7,165	27,021	12,013	22,173
SHANNON	46113	669	336	4,831	3,563	1,604
SPINK	46115	22,704	10,321	62,372	43,438	29,255
STANLEY	46117	9,985	8,137	44,185	12,767	39,555
SULLY	46119	7,153	2,766	24,897	7,738	19,925
TODD	46121	179	179	1,077	944	312
TRIPP	46123	9,181	3,943	12,995	7,522	9,416
TURNER	46125	1,367	984	3,083	414	3,653
UNION	46127	1,081	800	3,772	197	4,375
WALWORTH	46129	8,790	2,762	20,915	7,890	15,787
YANKTON	46135	1,602	1,339	2,516	394	3,461
ZIEBACH	46137	33,791	576	28,622	7,603	21,595

1/ NOT INCLUDING CONTINUOUS, CREP, APPEALS, WAIVERS.

TABLE 2. SIGNUP 18 -- DESCRIPTIVE STATISTICS

COUNTY	FIPS	TOTAL RENTAL PAYMENTS	RENTAL PAYMENTS ($/ACRE)	TOTAL OFFERS RECEIVED	NUMBER OF OFFERS ACCEPTABLE	EBI WITHOUT COST	EBI WITH COST
SOUTH DAKOTA	**0**	**11,645,682**	**41.28**	**5,661**	**3,239**	**170**	**266**
AURORA	46003	67,770	34.61	44	40	177	276
BEADLE	46005	324,499	40.13	150	79	177	272
BENNETT	46007	18,845	22.15	13	8	187	297
BON HOMME	46009	80,265	51.93	40	30	175	267
BROOKINGS	46011	225,816	59.77	91	65	185	267
BROWN	46013	1,348,634	45.84	424	321	172	268
BRULE	46015	76,625	38.14	55	21	164	260
BUFFALO	46017	0	0	7	0	0	0
BUTTE	46019	67,714	19.66	7	4	149	259
CAMPBELL	46021	565,495	30.74	210	140	161	263
CHARLES MIX	46023	118,925	43.00	77	43	181	276
CLARK	46025	302,013	45.14	201	85	169	262
CLAY	46027	44,464	64.03	28	12	171	263
CODINGTON	46029	449,064	56.09	152	104	176	262
CORSON	46031	102,185	23.32	149	25	151	260
CUSTER	46033	0	0	1	0	0	0
DAVISON	46035	51,846	43.18	37	23	171	265
DAY	46037	1,018,910	45.77	415	305	173	265
DEUEL	46039	443,468	59.13	142	121	189	273
DEWEY	46041	13,975	22.34	132	4	143	261
DOUGLAS	46043	47,069	48.48	24	16	183	272
EDMUNDS	46045	135,858	34.40	166	36	156	257
FALL RIVER	46047	11,494	25.31	4	3	152	258
FAULK	46049	137,070	36.99	71	36	164	261
GRANT	46051	215,750	57.03	78	53	175	259
GREGORY	46053	6,236	29.10	22	4	156	260
HAAKON	46055	114,723	23.79	40	24	149	262
HAMLIN	46057	279,808	57.29	97	85	195	279
HAND	46059	325,639	37.19	127	98	167	265
HANSON	46061	82,497	53.26	40	22	181	268
HARDING	46063	35,529	22.24	11	6	158	267
HUGHES	46065	37,316	34.21	13	8	154	253
HUTCHINSON	46067	140,403	55.32	79	72	180	269
HYDE	46069	30,658	30.46	14	9	172	274
JACKSON	46071	22,086	25.26	21	7	167	274
JERAULD	46073	133,849	33.42	63	50	170	270
JONES	46075	94,550	25.33	87	23	148	262
KINGSBURY	46077	139,879	48.15	57	36	177	268
LAKE	46079	153,975	64.38	57	42	194	272
LINCOLN	46083	53,832	78.55	19	13	199	271
LYMAN	46085	119,813	31.51	153	22	157	259
MCCOOK	46087	101,678	57.24	62	36	180	263
MCPHERSON	46089	340,260	30.44	251	109	157	260
MARSHALL	46091	350,465	48.24	164	109	167	258
MEADE	46093	24,544	22.63	22	8	137	251
MELLETTE	46095	19,802	23.27	9	7	158	268
MINER	46097	380,427	47.00	115	90	176	267
MINNEHAHA	46099	184,462	71.58	67	62	195	271
MOODY	46101	108,455	75.22	52	35	209	279
PENNINGTON	46103	78,526	22.36	23	11	140	256
PERKINS	46105	151,530	23.06	139	53	151	265
POTTER	46107	186,817	34.93	91	39	160	259
ROBERTS	46109	663,977	56.33	196	190	193	277
SANBORN	46111	291,428	40.67	117	71	167	261

TABLE 2. SIGNUP 18 -- DESCRIPTIVE STATISTICS

COUNTY	FIPS	TOTAL RENTAL PAYMENTS	RENTAL PAYMENTS ($/ACRE)	TOTAL OFFERS RECEIVED	NUMBER OF OFFERS ACCEPTABLE	EBI WITHOUT COST	EBI WITH COST
SHANNON	46113	7,417	22.06	8	3	158	271
SPINK	46115	392,062	37.99	212	109	168	265
STANLEY	46117	215,316	26.46	45	32	167	278
SULLY	46119	100,530	36.34	68	34	161	259
TODD	46121	4,053	22.62	2	2	178	287
TRIPP	46123	106,501	27.01	94	35	161	267
TURNER	46125	63,843	64.86	45	25	190	272
UNION	46127	53,479	66.86	28	20	189	281
WALWORTH	46129	91,851	33.26	74	29	157	258
YANKTON	46135	75,836	56.63	37	30	196	293
ZIEBACH	46137	13,878	24.09	122	5	144	255

TABLE 3. SIGNUP 18 -- DESCRIPTION OF ACCEPTABLE ACRES

COUNTY	FIPS	EXISTING GRASS PLANTINGS	NEW GRASS PLANTINGS	EXISTING TREES	NEW TREES	LONGLEAF PINE PLANTINGS	RARE & DECLINE. HABITAT
SOUTH DAKOTA	**.**	**60,481**	**22,515**	**286**	**790**	**0**	**0**
AURORA	46003	506	192	9	0	0	0
BEADLE	46005	2,967	601	46	6	0	0
BENNETT	46007	305	354	0	0	0	0
BROOKINGS	46011	765	436	17	0	0	0
BROWN	46013	1,919	17	0	0	0	0
BRULE	46015	361	375	12	0	0	0
BUTTE	46019	0	0	0	4	0	0
CAMPBELL	46021	2,829	27	0	0	0	0
CHARLES MIX	46023	868	232	47	0	0	0
CLARK	46025	931	247	4	0	0	0
CLAY	46027	236	78	0	0	0	0
CODINGTON	46029	838	790	0	0	0	0
CORSON	46031	1,470	215	0	0	0	0
DAVISON	46035	280	93	7	0	0	0
DAY	46037	3,441	1,005	39	603	0	0
DEUEL	46039	1,338	277	0	0	0	0
DEWEY	46041	267	245	0	23	0	0
DOUGLAS	46043	80	124	0	0	0	0
EDMUNDS	46045	1,578	162	10	0	0	0
FAULK	46049	976	73	0	0	0	0
GRANT	46051	579	2,132	0	0	0	0
HAAKON	46055	2,560	1,902	0	0	0	0
HAMLIN	46057	343	546	0	0	0	0
HAND	46059	1,233	71	3	0	0	0
HANSON	46061	220	94	0	0	0	0
HARDING	46063	53	0	0	0	0	0
HUGHES	46065	342	73	0	0	0	0
HUTCHINSON	46067	0	35	0	0	0	0
HYDE	46069	102	79	8	0	0	0
JACKSON	46071	272	187	0	0	0	0
JERAULD	46073	1,184	301	3	0	0	0
JONES	46075	3,238	0	0	0	0	0
KINGSBURY	46077	805	585	0	0	0	0
LAKE	46079	303	91	1	0	0	0
LINCOLN	46083	55	357	0	0	0	0
LYMAN	46085	813	454	0	0	0	0
MCCOOK	46087	208	21	0	0	0	0
MCPHERSON	46089	3,242	0	0	0	0	0
MARSHALL	46091	814	740	8	101	0	0
MEADE	46093	146	33	0	0	0	0
MELLETTE	46095	176	209	0	7	0	0
MINER	46097	2,175	34	0	0	0	0
MINNEHAHA	46099	605	708	0	0	0	0
MOODY	46101	49	3	0	0	0	0
PENNINGTON	46103	2,557	666	8	2	0	0
PERKINS	46105	2,107	17	2	16	0	0
POTTER	46107	1,909	680	0	0	0	0
ROBERTS	46109	846	1,778	0	0	0	0
SANBORN	46111	1,913	136	0	0	0	0
SHANNON	46113	121	200	0	0	0	0
SPINK	46115	2,676	92	0	0	0	0
STANLEY	46117	3,051	1,680	0	0	0	0
SULLY	46119	715	208	0	0	0	0
TODD	46121	56	0	0	22	0	0
TRIPP	46123	1,505	1,597	43	0	0	0
TURNER	46125	156	62	0	6	0	0
UNION	46127	456	253	0	0	0	0
WALWORTH	46129	494	870	0	0	0	0
YANKTON	46135	445	0	20	0	0	0
ZIEBACH	46137	0	80	0	0	0	0

Tennessee
County Names

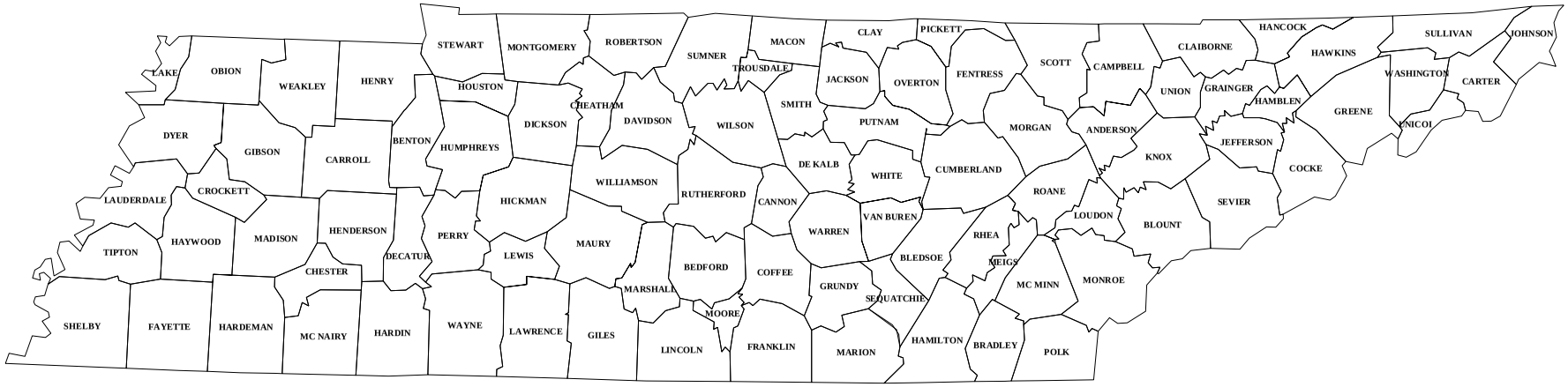

TABLE 1. CRP ENROLLMENT INCLUDING SIGNUP 18 (ACRES)

COUNTY	FIPS	TOTAL ACRES OFFERED	SIGNUP 18 ACCEPTABLE ACRES	CUMULATIVE ACREAGE AS OF OCT 1998	ACREAGE EXPIRING SEPT 1999	CUMULATIVE ACREAGE AS OF OCT 1999 1/
TENNESSEE	**0**	**39,096**	**24,959**	**231,418**	**20,247**	**236,130**
BEDFORD	47003	199	154	1,512	90	1,576
BENTON	47005	3,136	2,693	3,100	229	5,564
BLEDSOE	47007	108	108	710	0	818
BRADLEY	47011	14	14	126	0	140
CANNON	47015	42	24	467	0	491
CARROLL	47017	1,594	822	12,468	880	12,410
CHEATHAM	47021	0	0	453	0	453
CHESTER	47023	650	284	4,730	174	4,840
CLAIBORNE	47025	0	0	6	0	6
CLAY	47027	0	0	168	56	112
COFFEE	47031	118	53	1,563	83	1,533
CROCKETT	47033	846	787	1,511	233	2,065
CUMBERLAND	47035	38	38	1,945	82	1,901
DECATUR	47039	263	177	1,956	216	1,917
DEKALB	47041	369	53	1,334	175	1,212
DICKSON	47043	52	52	1,230	71	1,211
DYER	47045	616	410	4,975	630	4,755
FAYETTE	47047	1,647	788	23,604	1,965	22,427
FENTRESS	47049	16	16	354	0	370
FRANKLIN	47051	24	4	531	0	535
GIBSON	47053	1,828	1,363	11,330	1,540	11,153
GILES	47055	710	329	2,737	461	2,605
GREENE	47059	79	79	109	0	188
GRUNDY	47061	0	0	68	0	68
HAMILTON	47065	28	0	0	0	0
HARDEMAN	47069	2,356	1,956	10,176	1,572	10,560
HARDIN	47071	4,587	2,332	7,300	1,619	8,013
HAYWOOD	47075	1,012	849	6,925	579	7,195
HENDERSON	47077	1,740	968	13,574	109	14,433
HENRY	47079	1,014	488	14,197	295	14,390
HICKMAN	47081	54	54	892	43	903
HUMPHREYS	47085	18	0	799	48	751
JACKSON	47087	0	0	8	0	8
JEFFERSON	47089	0	0	144	119	25
KNOX	47093	17	17	125	23	119
LAUDERDALE	47097	978	878	10,720	1,029	10,569
LAWRENCE	47099	1,745	1,683	15,244	763	16,164
LEWIS	47101	109	109	817	185	741
LINCOLN	47103	908	299	2,018	229	2,088
LOUDON	47105	0	0	109	0	109
MCMINN	47107	32	32	143	0	175
MCNAIRY	47109	3,928	1,679	12,065	123	13,621
MACON	47111	47	6	172	70	108
MADISON	47113	1,148	933	8,495	691	8,737
MARION	47115	0	0	31	0	31
MARSHALL	47117	82	0	273	0	273
MAURY	47119	244	244	580	0	824
MEIGS	47121	0	0	143	0	143
MONTGOMERY	47125	270	102	875	109	868
MOORE	47127	18	18	0	0	18
MORGAN	47129	75	75	142	0	217
OBION	47131	1,142	632	8,403	643	8,392

1/ NOT INCLUDING CONTINUOUS, CREP, APPEALS, WAIVERS.

TABLE 1. CRP ENROLLMENT INCLUDING SIGNUP 18 (ACRES)

COUNTY	FIPS	TOTAL ACRES OFFERED	SIGNUP 18 ACCEPTABLE ACRES	CUMULATIVE ACREAGE AS OF OCT 1998	ACREAGE EXPIRING SEPT 1999	CUMULATIVE ACREAGE AS OF OCT 1999 1/
OVERTON	47133	125	107	616	41	682
PERRY	47135	134	88	290	117	261
PICKETT	47137	0	0	176	0	176
POLK	47139	6	6	284	0	290
PUTNAM	47141	321	244	228	0	472
RHEA	47143	159	79	1,034	51	1,062
ROANE	47145	0	0	195	0	195
ROBERTSON	47147	115	0	650	19	631
RUTHERFORD	47149	90	0	347	11	336
SEQUATCHIE	47153	69	10	469	31	448
SHELBY	47157	544	483	4,684	733	4,434
SMITH	47159	0	0	82	0	82
STEWART	47161	35	0	90	0	90
SULLIVAN	47163	0	0	7	0	7
SUMNER	47165	0	0	915	95	820
TIPTON	47167	1,392	1,220	5,077	1,403	4,894
TROUSDALE	47169	0	0	47	0	47
VAN BUREN	47175	0	0	815	0	815
WARREN	47177	423	52	653	175	530
WAYNE	47181	114	17	1,454	11	1,460
WEAKLEY	47183	1,598	1,051	21,109	2,353	19,807
WHITE	47185	73	0	397	73	324
WILLIAMSON	47187	0	0	442	0	442

1/ NOT INCLUDING CONTINUOUS, CREP, APPEALS, WAIVERS.

TABLE 2. SIGNUP 18 -- DESCRIPTIVE STATISTICS

COUNTY	FIPS	TOTAL RENTAL PAYMENTS	RENTAL PAYMENTS ($/ACRE)	TOTAL OFFERS RECEIVED	NUMBER OF OFFERS ACCEPTABLE	EBI WITHOUT COST	EBI WITH COST
TENNESSEE	**0**	**1,421,145**	**56.94**	**1,147**	**688**	**186**	**274**
BEDFORD	47003	7,639	49.64	6	4	162	257
BENTON	47005	170,240	63.22	86	72	188	266
BLEDSOE	47007	5,646	52.38	2	2	184	279
BRADLEY	47011	560	40.88	1	1	162	266
CANNON	47015	1,031	43.30	2	1	166	258
CARROLL	47017	52,147	63.45	67	32	202	284
CHESTER	47023	12,077	42.57	38	16	195	289
COFFEE	47031	2,328	44.01	4	2	191	287
CROCKETT	47033	64,605	82.14	21	19	225	289
CUMBERLAND	47035	1,953	51.00	1	1	187	283
DECATUR	47039	9,320	52.60	6	4	215	303
DEKALB	47041	2,554	48.28	9	2	162	262
DICKSON	47043	2,213	42.48	4	4	187	296
DYER	47045	22,051	53.85	17	10	170	269
FAYETTE	47047	48,995	62.22	60	29	186	280
FENTRESS	47049	677	41.29	2	2	264	358
FRANKLIN	47051	180	50.00	2	1	212	309
GIBSON	47053	88,856	65.21	59	43	197	281
GILES	47055	16,959	51.48	16	6	158	259
GREENE	47059	3,691	46.78	1	1	249	339
HAMILTON	47065	0	0	1	0	0	0
HARDEMAN	47069	110,711	56.61	53	47	189	275
HARDIN	47071	95,489	40.95	100	50	161	261
HAYWOOD	47075	68,202	80.34	21	15	221	291
HENDERSON	47077	50,471	52.12	62	34	184	270
HENRY	47079	27,436	56.27	32	17	191	279
HICKMAN	47081	2,735	50.37	2	2	158	261
HUMPHREYS	47085	0	0	1	0	0	0
KNOX	47093	865	50.00	2	2	172	274
LAUDERDALE	47097	66,244	75.45	38	29	205	282
LAWRENCE	47099	86,211	51.23	47	45	184	279
LEWIS	47101	5,300	48.45	3	3	179	275
LINCOLN	47103	14,232	47.57	19	5	170	266
MCMINN	47107	1,112	34.44	1	1	165	279
MCNAIRY	47109	69,985	41.67	117	38	180	277
MACON	47111	240	42.16	5	1	180	273
MADISON	47113	50,390	53.99	38	27	192	279
MARSHALL	47117	0	0	1	0	0	0
MAURY	47119	8,245	33.75	1	1	125	249
MONTGOMERY	47125	5,503	53.79	6	2	191	285
MOORE	47127	875	50.00	1	1	162	250
MORGAN	47129	2,380	31.78	3	3	198	304
OBION	47131	35,669	56.40	32	14	171	263
OVERTON	47133	5,648	52.83	4	3	176	269
PERRY	47135	4,325	49.38	6	3	158	259
POLK	47139	185	29.44	1	1	204	317
PUTNAM	47141	11,884	48.64	6	5	168	271
RHEA	47143	4,504	56.87	3	1	199	281
ROBERTSON	47147	0	0	1	0	0	0
RUTHERFORD	47149	0	0	4	0	0	0
SEQUATCHIE	47153	462	45.76	5	1	154	254
SHELBY	47157	32,414	67.10	12	8	182	263
STEWART	47161	0	0	1	0	0	0
TIPTON	47167	82,916	67.98	33	31	193	272
WARREN	47177	2,096	40.00	7	1	125	245
WAYNE	47181	680	40.00	4	1	159	258
WEAKLEY	47183	60,010	57.09	67	44	181	267
WHITE	47185	0	0	3	0	0	0

TABLE 3. SIGNUP 18 -- DESCRIPTION OF ACCEPTABLE ACRES

COUNTY	FIPS	EXISTING GRASS PLANTINGS	NEW GRASS PLANTINGS	EXISTING TREES	NEW TREES	LONGLEAF PINE PLANTINGS	RARE & DECLINE. HABITAT
TENNESSEE	**.**	**7,816**	**9,082**	**1,648**	**3,109**	**0**	**0**
BEDFORD	47003	110	44	0	0	0	0
BENTON	47005	922	1,120	63	65	0	0
BLEDSOE	47007	107	0	0	0	0	0
BRADLEY	47011	0	14	0	0	0	0
CANNON	47015	12	0	0	0	0	0
CARROLL	47017	104	581	1	66	0	0
CHESTER	47023	111	98	0	49	0	0
COFFEE	47031	0	53	0	0	0	0
CROCKETT	47033	0	662	0	45	0	0
CUMBERLAND	47035	0	38	0	0	0	0
DECATUR	47039	13	87	0	66	0	0
DEKALB	47041	22	30	0	0	0	0
DICKSON	47043	25	0	0	0	0	0
DYER	47045	250	97	55	7	0	0
FAYETTE	47047	201	414	103	8	0	0
FENTRESS	47049	0	0	14	0	0	0
FRANKLIN	47051	0	0	0	3	0	0
GIBSON	47053	647	706	9	0	0	0
GILES	47055	312	12	0	0	0	0
GREENE	47059	0	79	0	0	0	0
HARDEMAN	47069	512	1,015	43	279	0	0
HARDIN	47071	343	8	581	1,001	0	0
HAYWOOD	47075	42	519	0	121	0	0
HENDERSON	47077	275	233	28	152	0	0
HENRY	47079	110	310	15	53	0	0
HICKMAN	47081	31	0	0	0	0	0
KNOX	47093	17	0	0	0	0	0
LAUDERDALE	47097	182	470	153	56	0	0
LAWRENCE	47099	819	0	101	28	0	0
LEWIS	47101	28	0	0	0	0	0
LINCOLN	47103	183	98	0	15	0	0
MCMINN	47107	32	0	0	0	0	0
MCNAIRY	47109	278	377	40	697	0	0
MACON	47111	0	6	0	0	0	0
MADISON	47113	442	355	67	54	0	0
MAURY	47119	0	0	239	0	0	0
MONTGOMERY	47125	50	53	0	0	0	0
MOORE	47127	9	9	0	0	0	0
MORGAN	47129	24	50	0	0	0	0
OBION	47131	324	291	0	17	0	0
PERRY	47135	14	0	12	0	0	0
POLK	47139	0	0	0	6	0	0
PUTNAM	47141	119	124	0	0	0	0
RHEA	47143	0	69	0	0	0	0
SEQUATCHIE	47153	10	0	0	0	0	0
SHELBY	47157	94	188	19	183	0	0
TIPTON	47167	579	454	0	80	0	0
WARREN	47177	52	0	0	0	0	0
WEAKLEY	47183	412	421	105	58	0	0

Texas
County Names

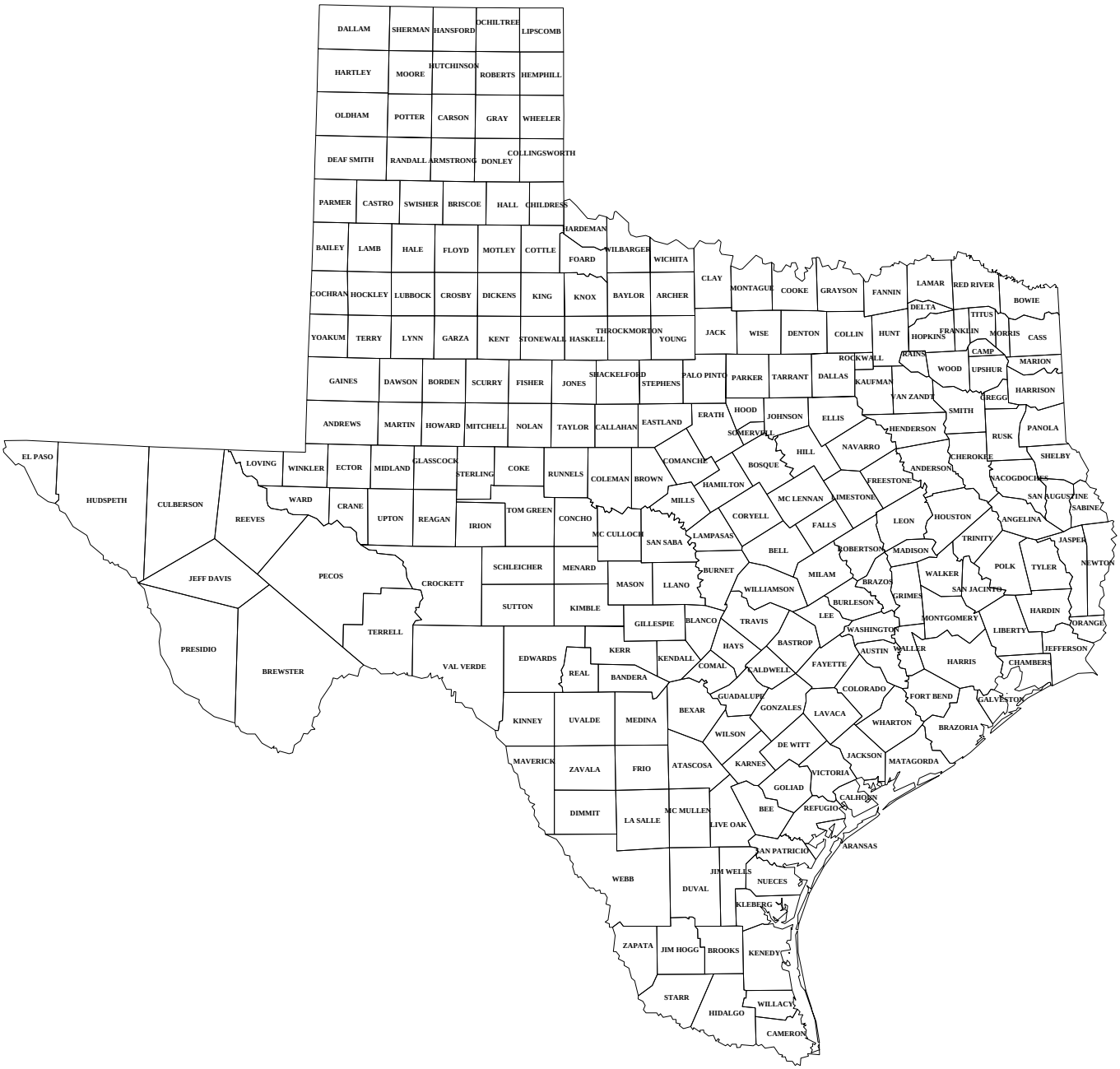

TABLE 1. CRP ENROLLMENT INCLUDING SIGNUP 18 (ACRES)

COUNTY	FIPS	TOTAL ACRES OFFERED	SIGNUP 18 ACCEPTABLE ACRES	CUMULATIVE ACREAGE AS OF OCT 1998	ACREAGE EXPIRING SEPT 1999	CUMULATIVE ACREAGE AS OF OCT 1999 1/
TEXAS	**0**	**655,121**	**554,800**	**3,669,499**	**284,903**	**3,939,396**
ANDERSON	48001	0	0	19	0	19
ANDREWS	48003	0	0	37,383	0	37,383
ANGELINA	48005	45	45	1,147	0	1,192
ARCHER	48009	112	0	133	112	21
ARMSTRONG	48011	0	0	48,287	0	48,287
ATASCOSA	48013	256	0	784	193	591
BAILEY	48017	1,930	0	131,440	0	131,440
BASTROP	48021	0	0	47	0	47
BAYLOR	48023	0	0	2,736	452	2,284
BEE	48025	1,967	0	1,867	1,013	854
BELL	48027	378	295	1,708	155	1,848
BORDEN	48033	1,059	1,059	5,692	0	6,751
BOSQUE	48035	0	0	870	0	870
BOWIE	48037	58	0	2,302	337	1,965
BRISCOE	48045	0	0	45,457	25	45,432
BROOKS	48047	88	88	5,513	28	5,573
BROWN	48049	0	0	655	0	655
BURNET	48053	0	0	114	114	0
CALLAHAN	48059	1,114	0	3,700	1,498	2,202
CAMERON	48061	233	233	5,415	0	5,648
CAMP	48063	0	0	141	0	141
CARSON	48065	25,670	25,625	40,775	8,778	57,622
CASS	48067	0	0	548	0	548
CASTRO	48069	22,004	22,004	85,589	7,122	100,471
CHEROKEE	48073	0	0	26	0	26
CHILDRESS	48075	8,804	7,444	28,125	155	35,414
CLAY	48077	98	0	542	161	381
COCHRAN	48079	0	0	101,387	159	101,228
COKE	48081	819	569	1,784	53	2,300
COLEMAN	48083	143	19	9,060	1,141	7,938
COLLIN	48085	0	0	528	18	510
COLLINGSWORTH	48087	9,432	8,715	39,176	0	47,891
COMANCHE	48093	44	0	489	296	193
CONCHO	48095	4,820	4,570	16,016	3,984	16,602
COOKE	48097	0	0	141	141	0
CORYELL	48099	142	69	486	0	555
COTTLE	48101	9,698	7,591	39,172	0	46,763
CROSBY	48107	12,253	12,104	33,712	3,018	42,798
CULBERSON	48109	927	927	6,023	1,153	5,797
DALLAM	48111	11,971	11,971	113,084	1,775	123,280
DALLAS	48113	0	0	43	0	43
DAWSON	48115	24,018	22,420	92,968	13,350	102,038
DEAF SMITH	48117	35,698	28,779	167,452	9,723	186,508
DELTA	48119	2,393	2,393	4,242	1,673	4,962
DICKENS	48125	1,256	0	45,095	0	45,095
DIMMIT	48127	99	99	866	0	965
DONLEY	48129	0	0	28,996	0	28,996
DUVAL	48131	3,729	1,698	12,113	0	13,811
EASTLAND	48133	0	0	960	98	862
ELLIS	48139	498	114	6,317	585	5,846
ERATH	48143	0	0	271	0	271
FALLS	48145	873	116	2,672	1,836	952
FANNIN	48147	1,226	1,226	3,799	687	4,338
FISHER	48151	11,175	8,920	45,342	7,062	47,200
FLOYD	48153	21,338	21,068	96,906	7,057	110,917

1/ NOT INCLUDING CONTINUOUS, CREP, APPEALS, WAIVERS.

TABLE 1. CRP ENROLLMENT INCLUDING SIGNUP 18 (ACRES)

COUNTY	FIPS	TOTAL ACRES OFFERED	SIGNUP 18 ACCEPTABLE ACRES	CUMULATIVE ACREAGE AS OF OCT 1998	ACREAGE EXPIRING SEPT 1999	CUMULATIVE ACREAGE AS OF OCT 1999 1/
FOARD	48155	4,951	4,512	15,827	8,618	11,721
FRANKLIN	48159	0	0	126	0	126
FREESTONE	48161	0	0	196	0	196
FRIO	48163	394	394	6,434	9	6,819
GAINES	48165	18,217	16,614	184,380	0	200,994
GARZA	48169	2,173	2,173	22,413	509	24,077
GLASSCOCK	48173	1,952	1,561	5,498	957	6,102
GOLIAD	48175	0	0	214	0	214
GRAY	48179	13,296	9,514	30,068	4,397	35,185
GRAYSON	48181	147	84	4,345	1,162	3,267
HALE	48189	20,532	20,532	99,297	5,059	114,770
HALL	48191	6,518	5,594	52,147	0	57,741
HAMILTON	48193	34	0	93	93	0
HANSFORD	48195	4,972	4,338	29,478	6,173	27,643
HARDEMAN	48197	6,595	6,002	11,225	1,366	15,861
HARTLEY	48205	10,648	8,300	41,016	4,933	44,383
HASKELL	48207	7,154	4,406	23,662	4,215	23,853
HEMPHILL	48211	4,083	3,754	15,129	4,967	13,916
HIDALGO	48215	4,480	3,550	26,278	2,564	27,264
HILL	48217	1,578	1,114	8,727	1,925	7,916
HOCKLEY	48219	16,326	16,144	104,163	5,803	114,504
HOPKINS	48223	268	268	2,366	268	2,366
HOUSTON	48225	0	0	1,095	0	1,095
HOWARD	48227	13,671	12,758	46,365	8,580	50,543
HUDSPETH	48229	0	0	4,185	432	3,753
HUNT	48231	66	66	151	66	151
HUTCHINSON	48233	1,234	1,234	2,609	455	3,388
IRION	48235	0	0	206	0	206
JACK	48237	0	0	22	0	22
JASPER	48241	0	0	80	0	80
JEFF DAVIS	48243	0	0	744	0	744
JIM HOGG	48247	0	0	5,867	0	5,867
JIM WELLS	48249	2,039	1,547	6,948	805	7,690
JOHNSON	48251	0	0	260	66	194
JONES	48253	14,918	4,441	41,570	8,135	37,876
KARNES	48255	704	243	1,693	321	1,615
KAUFMAN	48257	2,836	2,836	65	0	2,901
KENT	48263	0	0	26,784	0	26,784
KING	48269	3,325	2,646	9,733	0	12,379
KINNEY	48271	3,757	3,757	0	0	3,757
KLEBERG	48273	276	276	4,087	192	4,171
KNOX	48275	988	954	10,860	2,995	8,819
LAMAR	48277	4,543	4,543	13,540	3,227	14,856
LAMB	48279	17,687	17,110	136,944	5,623	148,431
LAMPASAS	48281	0	0	35	0	35
LASALLE	48283	1,554	1,351	14,234	0	15,585
LEON	48289	0	0	17	0	17
LIMESTONE	48293	1,807	0	7,193	1,224	5,969
LIPSCOMB	48295	12,135	7,809	37,965	0	45,774
LIVE OAK	48297	1,366	1,240	3,179	2,285	2,134
LUBBOCK	48303	8,913	8,913	39,435	4,509	43,839
LYNN	48305	12,995	12,981	59,265	7,866	64,380
MCCULLOCH	48307	851	605	3,963	1,638	2,930
MCLENNAN	48309	863	0	2,766	1,961	805
MADISON	48313	397	0	171	0	171

1/ NOT INCLUDING CONTINUOUS, CREP, APPEALS, WAIVERS.

TABLE 1. CRP ENROLLMENT INCLUDING SIGNUP 18 (ACRES)

COUNTY	FIPS	TOTAL ACRES OFFERED	SIGNUP 18 ACCEPTABLE ACRES	CUMULATIVE ACREAGE AS OF OCT 1998	ACREAGE EXPIRING SEPT 1999	CUMULATIVE ACREAGE AS OF OCT 1999 1/
MARTIN	48317	11,866	9,995	67,652	6,438	71,209
MASON	48319	0	0	176	0	176
MATAGORDA	48321	0	0	78	0	78
MAVERICK	48323	799	799	0	0	799
MEDINA	48325	0	0	1,055	0	1,055
MENARD	48327	0	0	146	0	146
MIDLAND	48329	3,826	3,566	17,731	1,439	19,858
MILAM	48331	0	0	434	0	434
MILLS	48333	0	0	246	0	246
MITCHELL	48335	9,039	8,995	41,549	4,106	46,438
MONTAGUE	48337	292	292	2,042	0	2,334
MOORE	48341	2,107	2,107	25,133	5,028	22,212
MORRIS	48343	0	0	297	186	111
MOTLEY	48345	4,757	4,559	25,447	0	30,006
NACOGDOCHES	48347	0	0	128	0	128
NAVARRO	48349	1,940	1,067	8,370	2,322	7,115
NOLAN	48353	4,738	3,944	29,643	1,811	31,776
NUECES	48355	0	0	2,546	347	2,199
OCHILTREE	48357	13,248	10,932	31,773	13,045	29,660
OLDHAM	48359	2,309	629	29,768	1,663	28,734
PANOLA	48365	442	442	672	442	672
PARMER	48369	21,528	21,275	71,886	8,174	84,987
PECOS	48371	2,512	2,363	19,785	0	22,148
POLK	48373	0	0	16	0	16
POTTER	48375	4,293	3,044	9,960	2,291	10,713
RAINS	48379	85	0	30	0	30
RANDALL	48381	14,418	5,377	92,703	6,402	91,678
REAGAN	48383	296	32	7,790	106	7,716
REAL	48385	0	0	28	28	0
RED RIVER	48387	4,211	3,842	19,631	3,451	20,022
REEVES	48389	3,934	3,934	23,827	837	26,924
REFUGIO	48391	0	0	2,099	1,132	967
ROBERTS	48393	3,571	2,550	9,792	1,340	11,002
ROCKWALL	48397	0	0	65	0	65
RUNNELS	48399	6,769	6,112	34,488	8,788	31,812
RUSK	48401	0	0	293	0	293
SAN PATRICIO	48409	0	0	1,563	0	1,563
SAN SABA	48411	0	0	319	137	182
SCHLEICHER	48413	195	24	2,352	0	2,376
SCURRY	48415	13,176	9,899	40,793	3,408	47,284
SHACKELFORD	48417	573	558	1,851	773	1,636
SHERMAN	48421	14,918	14,025	81,758	5,228	90,555
SMITH	48423	0	0	66	0	66
STARR	48427	3,933	1,966	43,700	620	45,046
STEPHENS	48429	217	31	152	152	31
STERLING	48431	68	0	106	0	106
STONEWALL	48433	5,440	2,434	31,377	2,534	31,277
SWISHER	48437	612	0	124,851	80	124,771
TAYLOR	48441	10,754	9,742	24,154	4,688	29,208
TERRY	48445	23,561	22,666	105,639	10,032	118,273
THROCKMORTON	48447	251	107	353	251	209
TOM GREEN	48451	1,095	923	2,793	647	3,069
TRAVIS	48453	0	0	25	0	25
TRINITY	48455	0	0	163	0	163
UPTON	48461	190	190	1,790	0	1,980

1/ NOT INCLUDING CONTINUOUS, CREP, APPEALS, WAIVERS.

TABLE 1. CRP ENROLLMENT INCLUDING SIGNUP 18 (ACRES)

COUNTY	FIPS	TOTAL ACRES OFFERED	SIGNUP 18 ACCEPTABLE ACRES	CUMULATIVE ACREAGE AS OF OCT 1998	ACREAGE EXPIRING SEPT 1999	CUMULATIVE ACREAGE AS OF OCT 1999 1/
UVALDE	48463	1,912	1,912	5,827	1,900	5,839
WARD	48475	0	0	545	0	545
WHEELER	48483	4,948	4,315	36,389	1,244	39,460
WICHITA	48485	0	0	22	0	22
WILBARGER	48487	4,893	2,144	12,798	4,290	10,652
WILLACY	48489	1,970	1,970	7,992	654	9,308
WILLIAMSON	48491	342	228	1,829	163	1,894
WILSON	48493	0	0	64	0	64
WISE	48497	0	0	44	44	0
WOOD	48499	0	0	149	0	149
YOAKUM	48501	0	0	69,005	0	69,005
YOUNG	48503	180	180	921	309	792
ZAVALA	48507	1,309	1,309	7,602	1,023	7,888

1/ NOT INCLUDING CONTINUOUS, CREP, APPEALS, WAIVERS.

TABLE 2. SIGNUP 18 -- DESCRIPTIVE STATISTICS

COUNTY	FIPS	TOTAL RENTAL PAYMENTS	RENTAL PAYMENTS ($/ACRE)	TOTAL OFFERS RECEIVED	NUMBER OF OFFERS ACCEPTABLE	EBI WITHOUT COST	EBI WITH COST
TEXAS	**0**	**20,694,434**	**37.30**	**4,358**	**3,712**	**195**	**294**
ANGELINA	48005	900	20.00	1	1	142	269
ARCHER	48009	0	0	1	0	0	0
ATASCOSA	48013	0	0	2	0	0	0
BAILEY	48017	0	0	2	0	0	0
BEE	48025	0	0	6	0	0	0
BELL	48027	9,849	33.43	5	4	193	295
BORDEN	48033	40,517	38.25	8	8	179	277
BOWIE	48037	0	0	1	0	0	0
BROOKS	48047	2,904	32.97	2	2	186	285
CALLAHAN	48059	0	0	13	0	0	0
CAMERON	48061	9,893	42.40	2	2	213	306
CARSON	48065	966,523	37.72	82	81	197	293
CASTRO	48069	888,349	40.37	138	138	212	307
CHILDRESS	48075	265,698	35.69	80	68	169	269
CLAY	48077	0	0	1	0	0	0
COKE	48081	15,197	26.72	9	5	163	279
COLEMAN	48083	610	32.30	2	1	145	246
COLLINGSWORTH	48087	312,005	35.80	77	75	198	296
COMANCHE	48093	0	0	1	0	0	0
CONCHO	48095	161,804	35.41	40	37	174	273
CORYELL	48099	2,055	29.91	2	1	134	246
COTTLE	48101	262,303	34.55	58	43	169	269
CROSBY	48107	497,265	41.08	129	126	187	282
CULBERSON	48109	33,469	36.12	5	5	207	305
DALLAM	48111	429,053	35.84	53	53	231	329
DAWSON	48115	835,646	37.27	163	152	184	282
DEAF SMITH	48117	1,196,473	41.57	95	72	230	327
DELTA	48119	84,162	35.17	22	22	164	276
DICKENS	48125	0	0	3	0	0	0
DIMMIT	48127	3,465	35.00	1	1	159	260
DUVAL	48131	60,126	35.41	27	15	171	271
ELLIS	48139	3,371	29.46	5	3	170	282
FALLS	48145	2,938	25.37	6	1	161	267
FANNIN	48147	42,490	34.67	14	14	205	304
FISHER	48151	323,661	36.28	84	65	164	261
FLOYD	48153	872,583	41.42	153	148	202	297
FOARD	48155	143,313	31.76	31	27	170	271
FRIO	48163	13,307	33.81	3	3	161	260
GAINES	48165	546,864	32.92	124	102	210	310
GARZA	48169	81,485	37.50	20	20	181	280
GLASSCOCK	48173	60,545	38.79	8	6	204	301
GRAY	48179	330,492	34.74	66	43	195	297
GRAYSON	48181	2,699	32.29	4	3	167	268
HALE	48189	813,368	39.61	224	224	222	318
HALL	48191	204,207	36.50	57	50	178	279
HAMILTON	48193	0	0	1	0	0	0
HANSFORD	48195	155,292	35.79	29	25	187	288
HARDEMAN	48197	200,889	33.47	41	34	166	267
HARTLEY	48205	315,034	37.96	35	31	212	308
HASKELL	48207	148,333	33.67	52	30	163	264
HEMPHILL	48211	134,843	35.92	18	16	208	309
HIDALGO	48215	158,831	44.74	33	19	186	279
HILL	48217	40,252	36.12	21	15	169	268
HOCKLEY	48219	640,979	39.70	145	143	219	315
HOPKINS	48223	10,700	40.00	1	1	167	267
HOWARD	48227	507,803	39.80	87	85	217	315
HUNT	48231	2,304	34.86	1	1	151	260
HUTCHINSON	48233	44,089	35.72	7	7	202	301
JIM WELLS	48249	51,730	33.43	9	6	154	259

TABLE 2. SIGNUP 18 -- DESCRIPTIVE STATISTICS

COUNTY	FIPS	TOTAL RENTAL PAYMENTS	RENTAL PAYMENTS ($/ACRE)	TOTAL OFFERS RECEIVED	NUMBER OF OFFERS ACCEPTABLE	EBI WITHOUT COST	EBI WITH COST
JONES	48253	157,569	35.48	106	35	165	266
KARNES	48255	6,118	25.14	9	4	143	264
KAUFMAN	48257	93,571	33.00	3	3	192	292
KING	48269	86,930	32.86	22	15	171	274
KINNEY	48271	112,701	30.00	3	3	160	272
KLEBERG	48273	11,563	41.86	3	3	171	273
KNOX	48275	30,048	31.51	13	12	155	257
LAMAR	48277	157,437	34.65	55	55	172	284
LAMB	48279	677,733	39.61	186	178	193	290
LASALLE	48283	45,648	33.79	7	6	157	257
LIMESTONE	48293	0	0	19	0	0	0
LIPSCOMB	48295	245,917	31.49	71	44	206	310
LIVE OAK	48297	44,171	35.61	9	6	163	261
LUBBOCK	48303	353,481	39.66	95	95	200	297
LYNN	48305	483,637	37.26	59	58	194	294
MCCULLOCH	48307	18,679	30.90	6	4	153	258
MCLENNAN	48309	0	0	6	0	0	0
MADISON	48313	0	0	1	0	0	0
MARTIN	48317	379,849	38.00	71	62	201	298
MAVERICK	48323	30,049	37.61	3	3	166	274
MIDLAND	48329	134,964	37.85	21	17	201	301
MITCHELL	48335	317,931	35.35	68	67	205	304
MONTAGUE	48337	10,823	37.05	2	2	172	269
MOORE	48341	79,187	37.58	10	10	187	284
MOTLEY	48345	165,370	36.27	29	27	182	281
NAVARRO	48349	33,799	31.69	25	10	157	260
NOLAN	48353	140,557	35.63	46	40	185	286
OCHILTREE	48357	405,302	37.07	56	43	184	282
OLDHAM	48359	19,508	30.99	5	3	203	317
PANOLA	48365	14,778	33.43	3	3	161	272
PARMER	48369	847,835	39.85	131	129	198	293
PECOS	48371	74,793	31.65	22	21	212	314
POTTER	48375	118,529	38.94	17	13	197	293
RAINS	48379	0	0	1	0	0	0
RANDALL	48381	197,865	36.80	63	18	228	334
REAGAN	48383	944	29.50	2	1	208	311
RED RIVER	48387	168,470	43.85	37	34	183	277
REEVES	48389	122,795	31.21	26	26	196	298
ROBERTS	48393	91,714	35.97	14	11	203	307
RUNNELS	48399	205,241	33.58	68	63	186	287
SCHLEICHER	48413	840	35.00	2	1	214	313
SCURRY	48415	329,809	33.32	102	77	176	279
SHACKELFORD	48417	18,346	32.86	6	5	204	305
SHERMAN	48421	528,622	37.69	55	52	201	298
STARR	48427	74,242	37.76	23	13	210	308
STEPHENS	48429	958	31.00	3	1	147	249
STERLING	48431	0	0	2	0	0	0
STONEWALL	48433	77,947	32.03	47	25	175	280
SWISHER	48437	0	0	2	0	0	0
TAYLOR	48441	354,703	36.41	97	91	163	264
TERRY	48445	844,329	37.25	183	179	183	284
THROCKMORTON	48447	3,640	34.08	2	1	172	271
TOM GREEN	48451	33,294	36.09	10	8	202	299
UPTON	48461	6,392	33.73	1	1	154	253
UVALDE	48463	68,755	35.95	10	10	173	273
WHEELER	48483	132,779	30.77	41	36	170	278
WILBARGER	48487	62,818	29.30	27	13	141	253
WILLACY	48489	82,158	41.71	28	28	180	275
WILLIAMSON	48491	7,868	34.59	4	3	158	258
YOUNG	48503	5,403	30.00	1	1	149	257
ZAVALA	48507	45,353	34.66	9	9	148	253

TABLE 3. SIGNUP 18 -- DESCRIPTION OF ACCEPTABLE ACRES

COUNTY	FIPS	EXISTING GRASS PLANTINGS	NEW GRASS PLANTINGS	EXISTING TREES	NEW TREES	LONGLEAF PINE PLANTINGS	RARE & DECLINE. HABITAT
TEXAS	**.**	**163,708**	**369,292**	**818**	**0**	**0**	**0**
ANGELINA	48005	0	0	45	0	0	0
BELL	48027	0	295	0	0	0	0
BORDEN	48033	348	639	0	0	0	0
BROOKS	48047	14	60	0	0	0	0
CAMERON	48061	0	34	0	0	0	0
CARSON	48065	7,276	18,339	0	0	0	0
CASTRO	48069	5,860	16,136	0	0	0	0
CHILDRESS	48075	2,068	5,217	0	0	0	0
COKE	48081	441	93	0	0	0	0
COLEMAN	48083	0	19	0	0	0	0
COLLINGSWORTH	48087	2,530	5,963	0	0	0	0
CONCHO	48095	2,016	2,272	0	0	0	0
CORYELL	48099	69	0	0	0	0	0
COTTLE	48101	751	6,742	0	0	0	0
CROSBY	48107	1,736	10,182	0	0	0	0
CULBERSON	48109	344	583	0	0	0	0
DALLAM	48111	1,492	6,662	0	0	0	0
DAWSON	48115	9,435	12,986	0	0	0	0
DEAF SMITH	48117	5,722	23,031	0	0	0	0
DELTA	48119	2,320	73	0	0	0	0
DIMMIT	48127	24	70	0	0	0	0
DUVAL	48131	318	1,273	0	0	0	0
ELLIS	48139	99	15	0	0	0	0
FALLS	48145	0	116	0	0	0	0
FANNIN	48147	0	1,226	0	0	0	0
FISHER	48151	3,347	5,445	0	0	0	0
FLOYD	48153	3,950	17,028	0	0	0	0
FOARD	48155	1,778	2,646	0	0	0	0
FRIO	48163	74	305	0	0	0	0
GAINES	48165	71	16,543	0	0	0	0
GARZA	48169	608	1,565	0	0	0	0
GLASSCOCK	48173	855	652	0	0	0	0
GRAY	48179	3,159	6,349	0	0	0	0
GRAYSON	48181	46	38	0	0	0	0
HALE	48189	5,933	14,442	0	0	0	0
HALL	48191	1,091	4,369	0	0	0	0
HANSFORD	48195	2,097	2,242	0	0	0	0
HARDEMAN	48197	1,763	4,188	0	0	0	0
HARTLEY	48205	1,202	7,098	0	0	0	0
HASKELL	48207	1,809	2,483	0	0	0	0
HEMPHILL	48211	2,172	1,582	0	0	0	0
HIDALGO	48215	1,022	40	0	0	0	0
HILL	48217	353	656	0	0	0	0
HOCKLEY	48219	4,240	10,630	0	0	0	0
HOPKINS	48223	129	136	0	0	0	0
HOWARD	48227	5,027	7,087	0	0	0	0
HUNT	48231	66	0	0	0	0	0
HUTCHINSON	48233	539	695	0	0	0	0
JIM WELLS	48249	303	1,215	0	0	0	0
JONES	48253	1,214	3,208	0	0	0	0
KARNES	48255	183	58	0	0	0	0
KAUFMAN	48257	0	0	252	0	0	0
KING	48269	681	1,943	0	0	0	0
KINNEY	48271	2,750	607	0	0	0	0
KLEBERG	48273	112	158	0	0	0	0
KNOX	48275	419	521	0	0	0	0
LAMAR	48277	3,591	952	0	0	0	0
LAMB	48279	5,110	11,996	0	0	0	0
LASALLE	48283	149	1,202	0	0	0	0

TABLE 3. SIGNUP 18 -- DESCRIPTION OF ACCEPTABLE ACRES

COUNTY	FIPS	EXISTING GRASS PLANTINGS	NEW GRASS PLANTINGS	EXISTING TREES	NEW TREES	LONGLEAF PINE PLANTINGS	RARE & DECLINE. HABITAT
LIPSCOMB	48295	1,989	5,802	0	0	0	0
LIVE OAK	48297	515	695	0	0	0	0
LUBBOCK	48303	3,124	5,730	0	0	0	0
LYNN	48305	3,577	9,386	0	0	0	0
MCCULLOCH	48307	456	0	0	0	0	0
MARTIN	48317	3,714	6,262	0	0	0	0
MIDLAND	48329	1,497	2,064	0	0	0	0
MITCHELL	48335	2,525	6,464	0	0	0	0
MONTAGUE	48337	139	149	0	0	0	0
MOORE	48341	487	1,621	0	0	0	0
MOTLEY	48345	1,523	2,989	0	0	0	0
NAVARRO	48349	233	834	0	0	0	0
NOLAN	48353	1,237	2,558	0	0	0	0
OCHILTREE	48357	4,208	6,406	0	0	0	0
OLDHAM	48359	143	483	0	0	0	0
PANOLA	48365	0	0	432	0	0	0
PARMER	48369	4,220	17,036	0	0	0	0
PECOS	48371	248	1,694	0	0	0	0
POTTER	48375	1,337	1,707	0	0	0	0
RANDALL	48381	1,318	4,046	0	0	0	0
REAGAN	48383	16	0	0	0	0	0
RED RIVER	48387	1,311	2,442	89	0	0	0
REEVES	48389	387	3,547	0	0	0	0
ROBERTS	48393	907	1,642	0	0	0	0
RUNNELS	48399	1,949	4,069	0	0	0	0
SCURRY	48415	4,077	4,239	0	0	0	0
SHACKELFORD	48417	0	558	0	0	0	0
SHERMAN	48421	2,715	11,279	0	0	0	0
STARR	48427	217	1,749	0	0	0	0
STEPHENS	48429	0	31	0	0	0	0
STONEWALL	48433	688	1,731	0	0	0	0
TAYLOR	48441	2,066	7,005	0	0	0	0
TERRY	48445	11,363	11,302	0	0	0	0
THROCKMORTON	48447	52	55	0	0	0	0
TOM GREEN	48451	317	0	0	0	0	0
UPTON	48461	0	190	0	0	0	0
UVALDE	48463	1,347	223	0	0	0	0
WHEELER	48483	2,561	1,754	0	0	0	0
WILBARGER	48487	1,240	904	0	0	0	0
WILLACY	48489	255	0	0	0	0	0
WILLIAMSON	48491	136	92	0	0	0	0
YOUNG	48503	88	92	0	0	0	0
ZAVALA	48507	823	359	0	0	0	0

Utah
County Names

TABLE 1. CRP ENROLLMENT INCLUDING SIGNUP 18 (ACRES)

COUNTY	FIPS	TOTAL ACRES OFFERED	SIGNUP 18 ACCEPTABLE ACRES	CUMULATIVE ACREAGE AS OF OCT 1998	ACREAGE EXPIRING SEPT 1999	CUMULATIVE ACREAGE AS OF OCT 1999 1/
UTAH	**0**	**15,238**	**5,200**	**183,265**	**2,095**	**186,370**
BOX ELDER	49003	6,795	1,755	78,440	0	80,195
CACHE	49005	1,232	1,232	18,348	468	19,112
IRON	49021	0	0	144	0	144
JUAB	49023	1,021	203	20,116	0	20,319
MILLARD	49027	1,690	1,185	13,794	49	14,930
RICH	49033	0	0	6,286	0	6,286
SAN JUAN	49037	0	0	36,819	0	36,819
TOOELE	49045	0	0	1,363	0	1,363
UINTAH	49047	0	0	442	0	442
UTAH	49049	4,452	777	5,348	1,578	4,547
WASHINGTON	49053	48	48	2,165	0	2,213

_____
1/ NOT INCLUDING CONTINUOUS, CREP, APPEALS, WAIVERS.

TABLE 2. SIGNUP 18 -- DESCRIPTIVE STATISTICS

COUNTY	FIPS	TOTAL RENTAL PAYMENTS	RENTAL PAYMENTS ($/ACRE)	TOTAL OFFERS RECEIVED	NUMBER OF OFFERS ACCEPTABLE	EBI WITHOUT COST	EBI WITH COST
UTAH	**0**	**162,556**	**31.26**	**110**	**64**	**158**	**266**
BOX ELDER	49003	61,318	34.94	32	14	163	268
CACHE	49005	43,478	35.30	27	27	172	278
JUAB	49023	4,849	23.84	12	2	130	247
MILLARD	49027	26,541	22.40	14	9	147	259
UTAH	49049	24,785	31.89	24	11	145	256
WASHINGTON	49053	1,584	33.00	1	1	181	294

TABLE 3. SIGNUP 18 -- DESCRIPTION OF ACCEPTABLE ACRES

COUNTY	FIPS	EXISTING GRASS PLANTINGS	NEW GRASS PLANTINGS	EXISTING TREES	NEW TREES	LONGLEAF PINE PLANTINGS	RARE & DECLINE. HABITAT
UTAH	**.**	**2,058**	**3,123**	**0**	**0**	**0**	**0**
BOX ELDER	49003	258	1,493	0	0	0	0
CACHE	49005	868	363	0	0	0	0
JUAB	49023	42	162	0	0	0	0
MILLARD	49027	446	737	0	0	0	0
UTAH	49049	397	369	0	0	0	0
WASHINGTON	49053	47	0	0	0	0	0

Vermont
County Names

TABLE 1. CRP ENROLLMENT INCLUDING SIGNUP 18 (ACRES)

COUNTY	FIPS	TOTAL ACRES OFFERED	SIGNUP 18 ACCEPTABLE ACRES	CUMULATIVE ACREAGE AS OF OCT 1998	ACREAGE EXPIRING SEPT 1999	CUMULATIVE ACREAGE AS OF OCT 1999 1/
VERMONT	**0**	**0**	**0**	**223**	**0**	**223**
ADDISON	50001	0	0	16	0	16
BENNINGTON	50003	0	0	67	0	67
CALEDONIA	50005	0	0	6	0	6
FRANKLIN	50011	0	0	67	0	67
LAMOILLE	50015	0	0	4	0	4
ORLEANS	50019	0	0	6	0	6
RUTLAND	50021	0	0	57	0	57

1/ NOT INCLUDING CONTINUOUS, CREP, APPEALS, WAIVERS.

Virginia
County Names

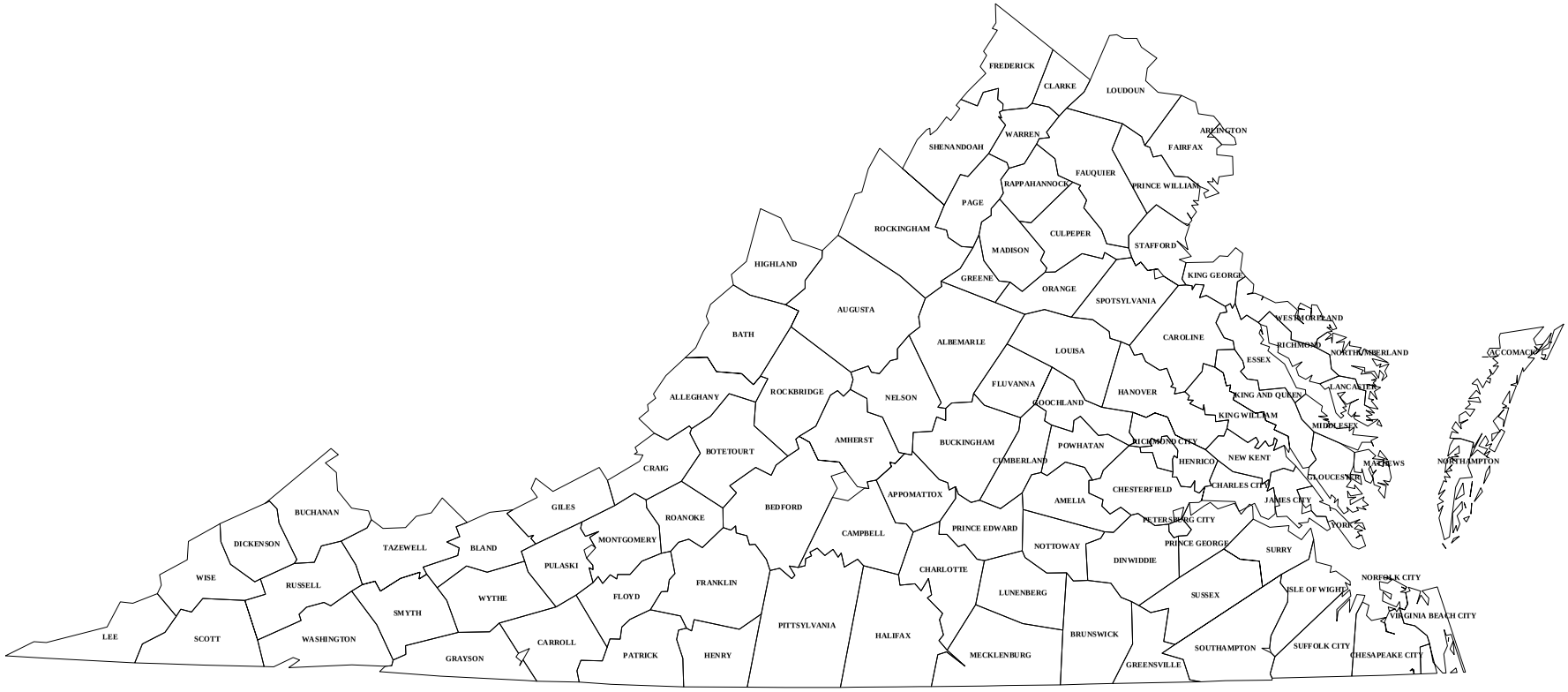

TABLE 1. CRP ENROLLMENT INCLUDING SIGNUP 18 (ACRES)

COUNTY	FIPS	TOTAL ACRES OFFERED	SIGNUP 18 ACCEPTABLE ACRES	CUMULATIVE ACREAGE AS OF OCT 1998	ACREAGE EXPIRING SEPT 1999	CUMULATIVE ACREAGE AS OF OCT 1999 1/
VIRGINIA	**0**	**10,963**	**5,796**	**44,022**	**6,303**	**43,515**
ACCOMACK	51001	36	36	113	0	149
ALBEMARLE	51003	8	8	114	18	104
AMELIA	51007	999	893	5,476	410	5,959
APPOMATTOX	51011	15	0	244	0	244
AUGUSTA	51015	52	36	215	16	235
BATH	51017	0	0	67	0	67
BEDFORD	51019	8	0	164	79	85
BOTETOURT	51023	0	0	82	0	82
BRUNSWICK	51025	1,361	522	2,607	320	2,809
BUCKINGHAM	51029	131	79	1,062	131	1,010
CAMPBELL	51031	247	136	2,824	101	2,859
CAROLINE	51033	181	110	247	54	303
CARROLL	51035	76	76	113	0	189
CHARLES CITY	51036	32	32	55	0	87
CHARLOTTE	51037	311	139	1,033	129	1,043
CHESTERFIELD	51041	132	37	121	0	158
CLARKE	51043	0	0	1	0	1
CRAIG	51045	0	0	9	0	9
CULPEPER	51047	21	21	440	101	360
CUMBERLAND	51049	131	33	848	123	758
DINWIDDIE	51053	359	56	2,707	381	2,382
ESSEX	51057	621	482	1,709	572	1,619
FAUQUIER	51061	255	255	752	341	666
FLOYD	51063	6	6	39	0	45
FLUVANNA	51065	0	0	64	7	57
FRANKLIN	51067	16	16	5	0	21
FREDERICK	51069	0	0	8	0	8
GILES	51071	0	0	16	0	16
GLOUCESTER	51073	42	28	173	20	181
GOOCHLAND	51075	0	0	48	0	48
GRAYSON	51077	0	0	39	0	39
GREENE	51079	0	0	97	0	97
GREENSVILLE	51081	130	48	192	36	204
HALIFAX	51083	280	256	1,499	27	1,728
HANOVER	51085	57	42	145	42	145
HENRICO	51087	28	11	0	0	11
HENRY	51089	10	0	43	20	23
HIGHLAND	51091	0	0	9	0	9
ISLE OF WIGHT	51093	0	0	130	100	30
JAMES CITY	51095	0	0	45	0	45
KING AND QUEEN	51097	435	405	1,245	441	1,209
KING GEORGE	51099	299	220	954	73	1,101
KING WILLIAM	51101	22	22	361	160	223
LANCASTER	51103	44	0	245	0	245
LEE	51105	0	0	18	0	18
LOUDOUN	51107	98	98	224	68	254
LOUISA	51109	0	0	106	22	84
LUNENBURG	51111	672	121	906	21	1,006
MADISON	51113	123	0	237	0	237

1/ NOT INCLUDING CONTINUOUS, CREP, APPEALS, WAIVERS.

TABLE 1. CRP ENROLLMENT INCLUDING SIGNUP 18 (ACRES)

COUNTY	FIPS	TOTAL ACRES OFFERED	SIGNUP 18 ACCEPTABLE ACRES	CUMULATIVE ACREAGE AS OF OCT 1998	ACREAGE EXPIRING SEPT 1999	CUMULATIVE ACREAGE AS OF OCT 1999 1/
MATHEWS	51115	5	5	123	0	128
MECKLENBURG	51117	668	147	1,371	151	1,367
MIDDLESEX	51119	13	4	152	22	134
MONTGOMERY	51121	0	0	12	0	12
NELSON	51125	0	0	34	34	0
NEW KENT	51127	26	18	17	12	23
NORTHAMPTON	51131	31	31	17	0	48
NORTHUMBERLAND	51133	215	33	407	113	327
NOTTOWAY	51135	135	118	1,458	161	1,415
ORANGE	51137	0	0	290	61	229
PAGE	51139	10	0	97	0	97
PATRICK	51141	0	0	73	0	73
PITTSYLVANIA	51143	345	141	1,877	157	1,861
POWHATAN	51145	121	121	110	71	160
PRINCE EDWARD	51147	208	150	3,374	372	3,152
PRINCE GEORGE	51149	165	133	1,093	133	1,093
PRINCE WILLIAM	51153	253	253	827	253	827
RAPPAHANNOCK	51157	0	0	8	0	8
RICHMOND	51159	208	9	893	192	710
ROANOKE	51161	0	0	5	0	5
ROCKBRIDGE	51163	3	3	72	0	75
ROCKINGHAM	51165	37	37	17	0	54
SHENANDOAH	51171	0	0	138	0	138
SOUTHAMPTON	51175	49	20	203	35	188
SPOTSYLVANIA	51177	171	171	624	235	560
STAFFORD	51179	12	12	195	0	207
SURRY	51181	50	19	280	0	299
SUSSEX	51183	423	52	544	154	442
TAZEWELL	51185	0	0	161	0	161
WARREN	51187	0	0	0	0	0
WASHINGTON	51191	0	0	0	0	0
WESTMORELAND	51193	543	65	1,433	159	1,339
WYTHE	51197	0	0	227	158	69
CHESAPEAKE	51550	12	12	0	0	12
SUFFOLK	51800	24	24	32	17	39
VIRGINIA BEACH	51810	0	0	7	0	7

1/ NOT INCLUDING CONTINUOUS, CREP, APPEALS, WAIVERS.

TABLE 2. SIGNUP 18 -- DESCRIPTIVE STATISTICS

COUNTY	FIPS	TOTAL RENTAL PAYMENTS	RENTAL PAYMENTS ($/ACRE)	TOTAL OFFERS RECEIVED	NUMBER OF OFFERS ACCEPTABLE	EBI WITHOUT COST	EBI WITH COST
VIRGINIA	**0**	**226,981**	**39.16**	**522**	**250**	**179**	**282**
ACCOMACK	51001	1,474	41.28	4	4	198	294
ALBEMARLE	51003	280	34.15	1	1	247	356
AMELIA	51007	35,304	39.55	34	25	175	276
APPOMATTOX	51011	0	0	1	0	0	0
AUGUSTA	51015	1,423	39.96	3	2	254	353
BEDFORD	51019	0	0	1	0	0	0
BRUNSWICK	51025	17,587	33.72	71	27	158	270
BUCKINGHAM	51029	3,011	38.21	6	3	153	259
CAMPBELL	51031	4,939	36.23	9	4	180	279
CAROLINE	51033	5,106	46.38	7	3	166	256
CARROLL	51035	2,455	32.14	2	2	186	292
CHARLES CITY	51036	1,522	47.27	2	2	252	349
CHARLOTTE	51037	4,836	34.91	8	3	157	265
CHESTERFIELD	51041	1,517	40.77	3	1	162	256
CULPEPER	51047	881	41.95	1	1	181	274
CUMBERLAND	51049	1,090	33.45	4	1	171	281
DINWIDDIE	51053	1,229	22.03	16	3	120	253
ESSEX	51057	19,511	40.46	33	21	188	289
FAUQUIER	51061	9,033	35.47	3	3	216	324
FLOYD	51063	248	40.00	1	1	180	287
FRANKLIN	51067	682	42.88	1	1	170	263
GLOUCESTER	51073	1,293	46.00	3	2	230	330
GREENSVILLE	51081	2,198	45.51	10	4	169	262
HALIFAX	51083	10,865	42.42	13	11	182	276
HANOVER	51085	1,969	46.67	4	3	179	277
HENRICO	51087	488	44.33	2	1	225	316
HENRY	51089	0	0	1	0	0	0
KING AND QUEEN	51097	17,941	44.28	33	28	180	275
KING GEORGE	51099	9,812	44.70	17	12	185	278
KING WILLIAM	51101	994	45.62	2	2	187	285
LANCASTER	51103	0	0	4	0	0	0
LOUDOUN	51107	3,436	35.24	1	1	220	328
LUNENBURG	51111	4,094	33.92	22	4	157	266
MADISON	51113	0	0	2	0	0	0
MATHEWS	51115	212	47.00	1	1	156	255
MECKLENBURG	51117	5,418	36.81	28	9	213	315
MIDDLESEX	51119	185	46.30	3	2	164	263
NEW KENT	51127	819	45.51	3	2	207	298
NORTHAMPTON	51131	1,565	50.15	4	4	198	285
NORTHUMBERLAND	51133	1,405	42.46	28	4	158	251
NOTTOWAY	51135	4,185	35.62	6	5	183	284
PAGE	51139	0	0	1	0	0	0
PITTSYLVANIA	51143	3,410	24.24	19	7	136	264
POWHATAN	51145	4,366	36.23	4	4	169	274
PRINCE EDWARD	51147	5,862	39.11	7	5	195	297
PRINCE GEORGE	51149	6,063	45.76	6	5	154	258
PRINCE WILLIAM	51153	9,988	39.46	2	2	188	293
RICHMOND	51159	258	30.00	13	1	120	247
ROCKBRIDGE	51163	134	42.00	2	2	212	305
ROCKINGHAM	51165	1,753	47.12	1	1	176	265
SOUTHAMPTON	51175	1,078	55.29	4	2	184	277
SPOTSYLVANIA	51177	6,421	37.64	3	3	188	285
STAFFORD	51179	440	36.68	1	1	233	340
SURRY	51181	1,005	54.05	4	2	176	260
SUSSEX	51183	2,316	44.97	23	4	155	255
WESTMORELAND	51193	3,017	46.62	31	5	182	275
CHESAPEAKE	51550	604	52.53	2	2	252	338
SUFFOLK	51800	1,258	52.00	1	1	206	292

TABLE 3. SIGNUP 18 -- DESCRIPTION OF ACCEPTABLE ACRES

COUNTY	FIPS	EXISTING GRASS PLANTINGS	NEW GRASS PLANTINGS	EXISTING TREES	NEW TREES	LONGLEAF PINE PLANTINGS	RARE & DECLINE. HABITAT
VIRGINIA	**.**	**1,894**	**1,485**	**1,372**	**993**	**3**	**0**
ACCOMACK	51001	6	2	6	22	0	0
ALBEMARLE	51003	0	8	0	0	0	0
AMELIA	51007	155	357	301	77	0	0
AUGUSTA	51015	0	30	0	5	0	0
BRUNSWICK	51025	69	91	302	58	0	0
BUCKINGHAM	51029	60	0	19	0	0	0
CAMPBELL	51031	0	73	34	25	0	0
CAROLINE	51033	0	110	0	0	0	0
CARROLL	51035	0	44	33	0	0	0
CHARLES CITY	51036	0	0	14	18	0	0
CHARLOTTE	51037	0	20	0	118	0	0
CHESTERFIELD	51041	0	35	0	0	0	0
CULPEPER	51047	10	11	0	0	0	0
CUMBERLAND	51049	33	0	0	0	0	0
DINWIDDIE	51053	14	0	42	0	0	0
ESSEX	51057	231	34	104	111	0	0
FAUQUIER	51061	122	0	132	0	0	0
FLOYD	51063	0	0	4	0	0	0
FRANKLIN	51067	7	9	0	0	0	0
GLOUCESTER	51073	20	0	0	0	0	0
GREENSVILLE	51081	0	37	0	11	0	0
HALIFAX	51083	0	81	53	122	0	0
HANOVER	51085	37	5	0	0	0	0
HENRICO	51087	0	0	0	11	0	0
KING AND QUEEN	51097	153	201	37	10	0	0
KING GEORGE	51099	87	96	0	26	0	0
KING WILLIAM	51101	2	13	7	0	0	0
LOUDOUN	51107	91	0	7	0	0	0
LUNENBURG	51111	0	2	98	21	0	0
MATHEWS	51115	0	5	0	0	0	0
MECKLENBURG	51117	0	0	25	122	0	0
MIDDLESEX	51119	0	1	0	3	0	0
NEW KENT	51127	0	18	0	0	0	0
NORTHAMPTON	51131	3	5	0	22	0	0
NORTHUMBERLAND	51133	0	30	0	3	0	0
NOTTOWAY	51135	39	1	0	78	0	0
PITTSYLVANIA	51143	6	0	134	0	0	0
POWHATAN	51145	89	4	0	27	0	0
PRINCE EDWARD	51147	108	21	9	12	0	0
PRINCE GEORGE	51149	114	0	11	7	0	0
PRINCE WILLIAM	51153	253	0	0	0	0	0
RICHMOND	51159	9	0	0	0	0	0
ROCKBRIDGE	51163	0	0	0	3	0	0
ROCKINGHAM	51165	0	37	0	0	0	0
SOUTHAMPTON	51175	0	0	0	19	3	0
SPOTSYLVANIA	51177	131	19	0	13	0	0
STAFFORD	51179	11	0	0	0	0	0
SURRY	51181	0	10	0	9	0	0
SUSSEX	51183	8	14	0	30	0	0
WESTMORELAND	51193	26	39	0	0	0	0
CHESAPEAKE	51550	0	0	0	12	0	0
SUFFOLK	51800	0	24	0	0	0	0

Washington
County Names

TABLE 1. CRP ENROLLMENT INCLUDING SIGNUP 18 (ACRES)

COUNTY	FIPS	TOTAL ACRES OFFERED	SIGNUP 18 ACCEPTABLE ACRES	CUMULATIVE ACREAGE AS OF OCT 1998	ACREAGE EXPIRING SEPT 1999	CUMULATIVE ACREAGE AS OF OCT 1999 1/
WASHINGTON	**0**	**212,438**	**193,576**	**924,450**	**79,004**	**1,039,022**
ADAMS	53001	59,636	56,432	118,846	44,887	130,391
ASOTIN	53003	0	0	27,994	0	27,994
BENTON	53005	11,070	10,803	52,068	634	62,237
CHELAN	53007	1,048	1,048	377	0	1,425
COLUMBIA	53013	10,477	10,386	26,726	5,428	31,684
DOUGLAS	53017	0	0	186,090	0	186,090
FERRY	53019	82	0	1,117	27	1,090
FRANKLIN	53021	18,916	18,916	84,570	8,985	94,501
GARFIELD	53023	12,022	11,690	23,865	2,421	33,134
GRANT	53025	7,012	6,475	51,251	3,760	53,966
GRAYS HARBOR	53027	0	0	20	0	20
KITTITAS	53037	342	342	3,042	40	3,344
KLICKITAT	53039	9,378	9,294	41,192	834	49,652
LEWIS	53041	0	0	56	0	56
LINCOLN	53043	16,773	8,000	71,975	4,220	75,755
OKANOGAN	53047	1,400	1,328	1,760	957	2,131
PACIFIC	53049	0	0	3	0	3
PIERCE	53053	0	0	13	0	13
SNOHOMISH	53061	0	0	1	0	1
SPOKANE	53063	5,222	3,429	22,055	1,047	24,437
STEVENS	53065	1,044	664	3,354	315	3,703
WAHKIAKUM	53069	0	0	194	0	194
WALLA WALLA	53071	19,161	19,142	108,973	4,044	124,071
WHITMAN	53075	31,566	28,337	57,089	677	84,749
YAKIMA	53077	7,290	7,290	41,819	728	48,381

1/ NOT INCLUDING CONTINUOUS, CREP, APPEALS, WAIVERS.

TABLE 2. SIGNUP 18 -- DESCRIPTIVE STATISTICS

COUNTY	FIPS	TOTAL RENTAL PAYMENTS	RENTAL PAYMENTS ($/ACRE)	TOTAL OFFERS RECEIVED	NUMBER OF OFFERS ACCEPTABLE	EBI WITHOUT COST	EBI WITH COST
WASHINGTON	**0**	**10,939,617**	**56.51**	**1,171**	**1,005**	**206**	**291**
ADAMS	53001	2,900,642	51.40	279	259	197	284
BENTON	53005	472,143	43.71	62	55	235	328
CHELAN	53007	52,380	50.00	2	2	194	290
COLUMBIA	53013	696,553	67.06	49	44	216	294
FERRY	53019	0	0	1	0	0	0
FRANKLIN	53021	1,014,595	53.64	91	91	213	298
GARFIELD	53023	762,999	65.27	69	65	207	287
GRANT	53025	311,922	48.17	62	55	188	278
KITTITAS	53037	16,967	49.58	5	5	208	304
KLICKITAT	53039	420,746	45.27	48	47	205	296
LINCOLN	53043	397,219	49.65	158	83	167	260
OKANOGAN	53047	66,084	49.76	17	16	192	279
SPOKANE	53063	199,083	58.07	72	49	177	268
STEVENS	53065	34,497	51.98	8	5	165	254
WALLA WALLA	53071	1,209,293	63.18	62	60	235	312
WHITMAN	53075	2,070,960	73.08	160	143	202	276
YAKIMA	53077	313,536	43.01	26	26	224	318

TABLE 3. SIGNUP 18 -- DESCRIPTION OF ACCEPTABLE ACRES

COUNTY	FIPS	EXISTING GRASS PLANTINGS	NEW GRASS PLANTINGS	EXISTING TREES	NEW TREES	LONGLEAF PINE PLANTINGS	RARE & DECLINE. HABITAT
WASHINGTON	**.**	**31,370**	**128,942**	**0**	**109**	**0**	**0**
ADAMS	53001	17,831	36,868	0	0	0	0
BENTON	53005	1,131	8,511	0	0	0	0
COLUMBIA	53013	2,436	6,551	0	94	0	0
FRANKLIN	53021	5,292	13,579	0	0	0	0
GARFIELD	53023	217	258	0	0	0	0
GRANT	53025	1,922	2,915	0	0	0	0
KITTITAS	53037	0	342	0	0	0	0
KLICKITAT	53039	7	8,073	0	0	0	0
LINCOLN	53043	1,554	5,550	0	0	0	0
OKANOGAN	53047	138	14	0	0	0	0
SPOKANE	53063	140	355	0	0	0	0
STEVENS	53065	25	0	0	6	0	0
WALLA WALLA	53071	0	19,131	0	0	0	0
WHITMAN	53075	105	20,079	0	9	0	0
YAKIMA	53077	573	6,717	0	0	0	0

West Virginia
County Names

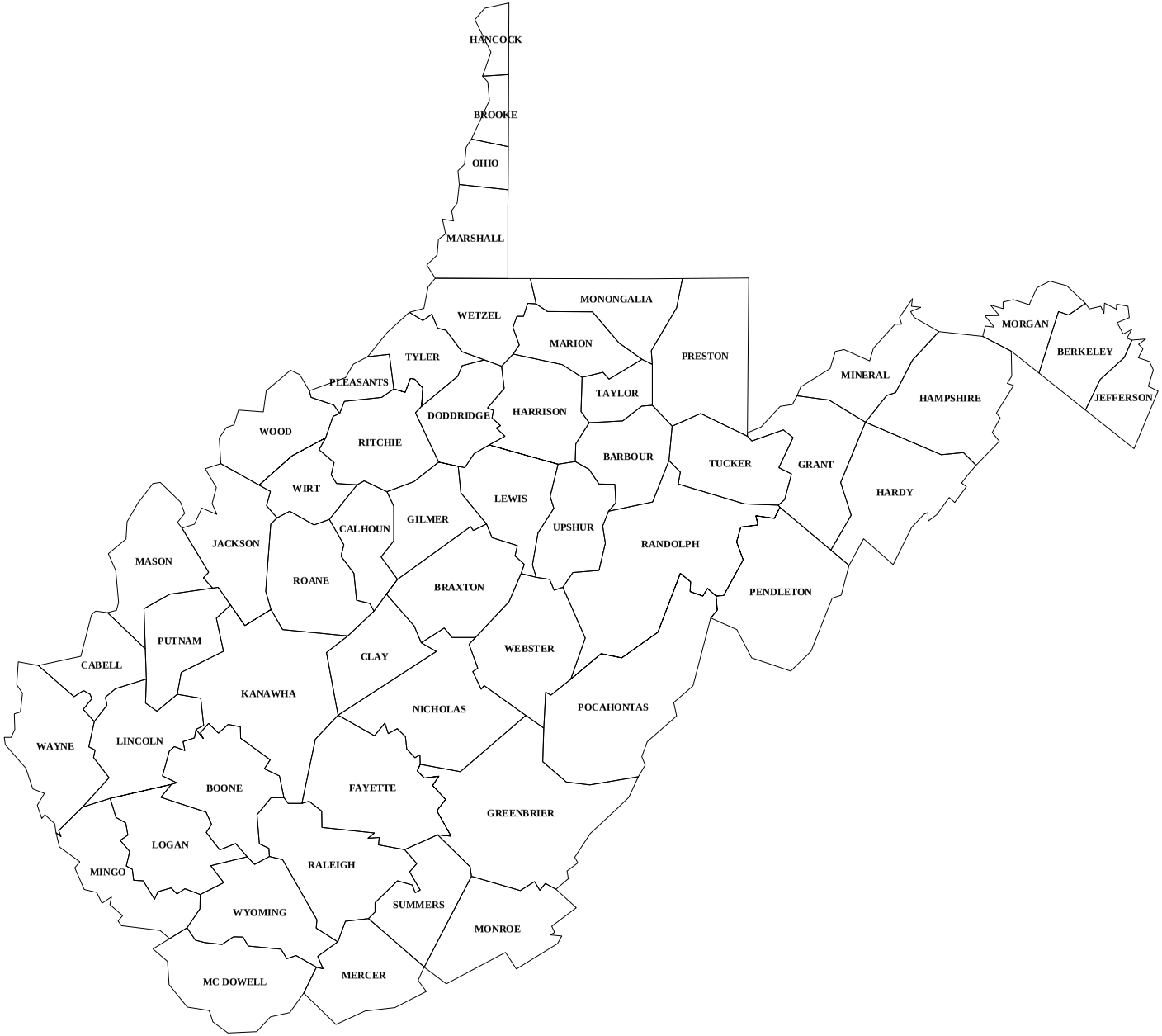

TABLE 1. CRP ENROLLMENT INCLUDING SIGNUP 18 (ACRES)

COUNTY	FIPS	TOTAL ACRES OFFERED	SIGNUP 18 ACCEPTABLE ACRES	CUMULATIVE ACREAGE AS OF OCT 1998	ACREAGE EXPIRING SEPT 1999	CUMULATIVE ACREAGE AS OF OCT 1999 1/
WEST VIRGINIA	**0**	**314**	**202**	**822**	**14**	**1,010**
BERKELEY	54003	0	0	179	8	171
HAMPSHIRE	54027	204	118	123	6	235
HARDY	54031	0	0	5	0	5
JACKSON	54035	0	0	3	0	3
JEFFERSON	54037	0	0	50	0	50
MASON	54053	0	0	10	0	10
MERCER	54055	0	0	7	0	7
MORGAN	54065	0	0	40	0	40
NICHOLAS	54067	0	0	7	0	7
POCAHONTAS	54075	0	0	110	0	110
PRESTON	54077	110	84	264	0	348
PUTNAM	54079	0	0	8	0	8
RANDOLPH	54083	0	0	3	0	3
RITCHIE	54085	0	0	2	0	2
TYLER	54095	0	0	5	0	5
WETZEL	54103	0	0	6	0	6

_____
1/ NOT INCLUDING CONTINUOUS, CREP, APPEALS, WAIVERS.

TABLE 2. SIGNUP 18 -- DESCRIPTIVE STATISTICS

COUNTY	FIPS	TOTAL RENTAL PAYMENTS	RENTAL PAYMENTS ($/ACRE)	TOTAL OFFERS RECEIVED	NUMBER OF OFFERS ACCEPTABLE	EBI WITHOUT COST	EBI WITH COST
WEST VIRGINIA	**0**	**8,413**	**41.73**	**8**	**5**	**167**	**268**
HAMPSHIRE	54027	5,935	50.47	5	4	197	284
PRESTON	54077	2,478	29.50	3	1	126	247

TABLE 3. SIGNUP 18 -- DESCRIPTION OF ACCEPTABLE ACRES

COUNTY	FIPS	EXISTING GRASS PLANTINGS	NEW GRASS PLANTINGS	EXISTING TREES	NEW TREES	LONGLEAF PINE PLANTINGS	RARE & DECLINE. HABITAT
WEST VIRGINIA	**.**	**84**	**0**	**0**	**118**	**0**	**0**
HAMPSHIRE	54027	0	0	0	118	0	0
PRESTON	54077	84	0	0	0	0	0

Wisconsin
County Names

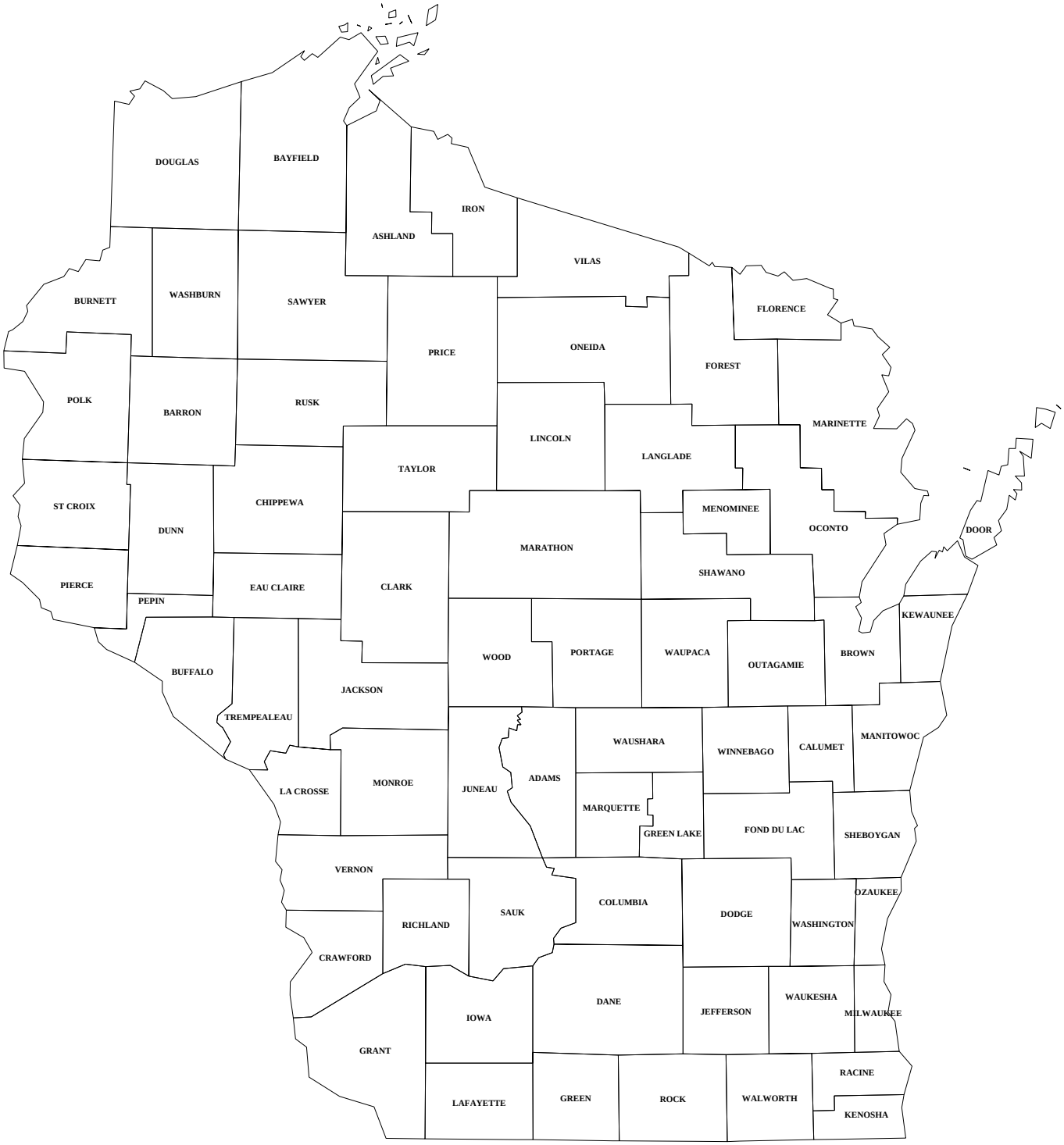

TABLE 1. CRP ENROLLMENT INCLUDING SIGNUP 18 (ACRES)

COUNTY	FIPS	TOTAL ACRES OFFERED	SIGNUP 18 ACCEPTABLE ACRES	CUMULATIVE ACREAGE AS OF OCT 1998	ACREAGE EXPIRING SEPT 1999	CUMULATIVE ACREAGE AS OF OCT 1999 1/
WISCONSIN	**0**	**114,154**	**71,969**	**599,014**	**78,174**	**592,809**
ADAMS	55001	1,038	80	2,910	375	2,615
BARRON	55005	2,011	319	5,578	1,817	4,080
BAYFIELD	55007	0	0	24	7	17
BROWN	55009	812	666	5,163	394	5,435
BUFFALO	55011	2,289	1,523	10,867	912	11,478
BURNETT	55013	174	81	767	434	414
CALUMET	55015	422	279	2,363	251	2,391
CHIPPEWA	55017	2,610	810	6,345	2,200	4,955
CLARK	55019	944	88	2,798	1,641	1,245
COLUMBIA	55021	2,822	1,384	9,020	1,339	9,065
CRAWFORD	55023	1,466	1,239	17,082	588	17,733
DANE	55025	3,673	2,308	30,437	4,401	28,344
DODGE	55027	3,348	2,818	10,660	2,693	10,785
DOOR	55029	1,070	547	8,693	378	8,862
DUNN	55033	3,599	2,442	21,328	1,602	22,168
EAU CLAIRE	55035	3,667	2,763	13,562	2,004	14,321
FLORENCE	55037	0	0	88	17	71
FOND DU LAC	55039	2,864	2,430	17,694	2,800	17,324
FOREST	55041	0	0	74	0	74
GRANT	55043	6,640	4,356	36,701	2,950	38,107
GREEN	55045	3,800	2,440	17,969	3,318	17,091
GREEN LAKE	55047	1,257	986	8,001	1,127	7,860
IOWA	55049	4,222	3,716	40,433	2,138	42,011
JACKSON	55053	2,562	1,547	8,712	1,466	8,793
JEFFERSON	55055	2,756	1,654	8,442	3,554	6,542
JUNEAU	55057	1,004	448	6,749	302	6,895
KENOSHA	55059	467	347	2,061	640	1,768
KEWAUNEE	55061	1,085	786	9,485	446	9,825
LA CROSSE	55063	882	637	6,416	588	6,465
LAFAYETTE	55065	3,233	2,719	16,438	1,565	17,592
LANGLADE	55067	47	0	236	68	168
LINCOLN	55069	135	0	87	48	39
MANITOWOC	55071	2,019	1,315	11,255	1,909	10,661
MARATHON	55073	646	246	801	86	961
MARINETTE	55075	517	26	2,915	141	2,800
MARQUETTE	55077	814	163	5,023	195	4,991
MENOMINEE	55078	8	0	30	0	30
MILWAUKEE	55079	23	23	336	0	359
MONROE	55081	2,514	1,685	11,208	1,462	11,431
OCONTO	55083	1,276	332	10,525	367	10,490
ONEIDA	55085	0	0	26	4	22
OUTAGAMIE	55087	2,977	2,158	13,114	1,835	13,437
OZAUKEE	55089	1,716	1,649	5,350	858	6,141
PEPIN	55091	751	596	4,249	981	3,864
PIERCE	55093	3,548	2,160	20,223	1,399	20,984
POLK	55095	3,832	1,160	13,138	2,704	11,594
PORTAGE	55097	286	112	3,171	190	3,093
PRICE	55099	0	0	45	0	45
RACINE	55101	649	451	2,933	780	2,604
RICHLAND	55103	3,215	2,565	16,984	1,672	17,877
ROCK	55105	2,152	1,562	11,420	2,304	10,678
RUSK	55107	125	37	946	469	514
ST CROIX	55109	7,006	2,845	33,970	5,895	30,920

1/ NOT INCLUDING CONTINUOUS, CREP, APPEALS, WAIVERS.

TABLE 1. CRP ENROLLMENT INCLUDING SIGNUP 18 (ACRES)

COUNTY	FIPS	TOTAL ACRES OFFERED	SIGNUP 18 ACCEPTABLE ACRES	CUMULATIVE ACREAGE AS OF OCT 1998	ACREAGE EXPIRING SEPT 1999	CUMULATIVE ACREAGE AS OF OCT 1999 1/
SAUK	55111	2,573	1,769	12,830	1,370	13,229
SAWYER	55113	0	0	120	0	120
SHAWANO	55115	1,494	898	6,582	439	7,041
SHEBOYGAN	55117	635	416	4,419	604	4,231
TAYLOR	55119	25	0	236	77	159
TREMPEALEAU	55121	6,071	4,461	32,620	3,376	33,705
VERNON	55123	1,503	1,422	12,478	1,103	12,797
WALWORTH	55127	983	526	5,748	1,025	5,249
WASHBURN	55129	113	33	835	440	428
WASHINGTON	55131	521	473	2,910	309	3,074
WAUKESHA	55133	964	584	4,037	648	3,973
WAUPACA	55135	911	570	7,189	273	7,486
WAUSHARA	55137	539	191	2,283	223	2,251
WINNEBAGO	55139	2,762	2,119	11,382	2,910	10,591
WOOD	55141	89	12	500	63	449

1/ NOT INCLUDING CONTINUOUS, CREP, APPEALS, WAIVERS.

TABLE 2. SIGNUP 18 -- DESCRIPTIVE STATISTICS

COUNTY	FIPS	TOTAL RENTAL PAYMENTS	RENTAL PAYMENTS ($/ACRE)	TOTAL OFFERS RECEIVED	NUMBER OF OFFERS ACCEPTABLE	EBI WITHOUT COST	EBI WITH COST
WISCONSIN	**0**	**4,887,668**	**67.91**	**4,219**	**2,621**	**193**	**275**
ADAMS	55001	3,600	45.00	34	1	162	271
BARRON	55005	15,093	47.28	78	15	168	262
BROWN	55009	39,818	59.83	41	29	188	274
BUFFALO	55011	81,658	53.63	114	69	181	275
BURNETT	55013	2,414	29.72	14	6	148	254
CALUMET	55015	16,733	60.06	22	14	197	286
CHIPPEWA	55017	38,019	46.96	103	31	164	268
CLARK	55019	3,376	38.27	50	5	153	250
COLUMBIA	55021	102,411	73.99	120	59	185	267
CRAWFORD	55023	76,268	61.54	50	43	181	269
DANE	55025	184,044	79.75	151	91	204	279
DODGE	55027	216,869	76.95	166	134	207	286
DOOR	55029	26,663	48.74	44	27	178	272
DUNN	55033	160,253	65.63	147	86	191	275
EAU CLAIRE	55035	176,990	64.06	111	71	202	285
FOND DU LAC	55039	165,015	67.90	115	100	199	285
GRANT	55043	387,616	88.98	123	90	194	260
GREEN	55045	182,285	74.71	103	67	199	275
GREEN LAKE	55047	69,444	70.45	47	35	196	276
IOWA	55049	313,550	84.37	133	110	200	271
JACKSON	55053	88,400	57.14	87	46	174	271
JEFFERSON	55055	117,724	71.17	156	102	195	276
JUNEAU	55057	28,389	63.34	36	16	186	271
KENOSHA	55059	22,556	65.06	17	10	201	297
KEWAUNEE	55061	41,642	52.95	41	32	169	268
LA CROSSE	55063	42,250	66.37	37	24	204	283
LAFAYETTE	55065	275,846	101.46	73	61	237	290
LANGLADE	55067	0	0	2	0	0	0
LINCOLN	55069	0	0	2	0	0	0
MANITOWOC	55071	73,577	55.97	81	53	176	271
MARATHON	55073	9,389	38.23	22	7	159	260
MARINETTE	55075	833	31.66	23	2	141	255
MARQUETTE	55077	5,467	33.46	36	8	150	257
MENOMINEE	55078	0	0	1	0	0	0
MILWAUKEE	55079	1,769	77.61	2	2	177	257
MONROE	55081	108,873	64.62	98	62	186	274
OCONTO	55083	14,166	42.71	52	20	170	274
OUTAGAMIE	55087	133,769	61.98	93	77	185	274
OZAUKEE	55089	98,309	59.61	65	60	193	278
PEPIN	55091	39,554	66.33	44	30	216	295
PIERCE	55093	152,303	70.52	107	66	196	275
POLK	55095	48,975	42.24	148	55	175	276
PORTAGE	55097	4,396	39.15	15	5	175	276
RACINE	55101	33,104	73.39	38	30	199	285
RICHLAND	55103	171,691	66.93	125	96	195	277
ROCK	55105	129,923	83.16	106	71	206	277
RUSK	55107	991	27.16	5	1	145	249
ST CROIX	55109	173,721	61.07	176	69	180	267
SAUK	55111	107,781	60.92	94	57	185	272
SHAWANO	55115	50,853	56.62	56	37	194	282
SHEBOYGAN	55117	19,999	48.07	49	37	177	272
TAYLOR	55119	0	0	1	0	0	0
TREMPEALEAU	55121	268,317	60.15	202	153	192	277
VERNON	55123	74,828	52.61	54	50	183	275

TABLE 2. SIGNUP 18 -- DESCRIPTIVE STATISTICS

COUNTY	FIPS	TOTAL RENTAL PAYMENTS	RENTAL PAYMENTS ($/ACRE)	TOTAL OFFERS RECEIVED	NUMBER OF OFFERS ACCEPTABLE	EBI WITHOUT COST	EBI WITH COST
WALWORTH	55127	40,693	77.42	55	31	197	276
WASHBURN	55129	904	27.31	8	3	157	268
WASHINGTON	55131	29,925	63.28	37	32	206	291
WAUKESHA	55133	44,847	76.83	34	23	208	282
WAUPACA	55135	25,126	44.12	54	32	190	287
WAUSHARA	55137	8,239	43.20	20	6	170	270
WINNEBAGO	55139	135,769	64.06	96	71	176	265
WOOD	55141	653	56.75	5	1	172	259

TABLE 3. SIGNUP 18 -- DESCRIPTION OF ACCEPTABLE ACRES

COUNTY	FIPS	EXISTING GRASS PLANTINGS	NEW GRASS PLANTINGS	EXISTING TREES	NEW TREES	LONGLEAF PINE PLANTINGS	RARE & DECLINE. HABITAT
WISCONSIN	**.**	**36,055**	**16,436**	**2,099**	**7,303**	**0**	**2,136**
ADAMS	55001	0	8	0	72	0	0
BARRON	55005	113	41	0	125	0	0
BROWN	55009	211	247	0	83	0	0
BUFFALO	55011	742	194	32	453	0	0
BURNETT	55013	54	12	0	14	0	0
CALUMET	55015	71	56	14	57	0	0
CHIPPEWA	55017	403	66	101	53	0	0
CLARK	55019	0	13	0	75	0	0
COLUMBIA	55021	299	505	37	140	0	0
CRAWFORD	55023	764	276	0	161	0	0
DANE	55025	1,029	923	38	65	0	5
DODGE	55027	1,579	598	83	247	0	0
DOOR	55029	123	0	92	87	0	0
DUNN	55033	1,064	714	52	121	0	0
EAU CLAIRE	55035	879	193	5	102	0	1,496
FOND DU LAC	55039	1,401	462	119	187	0	0
GRANT	55043	3,035	1,081	17	28	0	38
GREEN	55045	1,792	557	35	27	0	0
GREEN LAKE	55047	340	306	44	61	0	0
IOWA	55049	2,101	992	42	190	0	40
JACKSON	55053	1,423	39	11	8	0	0
JEFFERSON	55055	876	300	20	121	0	0
JUNEAU	55057	267	131	0	48	0	0
KENOSHA	55059	45	11	1	0	0	64
KEWAUNEE	55061	404	60	14	77	0	0
LA CROSSE	55063	303	237	0	21	0	0
LAFAYETTE	55065	592	1,636	21	148	0	170
MANITOWOC	55071	869	66	128	148	0	0
MARATHON	55073	57	0	0	189	0	0
MARINETTE	55075	0	0	0	24	0	0
MARQUETTE	55077	9	40	86	23	0	0
MILWAUKEE	55079	18	5	0	0	0	0
MONROE	55081	857	189	54	384	0	5
OCONTO	55083	22	0	84	189	0	0
OUTAGAMIE	55087	1,048	417	103	361	0	0
OZAUKEE	55089	882	606	14	137	0	0
PEPIN	55091	75	109	0	137	0	211
PIERCE	55093	764	968	23	317	0	0
POLK	55095	722	204	112	114	0	0
PORTAGE	55097	64	26	0	23	0	0
RACINE	55101	163	47	8	79	0	32
RICHLAND	55103	1,684	301	138	384	0	0
ROCK	55105	536	638	0	53	0	5
RUSK	55107	28	6	0	0	0	0
ST CROIX	55109	1,192	353	151	117	0	0
SAUK	55111	940	562	9	219	0	0
SHAWANO	55115	190	119	55	493	0	0
SHEBOYGAN	55117	201	114	25	17	0	0
TREMPEALEAU	55121	2,729	991	112	582	0	0
VERNON	55123	1,141	127	0	132	0	10
WALWORTH	55127	114	69	37	23	0	41
WASHBURN	55129	13	0	0	0	0	0
WASHINGTON	55131	161	138	47	119	0	0
WAUKESHA	55133	292	162	47	44	0	21
WAUPACA	55135	23	53	6	154	0	0
WAUSHARA	55137	79	5	22	30	0	0
WINNEBAGO	55139	1,272	465	63	34	0	0
WOOD	55141	0	0	0	11	0	0

Wyoming
County Names

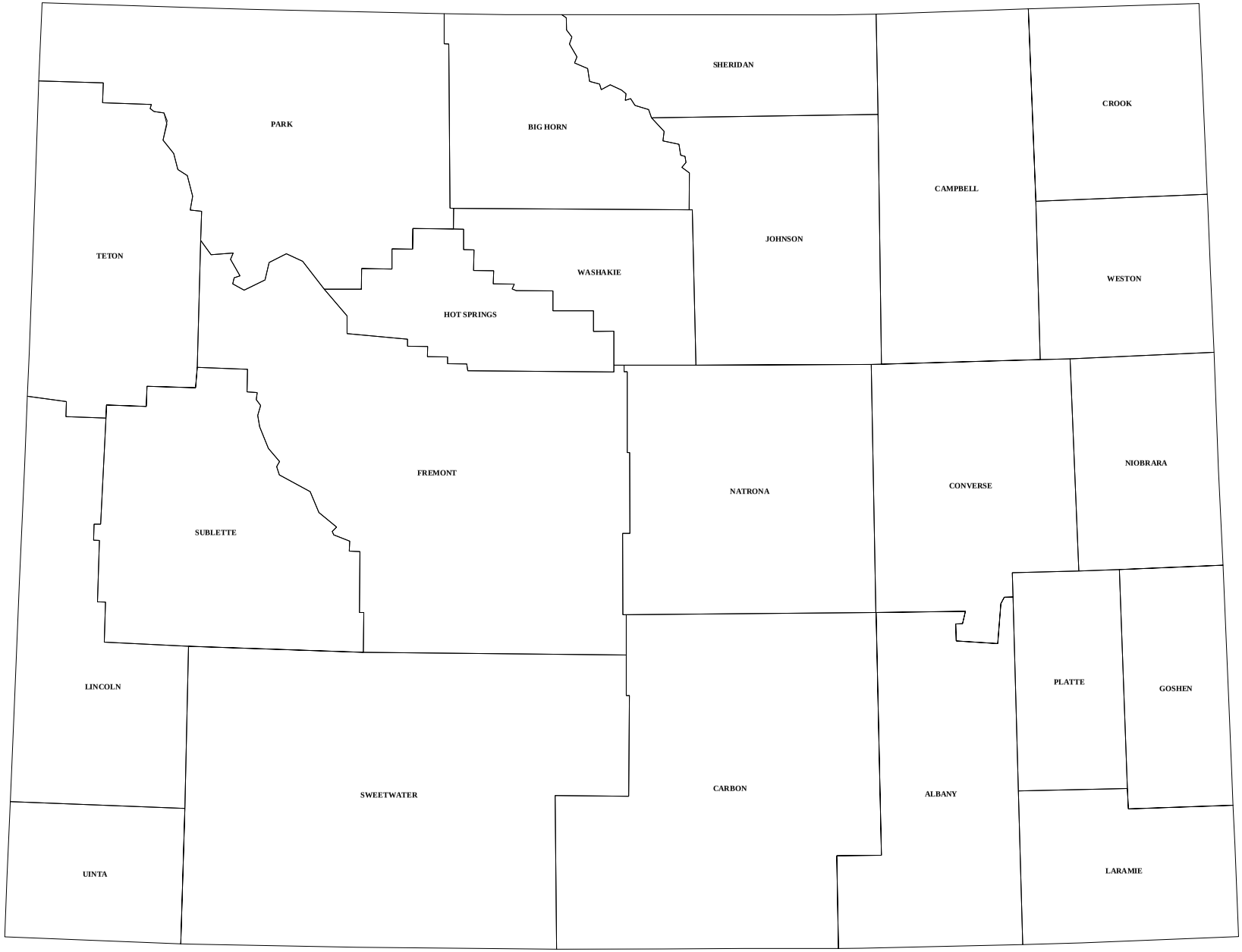

TABLE 1. CRP ENROLLMENT INCLUDING SIGNUP 18 (ACRES)

COUNTY	FIPS	TOTAL ACRES OFFERED	SIGNUP 18 ACCEPTABLE ACRES	CUMULATIVE ACREAGE AS OF OCT 1998	ACREAGE EXPIRING SEPT 1999	CUMULATIVE ACREAGE AS OF OCT 1999 1/
WYOMING	**0**	**45,364**	**32,718**	**264,081**	**24,684**	**272,115**
CAMPBELL	56005	385	194	17,646	575	17,265
CONVERSE	56009	239	0	5,059	318	4,741
CROOK	56011	52	0	1,380	0	1,380
GOSHEN	56015	21,895	15,965	85,172	14,243	86,894
LARAMIE	56021	12,901	12,901	79,625	7,643	84,883
LINCOLN	56023	648	605	713	110	1,208
NATRONA	56025	776	0	1,822	0	1,822
NIOBRARA	56027	1,007	0	10,252	123	10,129
PLATTE	56031	7,461	3,053	62,338	1,672	63,719
SHERIDAN	56033	0	0	25	0	25
WESTON	56045	0	0	49	0	49

_____
1/ NOT INCLUDING CONTINUOUS, CREP, APPEALS, WAIVERS.

TABLE 2. SIGNUP 18 -- DESCRIPTIVE STATISTICS

COUNTY	FIPS	TOTAL RENTAL PAYMENTS	RENTAL PAYMENTS ($/ACRE)	TOTAL OFFERS RECEIVED	NUMBER OF OFFERS ACCEPTABLE	EBI WITHOUT COST	EBI WITH COST
WYOMING	0	919,732	28.11	189	134	182	289
CAMPBELL	56005	4,559	23.47	4	2	150	257
CONVERSE	56009	0	0	1	0	0	0
CROOK	56011	0	0	1	0	0	0
GOSHEN	56015	430,620	26.97	83	55	166	274
LARAMIE	56021	377,588	29.27	66	66	195	302
LINCOLN	56023	24,008	39.67	2	1	179	275
NATRONA	56025	0	0	4	0	0	0
NIOBRARA	56027	0	0	4	0	0	0
PLATTE	56031	82,957	27.18	24	10	213	317

TABLE 3. SIGNUP 18 -- DESCRIPTION OF ACCEPTABLE ACRES

COUNTY	FIPS	EXISTING GRASS PLANTINGS	NEW GRASS PLANTINGS	EXISTING TREES	NEW TREES	LONGLEAF PINE PLANTINGS	RARE & DECLINE. HABITAT
WYOMING	**.**	**8,885**	**10,579**	**3**	**10**	**0**	**20**
CAMPBELL	56005	94	0	0	0	0	0
GOSHEN	56015	4,773	3,705	0	0	0	0
LARAMIE	56021	3,709	6,272	3	10	0	20
LINCOLN	56023	0	601	0	0	0	0
PLATTE	56031	309	0	0	0	0	0