2015 NAIP POST-MORTEM

Bridget Barlow, NAIP COR
USDA/FSA Aerial Photography Field Office
Salt Lake City, Utah

USDA
APFO

2015 TASK ORDERS

- Total of 27 states and 125,305 DOQQs
  - $16,182,117.55 ($15,240,834.26 without buy-up)
  - NY was upgraded to ½-meter
- Several buy-ups during the 2015 season:
  - NRCS: ND was "out-of-cycle" ($570,000.48)
  - Group: WY ½-meter ($267,574.09)
  - Group: WY point cloud and stereo ($20,209.00 and $60,000.00)
  - IBWC: additional 162 DOQQs along AZ/Mexico
- Conducted "Super Resolution" data collection

USDA APFO

2015 National Agriculture Imagery Program

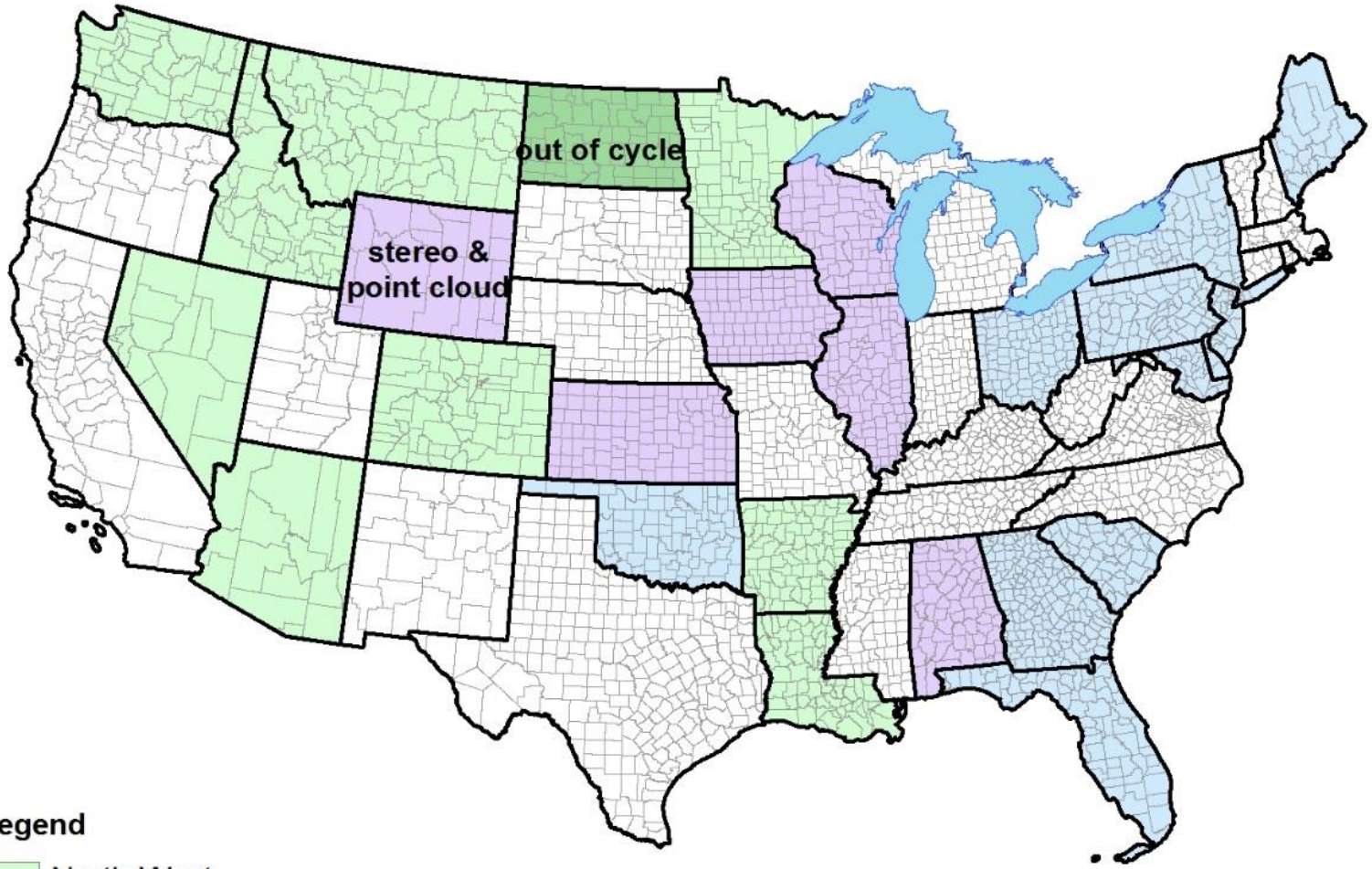

Legend

- North West
- Quantum
- Surdex

States: 27
DOQQs: 125,305

APFO

2015 TASK AWARDS

North West	
AZ	7,791
AR	3,600
CO	7,423
ID	6,554
LA	3,290
MN	6,791
MT	11,776
NV	7,482
ND	5,712
WA	5,718
	66,137

Quantum	
DE	176
FL	3,956
GA	3,913
ME	2,754
MD	902
NJ	634
NY	3,880
OH	3,049
OK	4,815
PA	3,343
SC	2,152
	29,574

Surdex	
AL	3,481
IL	4,131
IA	4,239
KS	5,902
WI	4,484
WY	7,357
	29,594

USDA APFO

15-705 NAIP Montana Flight Tracking

As of November 23, 2015

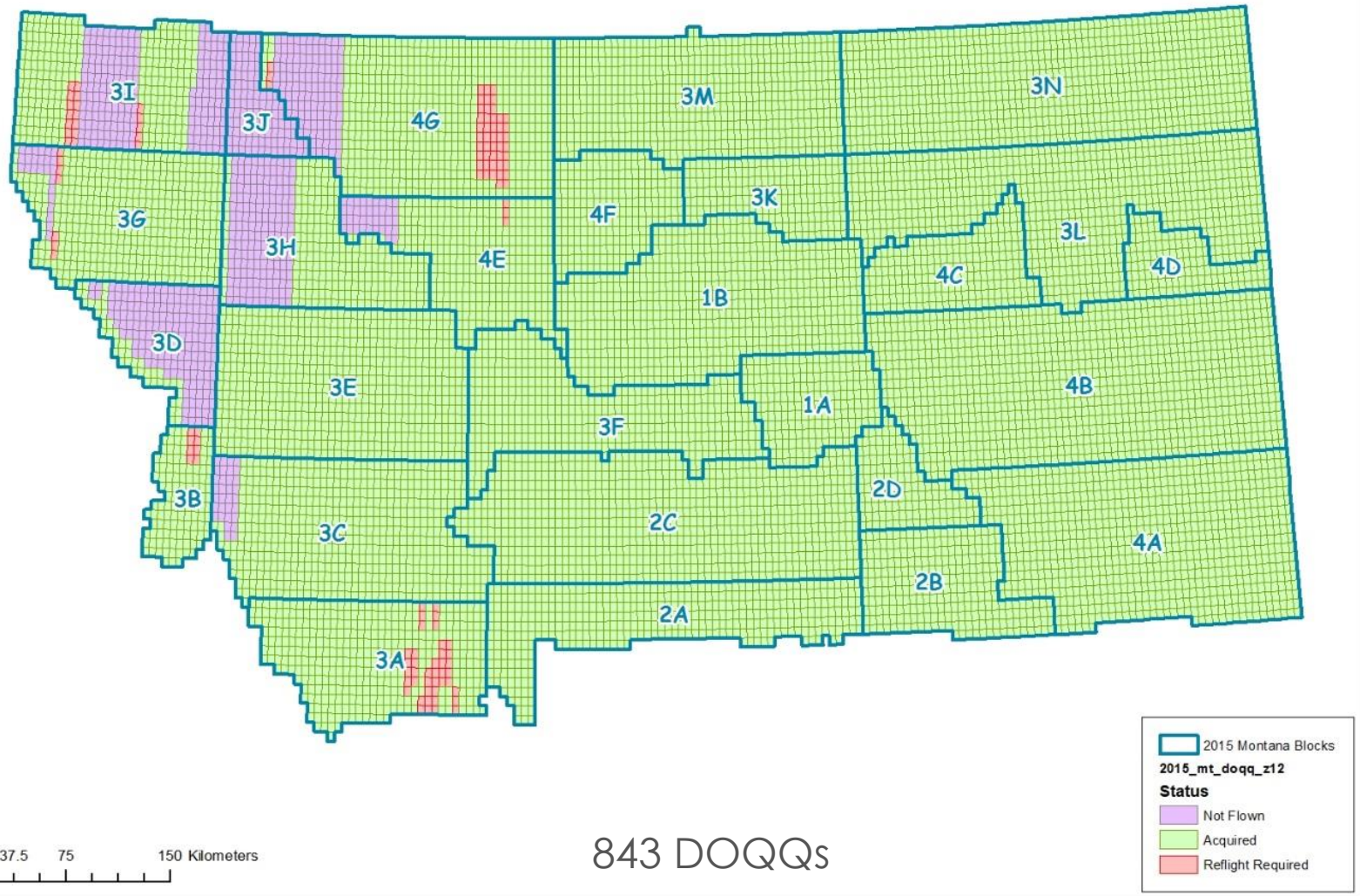

843 DOQQs

USDA APFO

EARLY ACCESS WEB SERVICE

- Quick availability of prelim imagery
  - Uploaded within 5 business days
  - Separate NC & CIR services (w/vector metadata)
  - Minimal color correction
- New to 2015 is a second service containing production imagery
  - Hosted until March 31, 2016

USDA APFO

November 24, 2015

NAIP 2015 STATUS

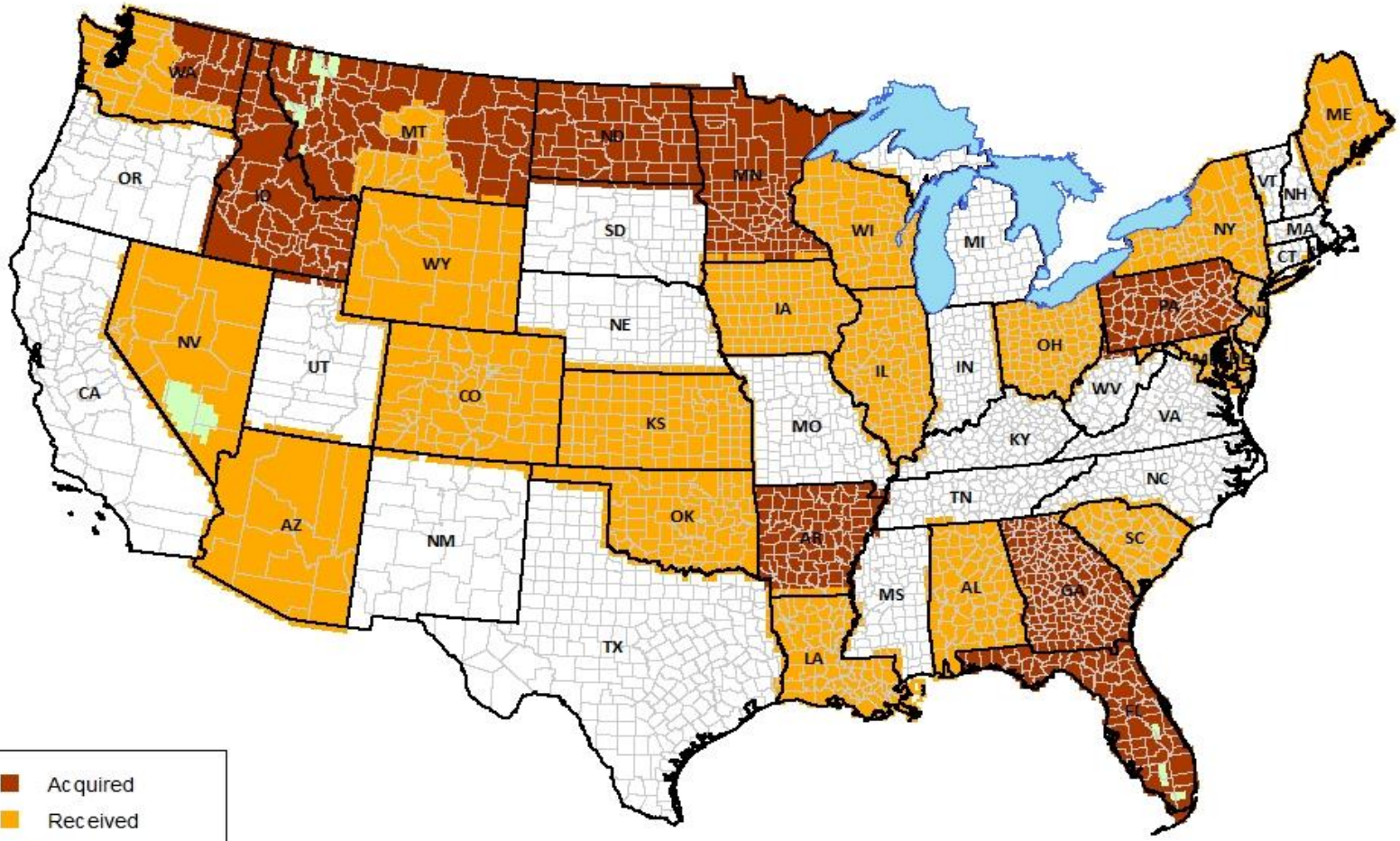

USDA-FSA-APFO

TOPICS FOR OPEN DISCUSSION

- native resolution deliverable instead of 1m
- increasing horizontal accuracy
- stereo/point-cloud dataset as optional deliverable
- single URL for EAWS
- electronic delivery of imagery
- VPAT (section 508)

USDA APFO

QUESTIONS