Secretarial Disaster Designations - CY 2015

Primary and Contiguous Counties Designated for 2015 Crop Disaster Losses

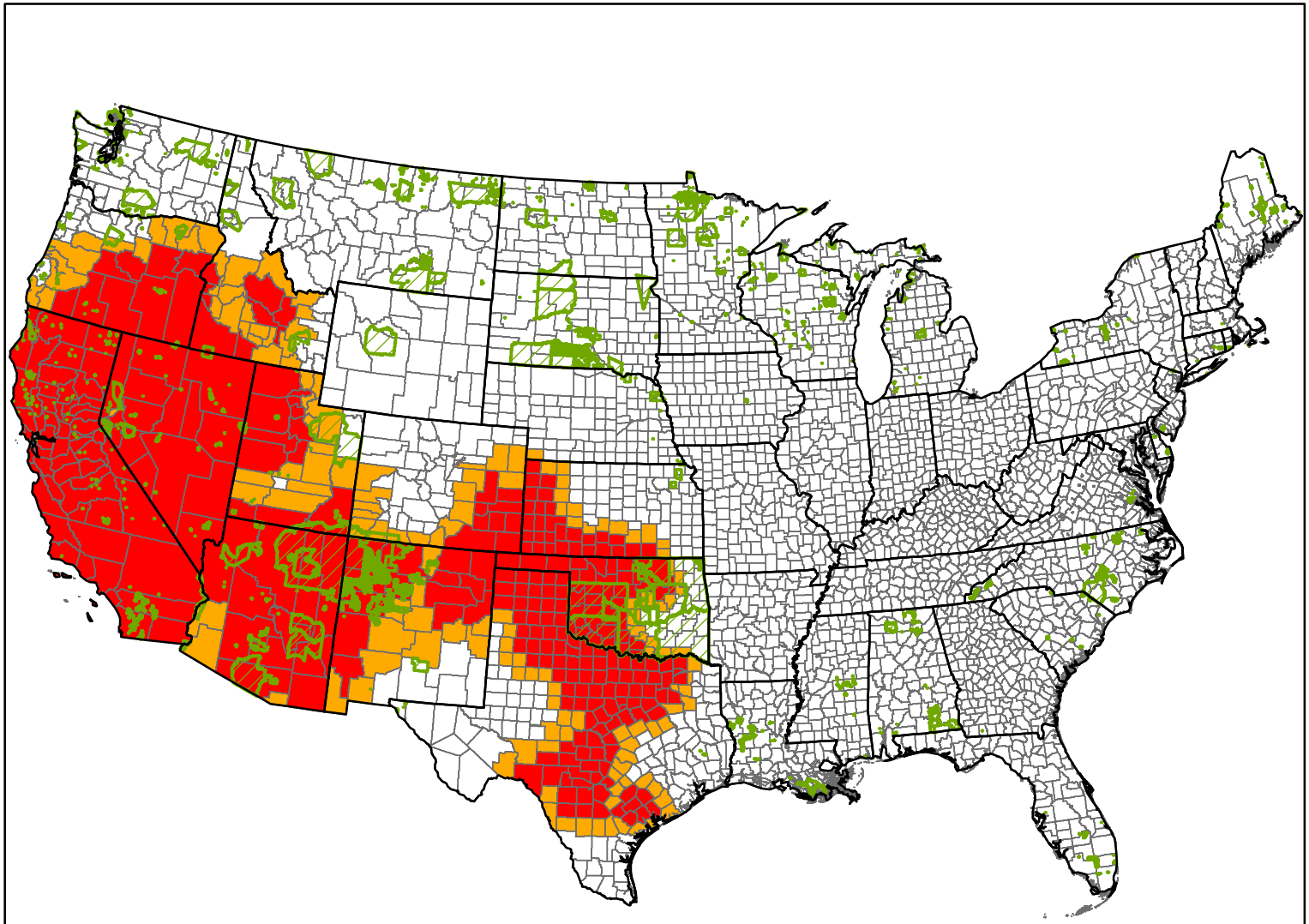

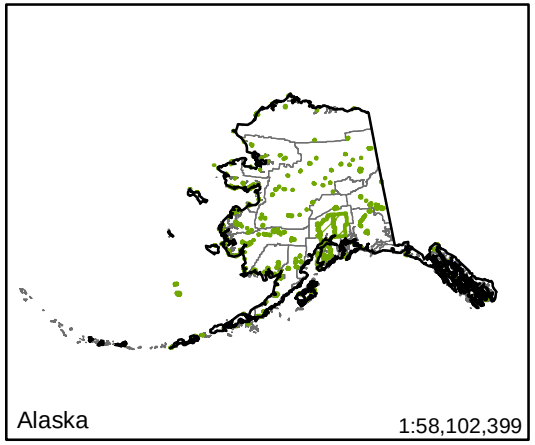

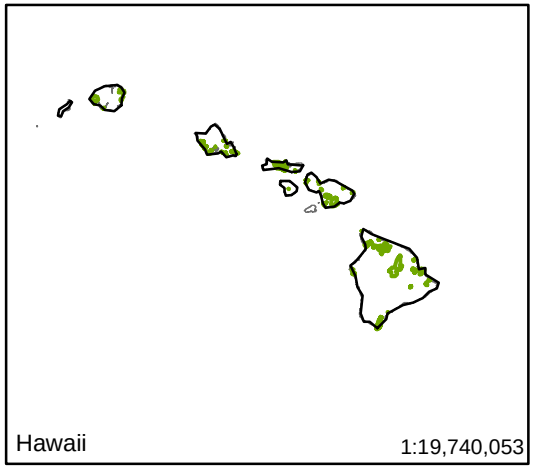

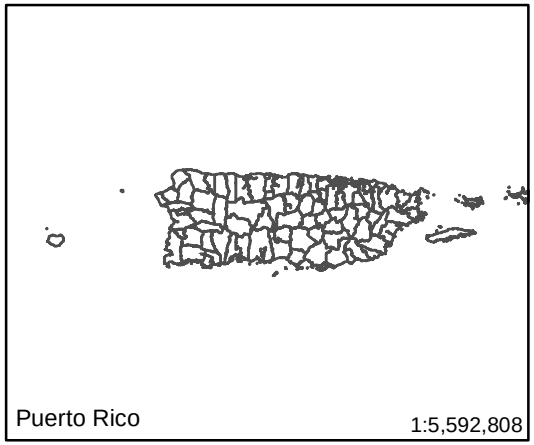

All Secretarial Designations as of May 6, 2015

Total All Crop Approved Designations

- State Boundary
- County Boundary
- Tribal Lands
- Primary Counties: 316
- Contiguous Counties: 156

1:23,520,203

USDA Farm Service Agency
Production, Emergencies and Compliance Division
Washington, D.C.
May 6, 2015