

FSA-582
(11-13-07)

RECEIVED

FEB 06 2014

U. S. DEPARTMENT OF AGRICULTURE
Farm Service Agency

1. COUNTY

Rosebud

2. STATE

Montana

ROSEBUD COUNTY FSA COC FILE
BOUNDARIES OF LOCAL ADMINISTRATIVE AREAS (LAA's)

I, the undersigned, Chairperson of the FSA County Committee of the above-mentioned county and State, hereby recommend approval of the boundaries indicated on the map attached hercof for the LAA's listed below and submit the following information with respect to these LAA's:

3. LAA NUMBER	4. LAA BOUNDARY DESCRIPTION	5. NUMBER OF ELIGIBLE VOTERS IN LAA
1	North of Highway 12 at the Musselshell/Rosebud County line to the Yellowstone River Bridge. North of Yellowstone River at the bridge to Rosebud Creek Road. East of the Rosebud Creek Road at the Yellowstone River to the Northern Boundary of the Northern Cheyenne Tribe Reservation. All land north of the Northern Cheyenne Reservation extended east to Powder River County Line.	562
2	South of Highway 12 at the Musselshell/Rosebud County line to the Yellowstone River Bridge. South of Yellowstone River at the bridge to Rosebud Creek Road, west of the Rosebud Creek Road at the Yellowstone River Bridge to the Northern Boundary of the Northern Cheyenne Tribe Reservation.	287
3	All land south of the Northern Boundary of the Northern Cheyenne Tribe Reservation. Extended east to Powder River County Line.	1779
4	Within the boundaries of Treasure County - all land north of the Santa Fe Burlington Northern Railway.	245
5	Within the boundaries of Treasure County - all land south of the Santa Fe Burlington Northern Railway.	1869
<input type="checkbox"/>	No change. If no change, attach most recent FSA-582 and map.	

6A. SIGNATURE OF CHAIRPERSON FSA COC COMMITTEE

John Dewman

6B. DATE (MM-DD-YYYY)

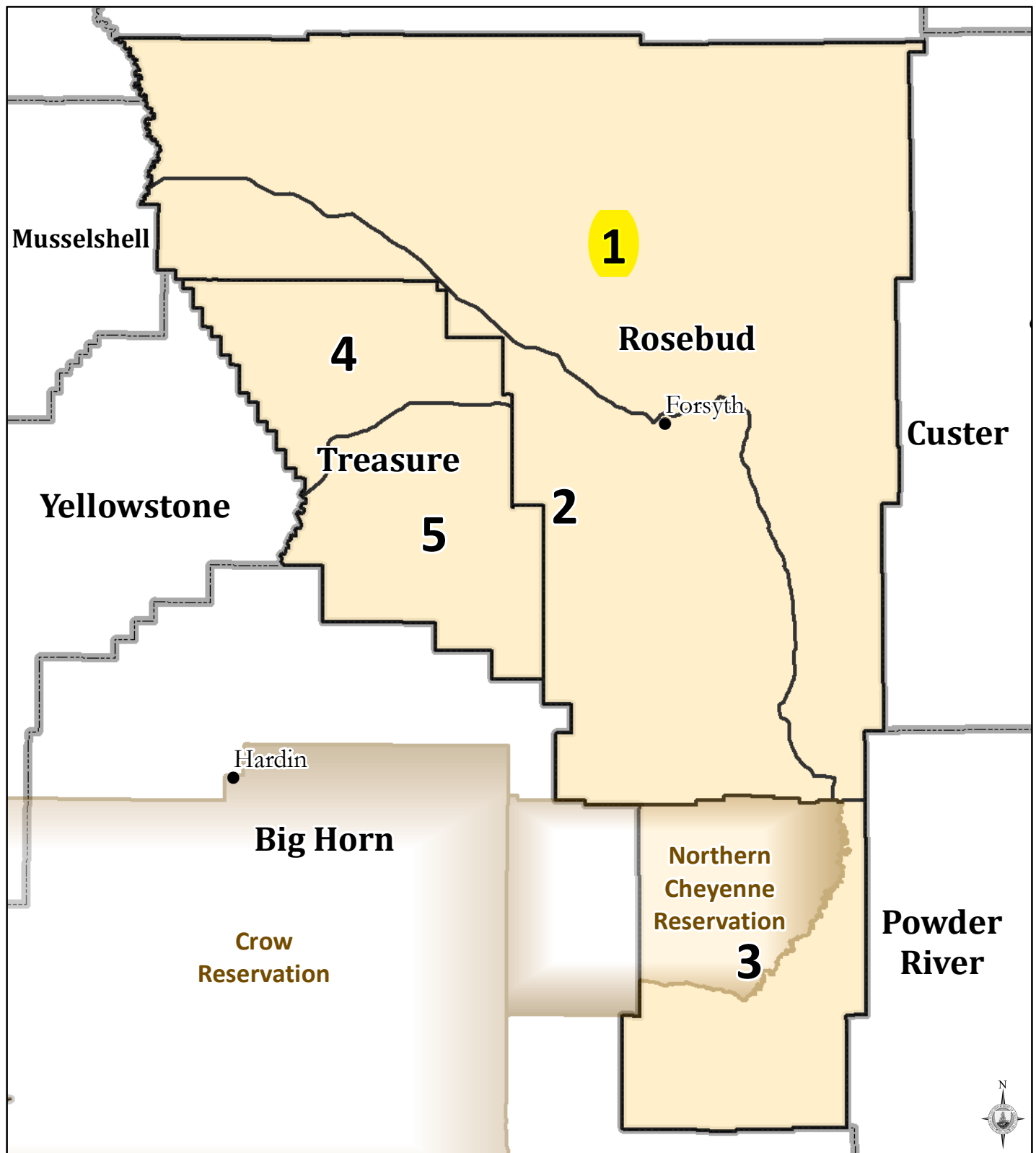
2/7/14

Instructions for preparing map. On a county map delineate the boundaries of the LAA's and identify the LAA numbers. Show the location of the County Office or other civil subdivisions included with each LAA. Include maps with LAA boundaries before and after the proposed changes.





USDA Farm Service Agency Montana

Rosebud-Treasure Local Administrative Areas (LAA)



Map is intended for Farm Service Agency (FSA) business purposes only. Map depicts serves only as a general reference map.
USDA is an equal opportunity provider and employer.
Source: USDA Farm Service Agency and the State of Montana

Legend

-  Tribal Lands
-  LAA Boundary

June 06, 2014