Farm Service Agency
U.S. DEPARTMENT OF AGRICULTURE

Foreign Holdings of U.S. Agricultural Land

Through December 31, 2024

fsa.usda.gov

Foreign Holdings of U.S. Agricultural Land through December 31, 2024, by the Farm Service Agency and the Farm Production and Conservation Business Center, U.S. Department of Agriculture

Abstract

Foreign persons held an interest in nearly 46 million acres of U.S. agricultural land as of December 31, 2024. This is 3.6 percent of all privately held agricultural land and 2 percent of all land in the United States. These and other findings are based on an analysis of reports submitted in compliance with the Agricultural Foreign Investment Disclosure Act of 1978.

Keywords**:** Agricultural land and foreign land holdings

The electronic version of this publication is available at this web address:

http://www.fsa.usda.gov/programs-and-services/economic-and-policy-analysis/afida/index

Contents

Summary iv

Introduction 1
Summary of the Act and Regulations 1
Definitions 2

Analysis of Data Reported Under the Act 4
Holdings 4
Concentration of Foreign Holdings of U.S. Agricultural Land 4
Country of Origin 5
Chinese, Iranian, North Korean, and Russian Investment in U.S. Agricultural Land 5
Land Use 6
Trends 6
Penalty Assessments 6
Wind Energy and U.S. Agricultural Land 7

Figures:

Figure 1, Proportion of Foreign-Held Agricultural Land to Privately Held Agricultural Land 8
Figure 2, State Concentration of Foreign Holdings of Agricultural Land 8
Figure 3, County Concentration of Foreign Holdings of Agricultural and Non-Agricultural Land 9
Figure 4, County Concentration of Chinese Holdings of Agricultural and Non-Agricultural Land 10
Figure 5, County Concentration of Foreign Holdings of Crop Land 11
Figure 6, County Concentration of Foreign Holdings of Pasture Land 12
Figure 7, County Concentration of Foreign Holdings of Forest Land 13
Figure 8, Trends in Foreign Holdings of Agricultural Land by Type of Use for the Period 2014 – 2024 14
Figure 9, State-level Total Acres Helf by Foreign Entities with Wind Energy Terms in the Foreign Entity's Name 15
Figure 10, Cumulative Share of Agricultural Land Associated with a Wind Energy Lease by Year of Lease Entry 15
Figure 11, For Foreign Wind Energy Entities, Percent of Total (Cumulative) Acres of U.S. Agricultural Land Held by Foreign Country with a Foreign Entity Wind Energy Lease 16
Figure 12, For Foreign Wind Energy Entities, Percent of Total (Cumulative) Acres of U.S. Agricultural Land Associated with a Foreign-Entity Wind Energy Lease Entered into in 2024 16

Cumulative Activity Reports:

Report 1, U.S. Agricultural Landholdings of Foreign Investors by State as of December 31, 2024 17
Report 1A, Comparison of U.S. Agricultural Landholdings of Foreign Investors by State as of December 31, 2023 and December 31, 2024 19
Report 1B, U.S. Agricultural and Non-Agricultural Landholdings by Country of Foreign Investor and by State 21
Report 1C, U.S. Landholdings by Foreign Investors by Type of Land Use and by State 23
Report 2, U.S. Agricultural and Non-Agricultural Landholdings by Country of Foreign Investor and by State and County 25

Report 3, U.S. Landholdings of Foreign Investors by Type of Land Use, and by State and County 129
Report 4, U.S. Agricultural and Non-Agricultural Investors, Parcels, Acres and Value by Country of Foreign Investor 233
Report 5, Foreign Landholdings of U.S. Agricultural and Non-Agricultural Land by Country of Foreign Investor, and by U.S. Region 237
Report 6, Use of U.S. Agricultural Landholdings by Country of Foreign Investor 243

Annual Activity Reports:

Report 7, U.S. Agricultural and Non-Agricultural Landholdings Annual Activity of Foreign Investors by State, January 1, 2024 through December 31, 2024 249
Report 8, U.S. Agricultural and Non-Agricultural Land Acquisitions by Country of Foreign Investor, January 1, 2024 through December 31, 2024 250
Report 9, U.S. Agricultural and Non-Agricultural Land Dispositions by Country of Foreign Investor, January 1, 2024 through December 31, 2024 252
Report 10, U.S. Landholdings by Top 15 Chinese Foreign Investors and by State and County 253
Report 11, U.S. Landholdings by Chinese Investors by Type of Land Use 256
Report 12, Penalty Table through December 2025 286

Summary

Foreign investors held an interest in over 46 million acres of U.S. agricultural land (forest land and farmland) as of December 31, 2024. This is an increase of over 1.3 million acres from the December 31, 2024 report which reflected data as of December 31, 2023 and represents 3.6 percent of all privately held agricultural land in the United States. These and other findings are based on information submitted to the U.S. Department of Agriculture in compliance with the Agricultural Foreign Investment Disclosure Act of 1978. Forest land accounted for 47 percent of all reported foreign-held acreage, cropland for 29 percent, pasture and other agricultural land for 22 percent, and non-agricultural land for 2 percent. Foreign holdings of U.S. agricultural land increased modestly from 2012 through 2017, increasing an average of 0.6 million acres per year. Since 2017, foreign holdings have increased an average of over 2.4 million acres annually, ranging from 1.3 million acres to nearly 3.4 million acres per year.

Foreign Holdings of U.S. Agricultural Land Through December 31, 2024

Mary Estep, Tricia Barnes, Cassandra Goings-Colwell, Dena Murphy, Catherine Feather, Tom Gajnak, and Noah Miller*

Introduction

Foreign individuals and entities reported holding an interest in over 46 million acres of U.S. agricultural land as of December 31, 2024. This is 3.6 percent of all privately held U.S. agricultural land and 2 percent of all land in the United States (see fig. 1 for State-level detail).

Summary of the Act and Regulations

The Agricultural Foreign Investment Disclosure Act of 1978 (AFIDA),[1] as implemented by the regulations,[2] requires all foreign persons holding agricultural land as of February 1, 1979, to file a report of such holdings with the Secretary of Agriculture by August 1, 1979. All foreign persons who acquire or transfer an interest in agricultural land thereafter are required to report such transactions within 90 days of the date of acquisition or transfer. In addition, any foreign person who holds land that subsequently becomes or ceases to be agricultural land, or any person who holds agricultural land and subsequently becomes or ceases to be a foreign person, must also file a report within 90 days of such change.

AFIDA specifies in detail the information to be supplied by the foreign person and provides that necessary additional information may be obtained by the Secretary. The information required to be reported consists of the legal name and address of the foreign person; citizenship, if an individual; if not an individual or a government, nature of the legal entity, including the entity's country of creation and principal place of business; type of interest; legal description; acreage; land use; purchase price or any other consideration given; intended use; where applicable, information about the representative of the foreign person; how the interest in the land was transferred; the relationship of the owner to the operator; type of rental agreement, if any; and the date the interest in the land was transferred. In the case of a disposition, the party disposing of the interest is also required to give the legal name and address of the purchaser. Any change in the legal name or address of the foreign person and other entities disclosed on the FSA-153 reporting form must also be reported within 90 days of such changes. Failure to comply with AFIDA will subject the foreign person and/or other entities disclosed on the report to a civil penalty of up to 25 percent of the fair market value of the interest held in the land in question.

*Mary Estep and Tricia A. Barnes, AFIDA Specialists, Economic and Policy Analysis Division, Farm Production and Conservation Business Center, Washington, D.C.; Cassandra Goings-Colwell and Dena Murphy, Management and Program Analysts, Economic and Policy Analysis Division, Farm Production and Conservation Business Center, Washington, D.C.; Catherine A. Feather, Branch Chief, Resource Economics Branch, Economic and Policy Analysis Division, Farm Production and Conservation Business Center, Washington, D.C.; and Tom Gajnak, acting Branch Chief, Data Services Branch, Economic and Policy Analysis Division, Farm Production and Conservation Business Center, Washington, D.C. Noah Miller, Economist, Economic Research Service, Kansas City, MO authored the section on "Wind Energy and U.S. Agricultural Land".

[1] This publication contains data gathered from January 1, 2024 through December 31, 2024.

[2] Pub. L. No. 95-460, 7 U.S.C. §§ 3501-3503, 3505-3508 (1988).

[3] 7 C.F.R. §§ 781.1-.6 (1994). See 7 C.F.R. §§ 2.21(b)(29), .27(a)(12), .65(a)(30), and .84(a)(7) (1994) for the delegation of authority.

In accordance with Section 7 of AFIDA, completed report forms are available for public inspection in Washington, D.C., within 10 days of receipt by the Secretary. Section 6 of the Act requires that the Secretary transmit to each State copies of completed report forms for foreign-held interests in agricultural land in that State.

Definitions

For this report, the term "holdings" applies to all U.S. agricultural land interests held by foreign investors as of December 31, 2024.

“Agricultural land” as defined in the Act includes all land in the United States used for forestry production. Land used for forestry production means land exceeding 10 acres in size in which 10 percent is stocked by trees of any size including land that formerly had such tree cover and will be naturally or artificially regenerated. The regulations further define agricultural land as all land used for farming, ranching, or timber production if the tracts are more than 10 acres in size in the aggregate. Land which is currently idle, but last used within the past 5 years for farming, ranching, or timber production, must be reported. Tracts totaling 10 acres or less in the aggregate, and which produce annual gross receipts in excess of $1,000 from the sale of farm, ranch, forestry or timber products, must also be reported.

AFIDA requires reporting "any interest" in the land other than a security interest. The regulations exempt leaseholds of less than 10 years' duration, contingent future interests, non-contingent future interests that do not become possessory upon termination of the present estate, non-agricultural easements and rights-of-way, and interests solely in mineral rights.

A "foreign person," as defined in the Act, includes any individual who: (1) is not a citizen or national of the United States, (2) is not a citizen of the Northern Mariana Islands or a territory or possession of the United States, or (3) is not lawfully admitted into the United States for permanent residence. Foreign governments, entities which are created under the laws of, or have their principal place of business in a foreign country, and U.S. entities in which there is a significant foreign interest or substantial control are also defined as foreign persons under the Act. Any person who has been issued the Department of Homeland Security, U.S. Citizenship and Immigration Services “Alien Registration Receipt Card” (permanent resident or green card) is considered lawfully admitted for permanent residence and is exempt from the requirements of the Act.

Individuals are defined as one person or a husband and wife. The "partnership" category includes all legally defined partnerships, joint ventures, and tenancies in common that include two or more persons who are not married. The term “partnership” does not differentiate between joint tenancies and tenancies in common. In the interest of simplicity and brevity, fine legal distinctions, however important in an individual case, are ignored.

The Act is designed to impute foreign person status to certain U.S. entities holding direct and indirect interests in U.S. agricultural land. For purposes of the Act, this is accomplished by defining each successive link in a chain of entities containing foreign interests as a foreign person.

Only the foreign person who holds the direct (title) interest in the land (that is, the first layer or tier) is considered the reporting entity. This entity need not be foreign, but under the Act, is deemed a foreign person because another foreign person holds a significant interest or substantial control in the title owner. In some instances, the second tier also may not be foreign, but may be deemed foreign under the Act for the same reason. The regulations define "significant interest or substantial control" to mean a 10-percent or more interest in the entity if held by a single foreign person or a group of foreign persons acting in concert, or a 50-percent or more interest if held by a group of foreign persons not

acting in concert, none of whom individually holds a 10-percent or greater interest in that entity. Under the regulations, the reporting entity (other than an individual or government), whether domestic or foreign, is required to provide information (names, addresses, citizenship, and the nature of the entity, if any) on the second-tier investments; that is, all foreign persons holding a significant interest or substantial control in the reporting entity must report. In turn, a second-tier entity provides information about foreign persons who hold a significant interest or substantial control in that entity.

When the foreign person is an individual from, or an entity created under the laws of, for example, Germany, the report is processed as "Germany." Where persons from many different countries hold direct and indirect interests in one piece of land, an attempt is made to identify the predominant country as the country of origin. When there is no predominant country, for example, an equal partnership between a Canadian and a German, the report is processed as a multiple foreign owner with no predominant country.

The AFIDA procedures provide for land to be reported by parcels. All land held by the same entity, in the same manner (type of interest), located in one county, and acquired at the same time, is considered a parcel and is to be reported on a single form. Land does not have to be adjacent to be considered part of one parcel. This parcel concept is intended to ease the reporting burden.

All parcels (and acres) for each land holder have been combined under said land holder. Therefore, the number of land holders is less than the number of parcels. However, because land holders do not always report their names in exactly the same way on each form, it is difficult to precisely associate these forms with one person or legal entity. Some foreign persons hold land in their own names and also hold interests in entities that hold other lands. These entities are treated as separate land holders.

The AFIDA reporting requirements allow foreign persons 90 days to report their transactions to the U.S. Department of Agriculture (USDA), but not all transactions occurring in the 90 days preceding the closing date of the report are reported to USDA by that date. In some situations, reports are filed late and are in a penalty situation.

Analysis of Data Reported Under the Act

Holdings

Data in this section are derived from FSA-153 reports filed by foreign persons who held an interest in U.S. agricultural and non-agricultural land as of December 31, 2024. To simplify the discussion, the data as of December 31, 2024, hereafter are referred to simply as '2024'. Foreign-held U.S. agricultural acres as of December 31, 2023 were 45 million. Foreign-held U.S. agricultural acres as of December 31, 2024 were 46.3 million, resulting in an increase of 1.3 million acres (report 1A).

Concentration of Foreign Holdings of U.S. Agricultural Land

Foreign persons have reported acreage holdings in all 50 States and Puerto Rico[4] (figs. 1 and 2). Except for Maine (described below), only a small percentage of privately held agricultural land in the other 49 States is held by foreign investors (report 1).

Texas has the largest amount of foreign-held U.S. agricultural land with nearly 5.9 million acres (report 1). Maine has the second largest amount of foreign-held agricultural acres, with just over 3.5 million. Colorado has the third largest amount of foreign-held agricultural land with 2.4 million acres. The majority of foreign-held agricultural land in Texas and Maine consists of forest land, while cropland is most important in Colorado (report 1C).

In terms of percentages, approximately 21.3 percent of Maine's privately held agricultural land is held by foreign investors; this is approximately 7.6 percent of the reported foreign-held agricultural land in the United States (report 1). Hawaii has the second largest percentage of foreign-held U.S. agricultural land, which is 17.1 percent of the privately held agricultural land in the state, and less than 1 percent of the reported foreign-held agricultural land in the United States. Michigan (8.8 percent), Louisiana (8.6 percent), and Washington (8.3 percent) have the next largest percentages of reported foreign-held agricultural land.

States showing the largest increases in foreign-held agricultural acres in 2024 were New Mexico, with an increase of over 235,000 acres; Texas, with an increase of over 231,000 acres; and Oklahoma, with an increase of nearly 198,000 acres (report 1A). Forty-nine percent of the overall increase in acreage between 2023 and 2024 is attributed to these three states. These increases mostly reflect large purchases of pasture land. Arkansas, Colorado, Florida, Maryland, Missouri, Nevada, New Jersey, North Carolina, South Carolina, Utah, West Virginia, and Wisconsin are the only states showing a decrease in foreign-held agricultural acres; the approximately 352,000-acre decline in these twelve states reflects long-term leases which were terminated and the sale of various types of agricultural land. Note that some of the changes in report 1A reflect reconciliation of past transactions and the recording of late filings.

The data reflected in Report 1 and Report 1A pertain to foreign land holdings of agricultural land and do not include holdings of non-agricultural land. There are nearly 965,000 reported acres of foreign-held non-agricultural land. Reports 1B, 1C and reports 2-9 include the non-agricultural land category.

County concentrations of foreign holdings of agricultural and non-agricultural land within the continental United States are shown in Figure 3.

[4] Some states regulate foreign ownership of agricultural land, which may appear inconsistent with AFIDA reported acreage. Note that certain state regulations apply to both long term leases and land purchases, while in other states the restrictions apply only to land purchases. The timing of when state laws were enacted, issues associated with ownership tiers, and other factors may also explain differences.

Country of Origin

Canadian investors own the largest amount of reported foreign-held agricultural and non-agricultural land, with 34 percent, or 16.1 million acres (report 1B). Foreign persons from an additional four countries, the Netherlands with 10 percent, Germany with 6 percent, Italy with 6 percent, and the United Kingdom with 6 percent, collectively held nearly 12.8 million acres or 27 percent of the foreign-held acres in the United States. The remaining 18.3 million acres, or 39 percent of all reported foreign-held agricultural and non-agricultural land, are held by various other countries. For example, Chinese investors held nearly 248,000 acres (see Report 11), which is slightly less than 1 percent of foreign-held acres.

Chinese, Iranian, North Korean, and Russian Investment in U.S. Agricultural Land

There is considerable interest in Chinese, Iranian, North Korean and Russian investor holdings of U.S. agricultural land. Chinese primary-investor filers reported owning 247,659 acres of agricultural land as of December 31, 2024; Iranian filers reported owning 547 acres; North Korea had no acres; and Russian investors reported 11 acres (Report 4).

Two Chinese-owned companies—Brazos Highland Properties, LP and Murphy Brown LLC (Smithfield Foods)—reported 86,994 acres and 56,919 acres, respectively, and were by far the largest Chinese holders of U.S. agricultural land. Other top Chinese-owned reporters were Murphy Brown of Missouri (Smithfield Foods/WH Holdings) (43,091 acres); Harvest Texas, LLC (29,705 acres); and U.S. Agri-Chemicals Corp. (11,263 acres) (Report 10). These five companies accounted for 92 percent of all reported Chinese holdings. There were no filings directly by the government of China.

Chinese investments in U.S. agricultural land are spread across the country (figure 4). The states with the largest Chinese holdings are Texas (123,708 acres); North Carolina (44,263 acres); Missouri (42,905 acres); Florida (12,555 acres); and Virginia (4,654 acres) (Report 11). Together, these five states had 92 percent of the acreage associated with Chinese filings. In Texas, in particular, long-term leases associated with wind energy investment predominate, while land ownership tends to be more common in other states.

Several caveats are important. To make tracking of foreign investment tenable, given that thousands of transactions are reported annually and that manual data entry occurs from hard copy filing submissions, holdings are recorded by primary investor. If investors from multiple countries are listed on the FSA-153 form, and the primary shareholding country cannot be determined, the holding is recorded as "no predominant country." As a result, the acreage associated with Chinese investors—or any other country discussed in this report—should be interpreted as a minimum. For example, a Chinese investor which is part of a multi-country investment group, or having a multi-country complex organizational structure, may well fall in the "no predominant country" category. In such cases, China's interest would be under-represented.

In 2024, there were 8 new acquisitions reported by Chinese investors (see Table 1 below). There were no new acquisitions reported by investors associated with Iran, North Korea, or Russia. Also, in response to a U.S. Government Accountability Office (GAO) recommendation, USDA began capturing secondary and higher interests (beyond the primary investor) associated with China, Iran, North Korea, and Russia. None of the four countries reported any new secondary interests in 2024.

Table 1. Filings Received in 2024 by Investors with a Primary Interest Held by a Chinese Owner

State	County	Owner Name	Acres	Country
California	Kings	Long Feng International, Inc.	1,513.18	China
California	Sonoma	J&S Lee Vineyard, Inc.	307	China
Colorado	Elbert	Serenity North - Walton	52.48	China
Colorado	Larimer	Taft Hill – Walton	39	China
South Dakota	Gregory	Junjian Qi and Yaming Wang	9.95	China
Utah	Beaver	Mango II - Milford, LLC	828.5	China
Utah	Iron	Mango II - Milford, LLC	493.9	China
Utah	Millard	Mango II - Milford, LLC	38.9	China

Note that we have amended our records since the report containing 2023 data was released and made several data entry corrections. USDA has done extensive research to identify situations where Chinese, Iranian, North Korean, and Russian filings made decades ago are no longer foreign held, and removed these from our system.

Land Use

Forty-seven percent of the reported foreign interest holdings of U.S. land are timber or forest, with cropland accounting for 29 percent of the total acres (report 1C). Foreign-held pasture and other agricultural land total 22 percent of all foreign interest holdings in the United States.

The non-agricultural land category, which includes homesteads and roads, accounts for approximately 2 percent of the reported foreign-held acres in the United States. Land use figures should be used with caution because they reflect information received at the time of processing and do not account for changes in land use that may have occurred subsequently.

County concentrations of foreign holdings of cropland, pasture land, and forest land within the continental United States are shown in Figures 5 through 7.

Trends

Foreign holdings of U.S. agricultural land increased modestly from 2013 through 2017, increasing an average of 0.6 million per year. Since 2017, foreign holdings have increased an average of over 2.4 million acres, ranging from 1.3 million acres to 3.4 million acres per year.

All categories increased between 2014 and 2024, led by gains in cropland (figure 8). During this time period, cropland increased 150 percent from roughly 5.5 million to 13.7 million acres, forest land increased 60 percent from roughly 13.9 million to 22.2 million acres, and pasture land increased 38 percent from approximately 6.0 million acres to nearly 8.3 million acres. The changes in pasture and cropland are mostly due to foreign-owned wind companies signing, as well as terminating, long-term leases on a large number of acres. The actual amount of land used by a wind farm is relatively low due to the small footprint of the wind turbines and limited use of access roads. This leaves most of the parcel available for agricultural use.

Penalty Assessments

Penalties totaling $245,357 were assessed in 2025 (Report 12). Foreign investors usually pay their assessed penalties within one to three months after receiving the penalty letter, although that is not always the case. The largest penalty issued in 2025 was to H&H Capital Acquisitions, Compass Datacenters DFW II, and Compass Datacenters PHX I, LLC, which had a combined late-filing

assessment of $80,119. This penalty was assessed of the Canadian company in June 2025 and payment was received in September 2025. The second-largest penalty issued was to North Bend Wind Project, LLC, a French company, for $36,810 in June 2025. Payment has not been received and the company is in default.

Wind Energy and U.S. Agricultural Land

The FSA-153 form used by foreign filers does not distinguish between transactions involving agricultural land for which the foreign person holds the title vs. those involving 10-year-or-longer leases.[5] To assess the importance of 10-year-or-longer leases, the Economic Research Service (ERS) conducted a word search algorithm to identify land holdings by individuals and business entities related to wind energy companies. (Wind energy companies are the vast share of AFIDA filers who have 10-year-or-longer leases[6]). The number of foreign-held agricultural acres associated with wind energy leases totaled 10.6 million acres at the end of 2024. These acres were concentrated in the southern Great Plains, with Oklahoma (1.7 million), Texas (1.6 million), and Colorado (1.3 million) having the largest number of foreign held acres associated with wind energy leases (see Figure 9). In contrast, in eleven states—predominantly on the East Coast, but also including Alabama, Alaska, and Nevada—no wind energy activity was identified.

Approximately 70.4 percent (7.5 million acres) of total agricultural land associated with wind energy leases was cropland, 23.7 percent (2.5 million acres) was pastureland, and the remaining 5.9 percent (0.6 million acres) was in other uses. Approximately 65 percent of the long-term foreign-held wind energy leases were entered into since 2015 (see Figure 10).

Figure 11 shows the foreign wind energy entity's country for all cumulative acreage. Figure 12 shows the acreage associated with the wind energy entity's country for those leases entered into in calendar year 2024. Foreign entities associated with Canada had the largest cumulative agricultural acres associated with long-term energy leases at 45.0 percent (4.8 million acres), followed by Italy at 20.7 percent (2.2 million acres), Portugal at 10.1 percent (1.1 million acres), and the United Kingdom at 5.1 percent (550,000 acres). For long-term leases entered into in calendar 2024, entities from Canada and Italy also made up the largest share of acreage associated with energy leases at 32.0 percent (54,000 acres) and 31.5 percent (53,000 acres), respectively. Less than one percent (41,000 acres) of the land associated with a wind energy entity is owned outright. The vast majority of land associated with foreign entity wind energy leases retains the same operator after the landowner enters into the foreign energy lease.

[5] The AFIDA regulation, at 7 CFR part 781, requires reporting for foreign persons with a 10-year-or-longer lease of U.S. agricultural land.
[6] The algorithm searched the owner name for specific word strings, including "wind," "windpower," and "windfarm."

Figure 1

Proportion of Foreign Held Agricultural Land to All Privately Held Agricultural Land in the U.S. as of December 31, 2024

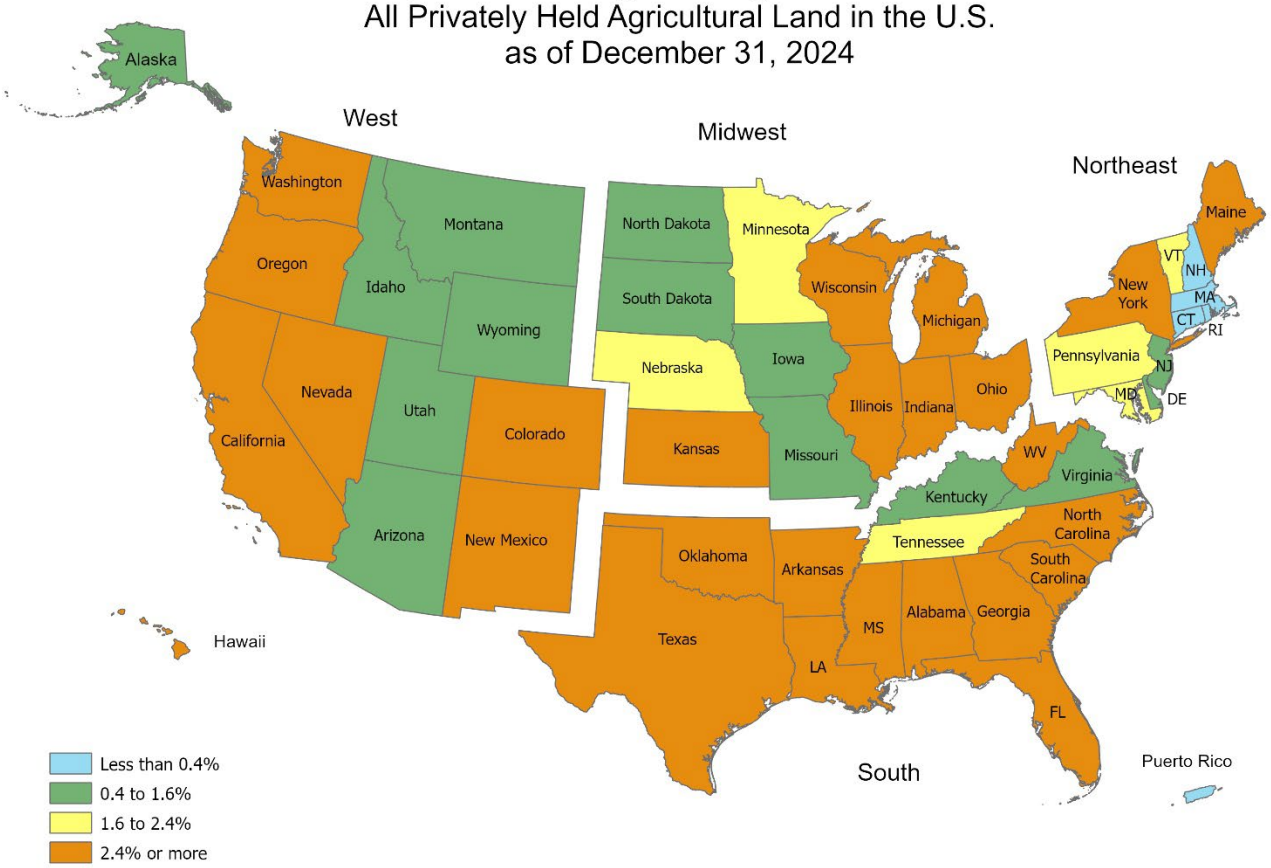

Figure 2

State Concentration of Foreign Holdings of Agricultural Land as of December 31, 2024

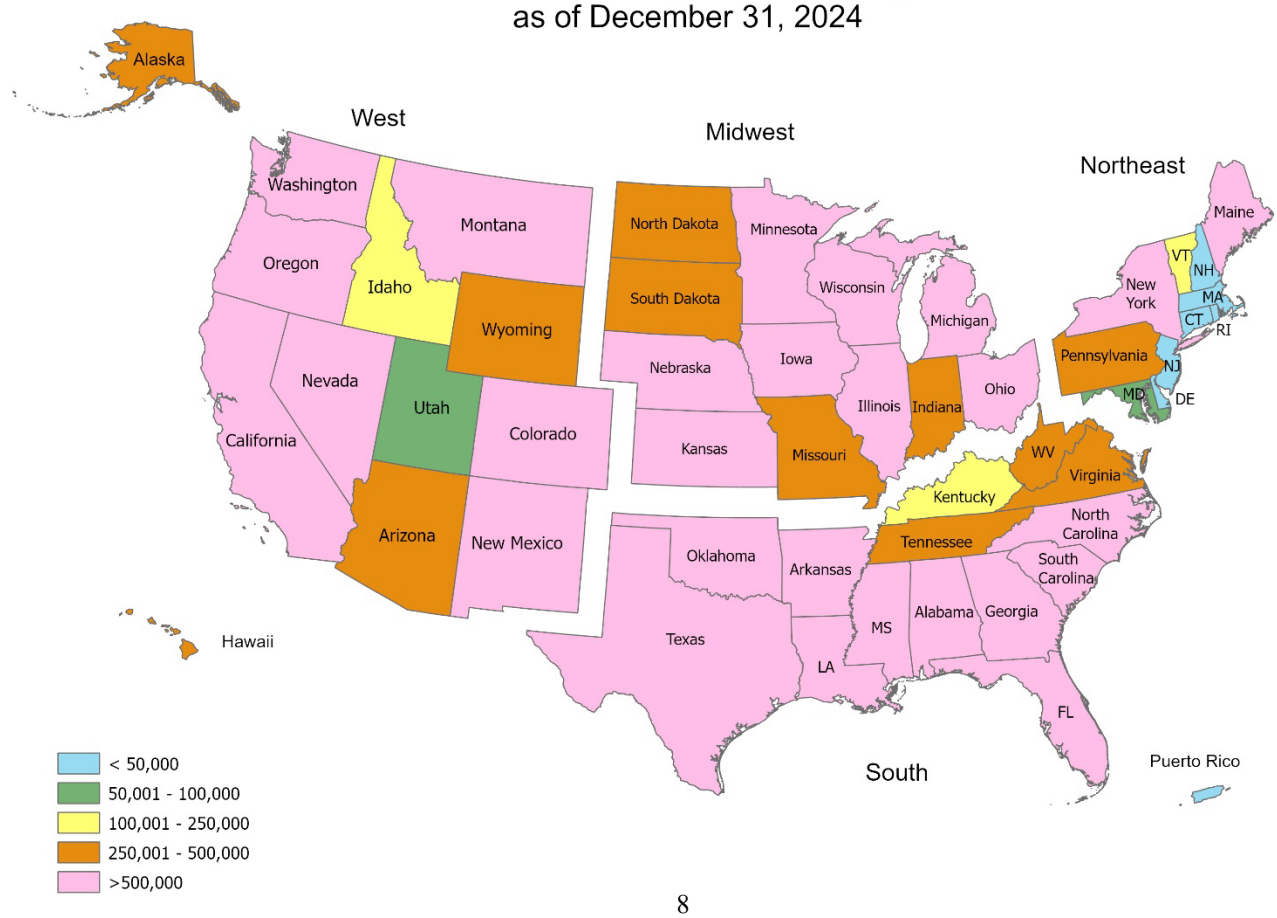

Figure 3

County Concentration of Foreign Holdings of Agricultural and Non-Agricultural Land as of December 31, 2024

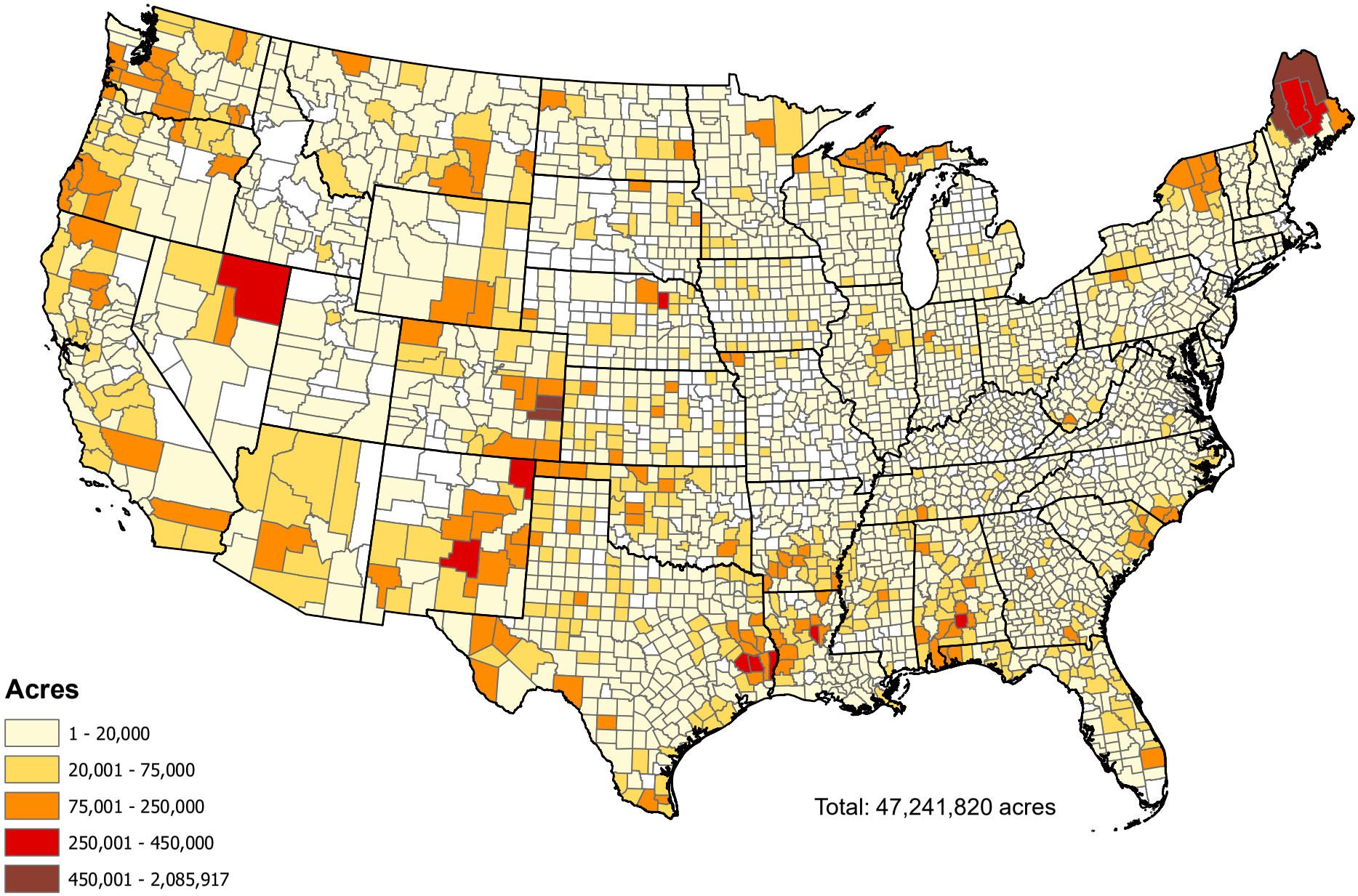

Figure 4

County Concentration of Chinese Holdings
of Agricultural and Non-Agricultural Land
as of December 31, 2024

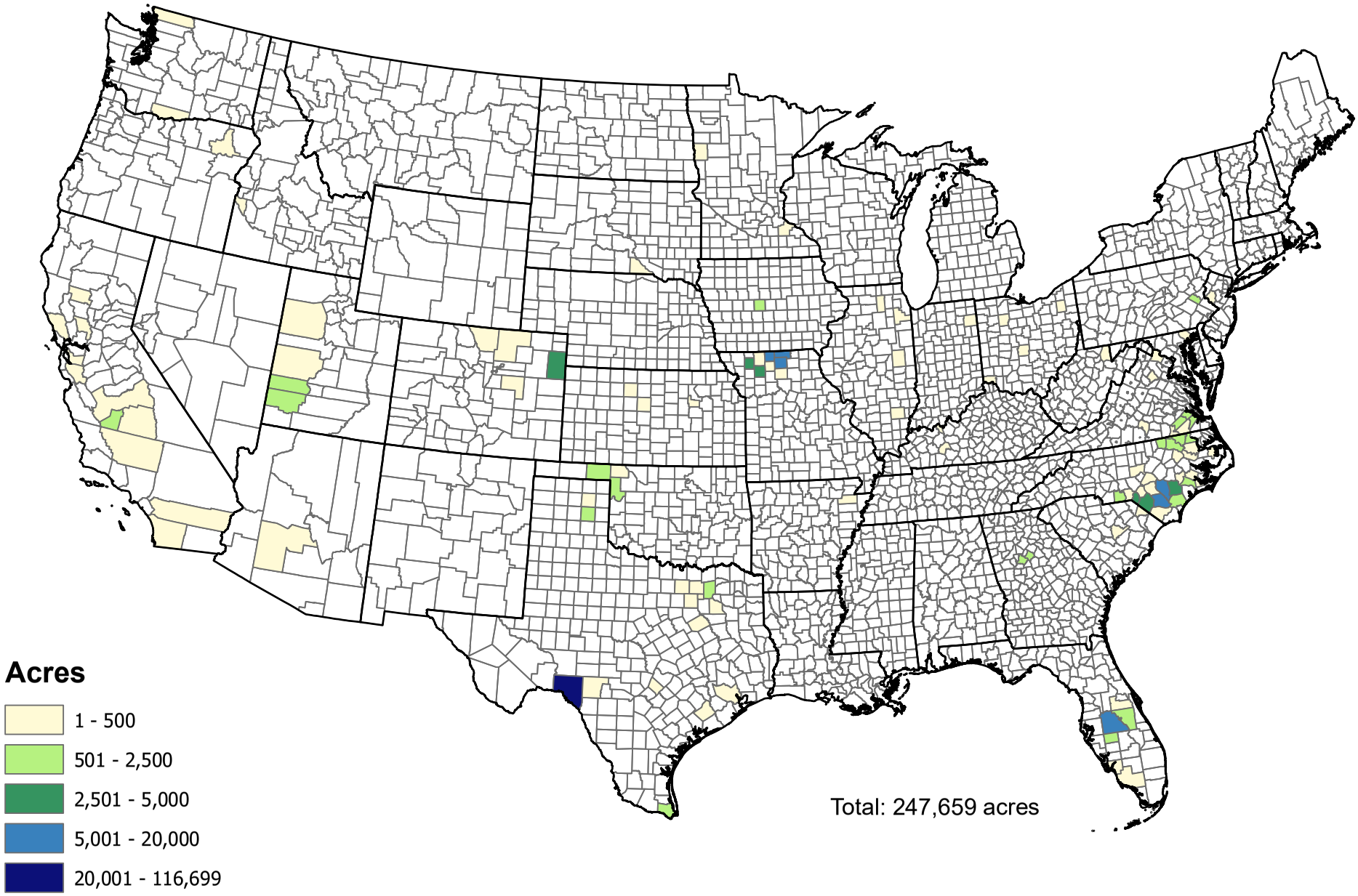

Figure 5

County Concentration of Foreign Holdings of Crop Land
as of December 31, 2024

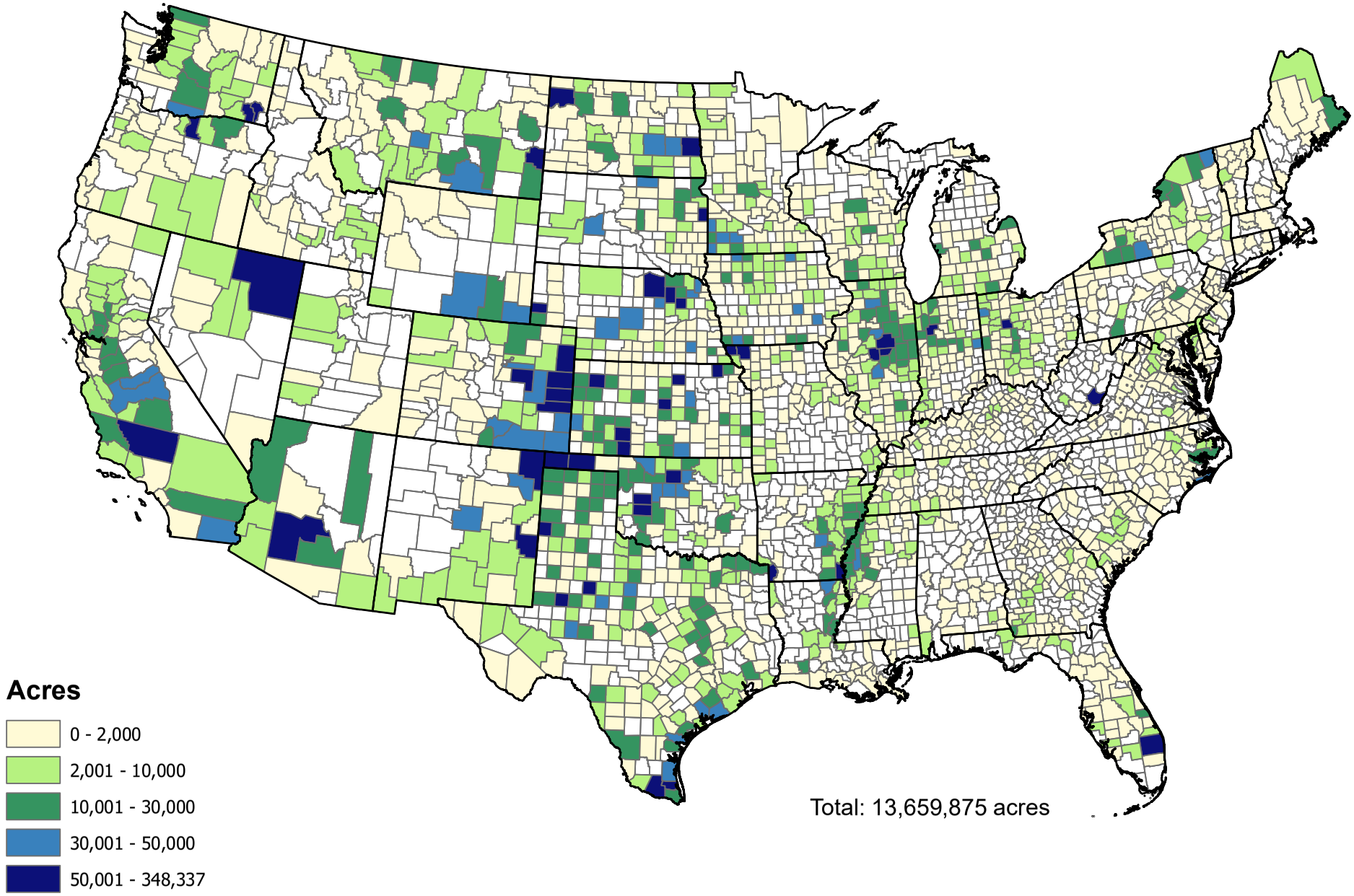

Figure 6

County Concentration of Foreign Holdings of Pasture Land
as of December 31, 2024

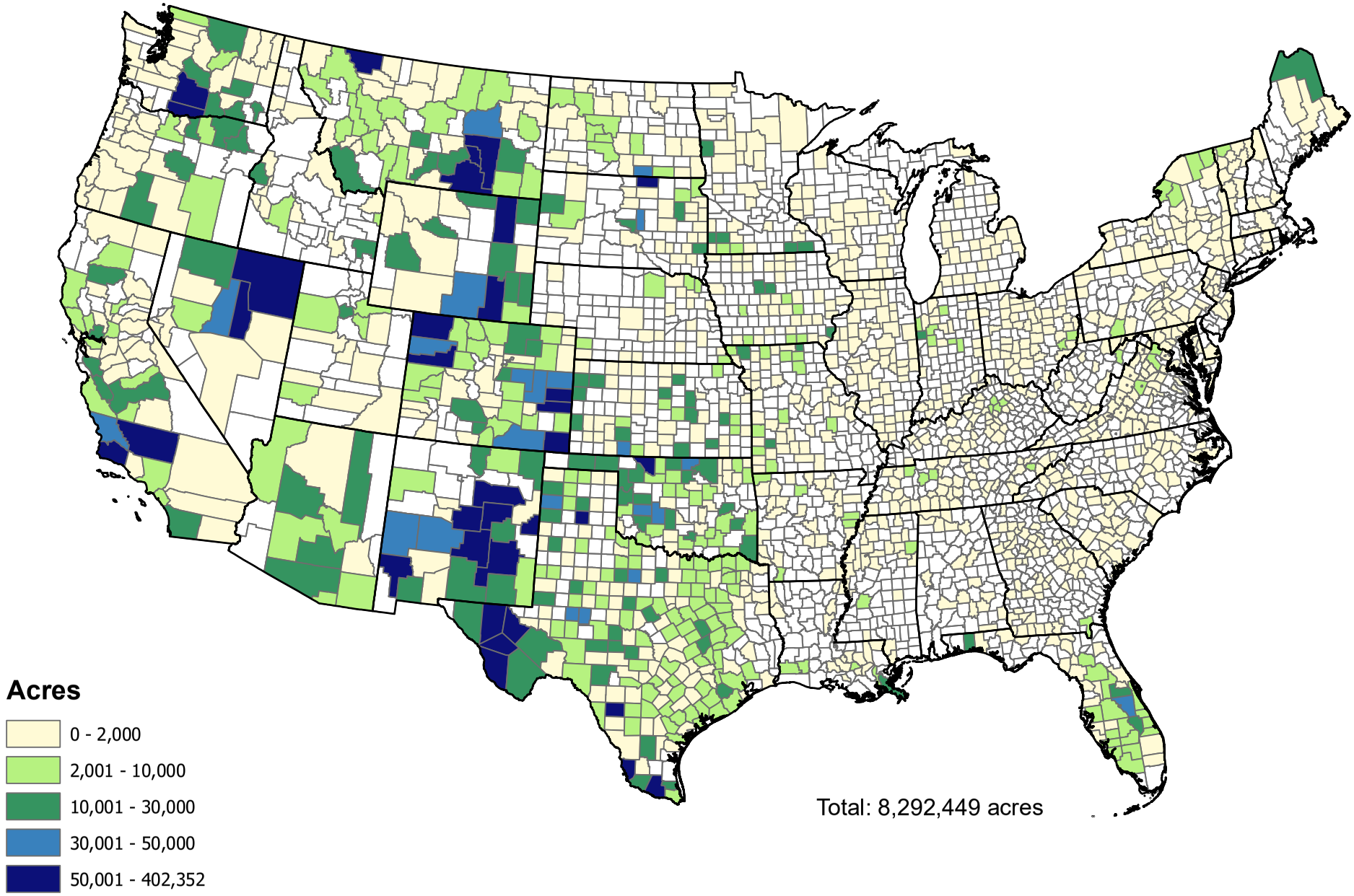

Figure 7

County Concentration of Foreign Holdings of Forest Land as of December 31, 2024

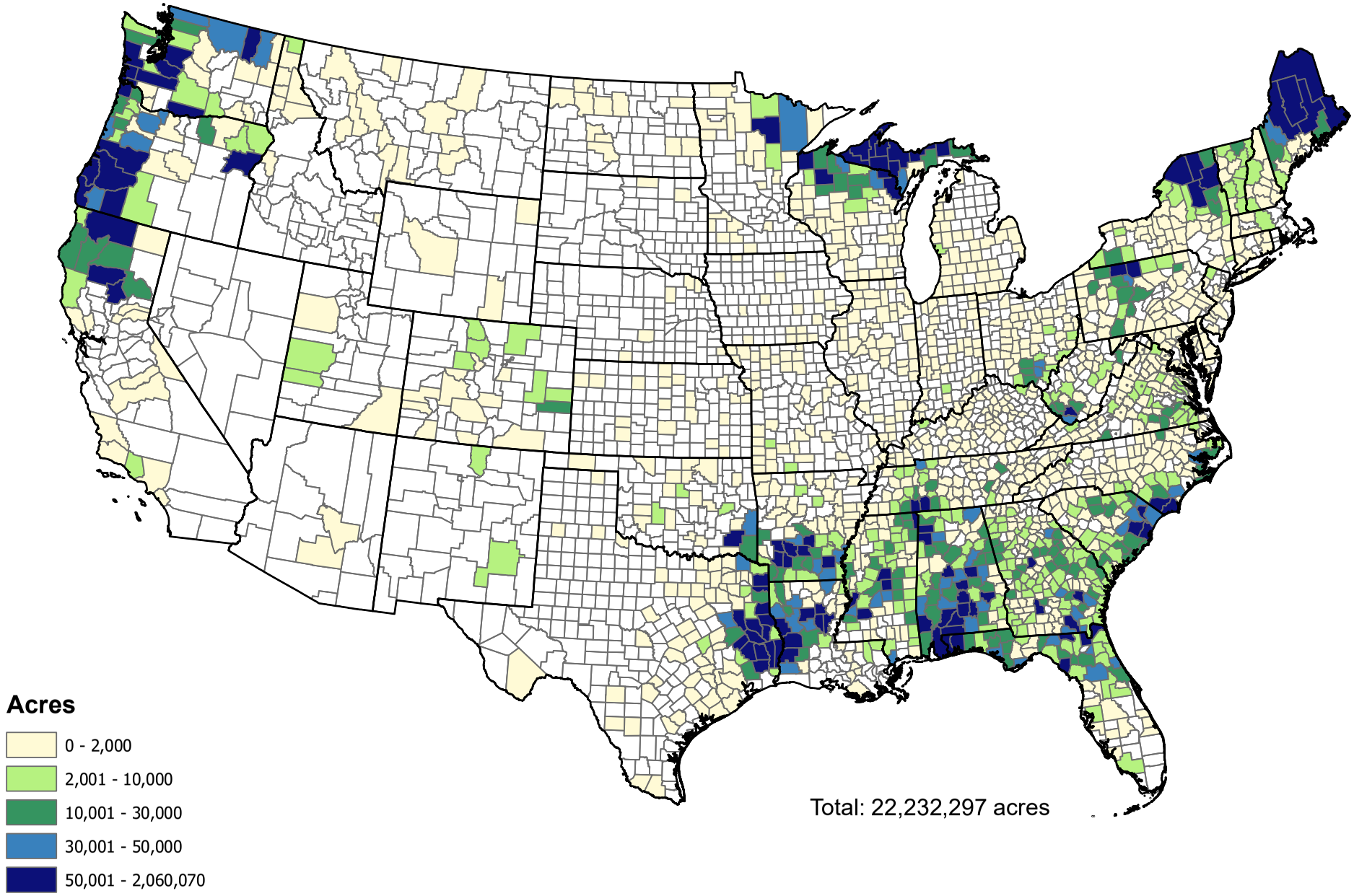

Figure 8

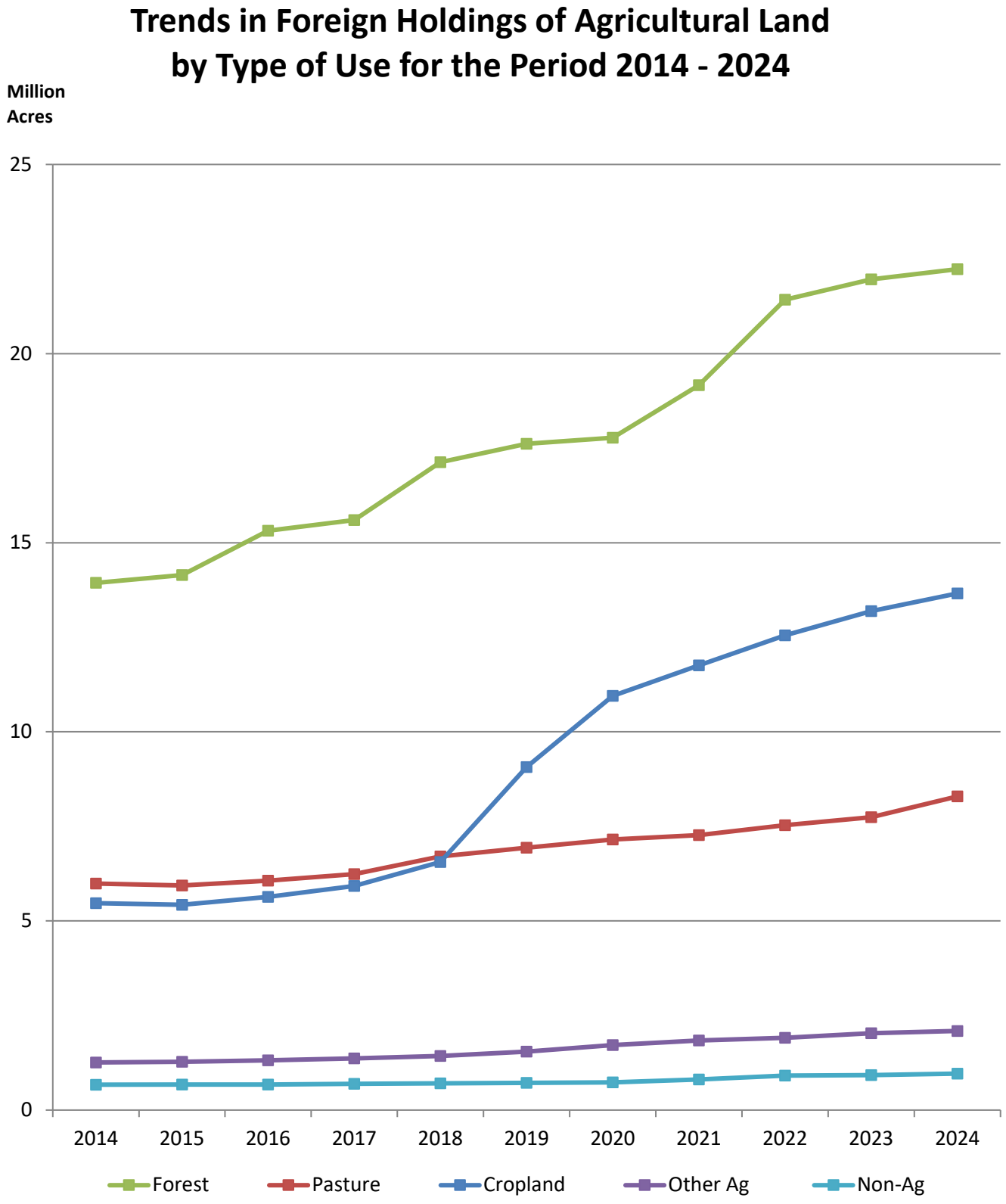
Trends in Foreign Holdings of Agricultural Land
by Type of Use for the Period 2014 - 2024
Million
Acres
25
20
15
10
5
0
2014
2015
2016
2017
2018
2019
2020
2021
2022
2023
2024
Forest
Pasture
Cropland
Other Ag
Non-Ag

Figure 9. State-level Total Acres Held by Foreign Entities with Wind Energy Terms in the Foreign Entity's Name

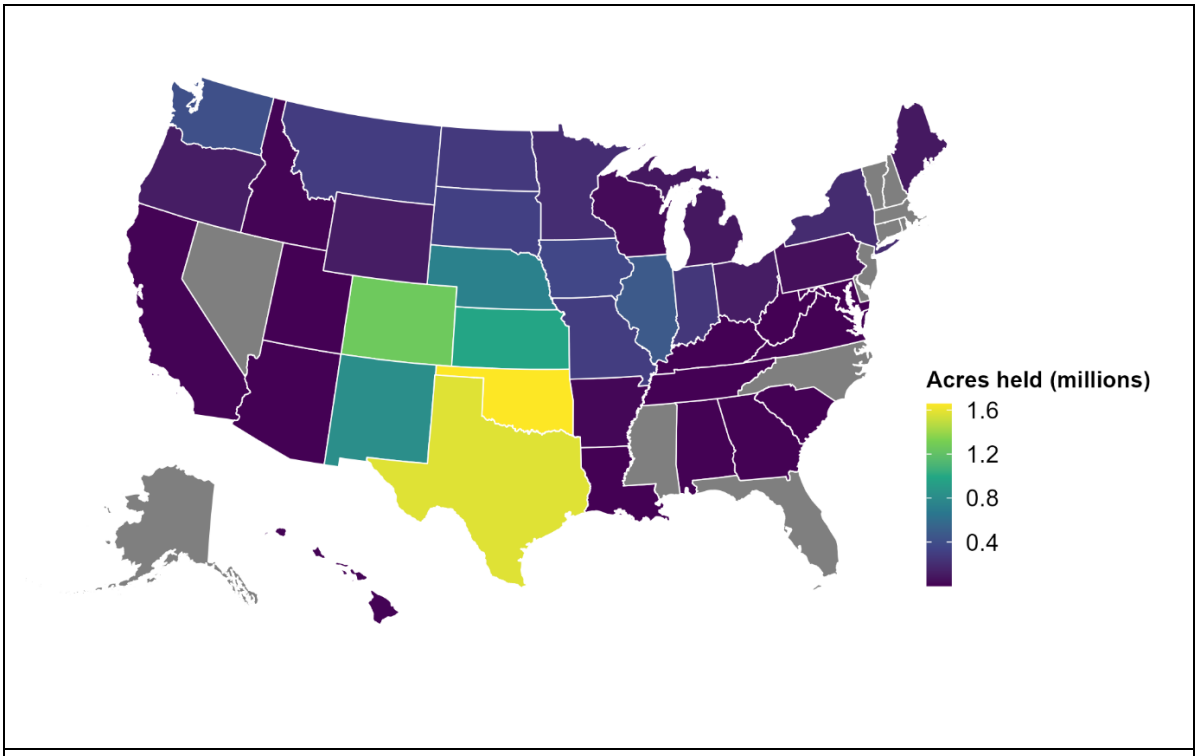

Note: States shaded in gray denote states with no wind energy activity on foreign held acreage.

Figure 10. Cumulative Share of Agricultural Land Associated with a Wind Energy Lease by Year of Lease Entry

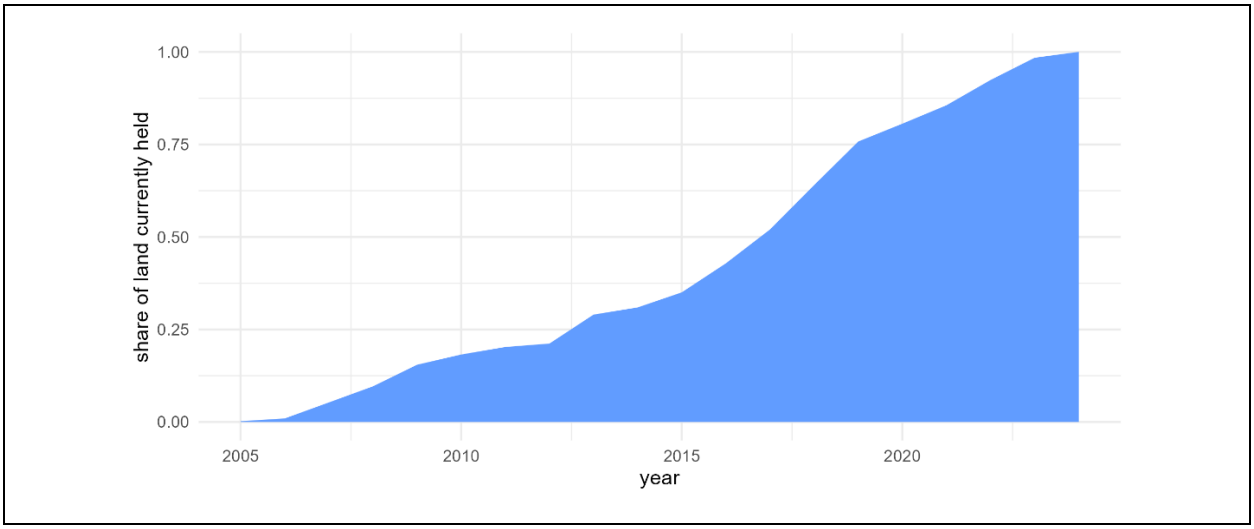

Figure 11. For Foreign Wind Energy Entities, Percent of Total (Cumulative) Acres of U.S. Agricultural Land Held, by Foreign Country

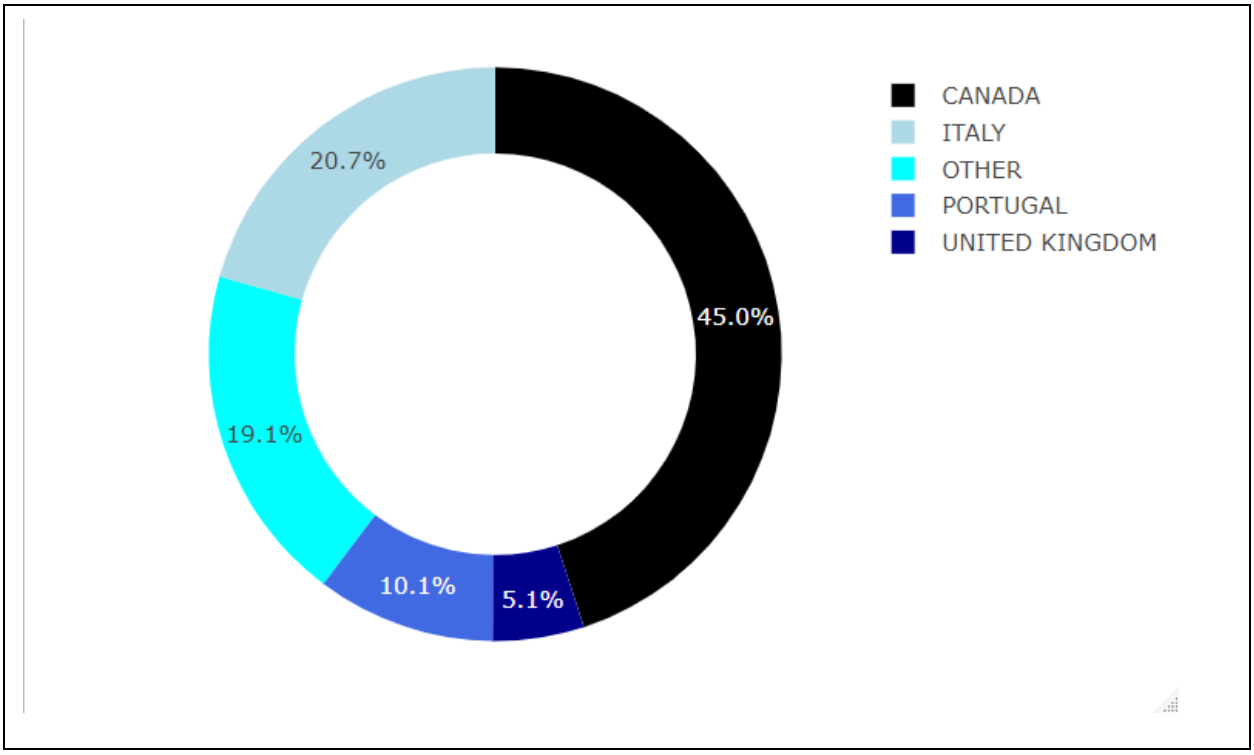

Figure 12. For Foreign Wind Energy Entities, Percent of Total (Cumulative) Acres of U.S. Agricultural Land Associated with a Foreign-Entity Wind Energy Lease Entered into in 2024

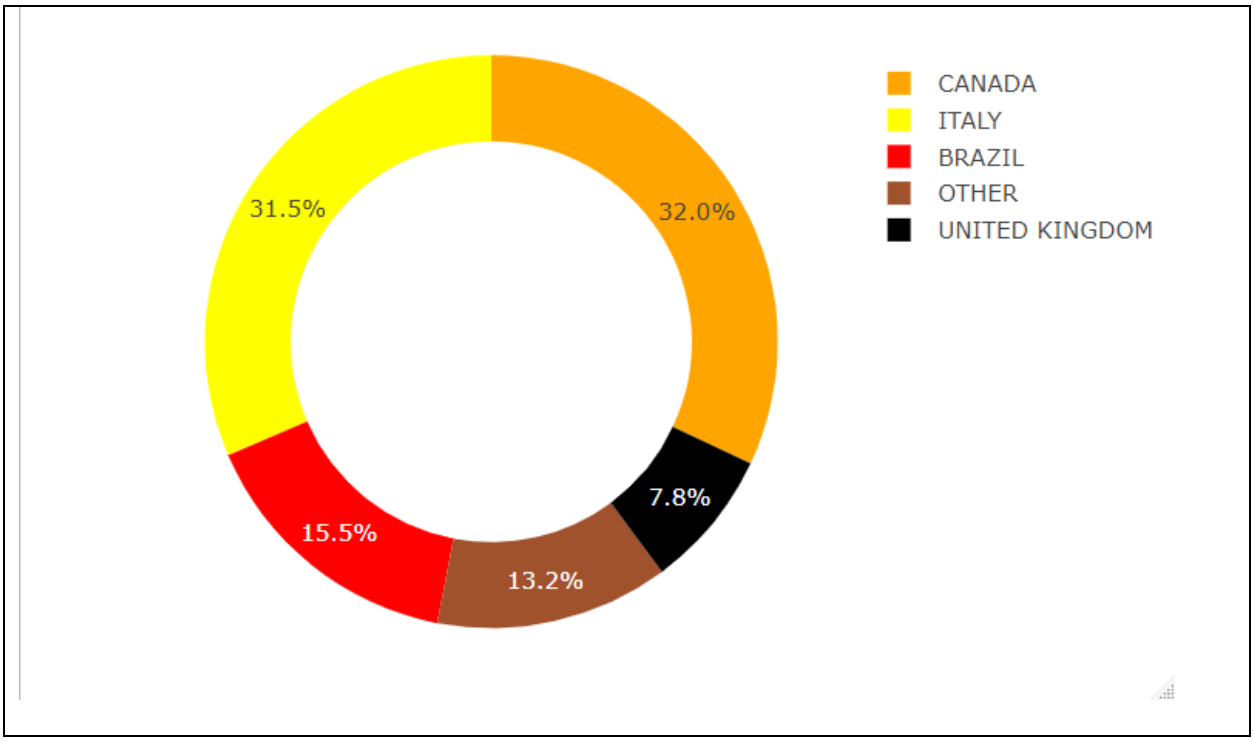

Report 1

U.S. Agricultural Landholdings of Foreign Investors
By State as of December 31, 2024

State	Total Land Area of State (Acres) 1/	Privately Held Agricultural Land (Acres) 2/	Foreign Held Agricultural Land (Acres)	Proportion of Foreign Held to Privately Held Agricultural Land (Percent)
Alabama	32,476,160	27,099,294	2,195,367	8.1
Alaska	366,048,640	36,911,602	270,325	0.7
Arizona	72,726,400	29,327,124	319,521	1.1
Arkansas	33,323,520	26,862,448	1,493,103	5.6
California	99,813,760	34,999,250	1,357,750	3.9
Colorado	66,379,520	35,021,039	2,422,076	6.9
Connecticut	3,100,800	1,573,184	1,861	0.1
Delaware	1,250,560	759,746	3,785	0.5
Florida	34,513,280	18,365,937	1,482,636	8.1
Georgia	37,059,840	28,348,714	1,337,940	4.7
Hawaii	4,110,720	1,627,539	278,902	17.1
Idaho	52,958,080	14,165,775	147,405	1.0
Illinois	35,573,760	29,675,986	875,166	2.9
Indiana	22,954,880	18,054,212	443,916	2.5
Iowa	35,756,160	31,954,228	504,677	1.6
Kansas	52,361,600	47,453,729	1,343,300	2.8
Kentucky	25,425,920	21,271,799	119,657	0.6
Louisiana	27,879,680	19,786,583	1,701,699	8.6
Maine	19,751,680	16,558,084	3,528,273	21.3
Maryland	6,255,360	3,455,475	57,561	1.7
Massachusetts	5,017,600	2,241,464	5,043	0.2
Michigan	36,354,560	21,406,438	1,893,774	8.8
Minnesota	50,950,400	32,274,597	603,699	1.9
Mississippi	30,020,480	24,345,475	1,094,523	4.5
Missouri	44,087,040	36,337,538	454,977	1.3
Montana	93,153,280	62,345,080	1,022,886	1.6
Nebraska	49,198,080	45,994,286	959,435	2.1
Nevada	70,288,640	6,318,435	511,666	8.1
New Hampshire	5,739,520	3,632,853	13,718	0.4
New Jersey	4,746,880	1,541,782	15,220	1.0
New Mexico	77,667,840	44,471,056	1,893,655	4.3
New York	30,216,960	19,429,887	1,054,742	5.4
North Carolina	31,175,040	22,075,982	596,289	2.7
North Dakota	44,144,640	39,700,802	450,908	1.1
Ohio	26,206,720	19,401,962	534,907	2.8
Oklahoma	43,946,880	42,261,686	2,023,272	4.8
Oregon	61,438,080	25,016,977	1,413,019	5.6
Pennsylvania	28,682,880	17,628,118	426,349	2.4
Puerto Rico	0	NA	3,543	NEG
Rhode Island	668,800	296,329	15	0.0
South Carolina	19,269,760	14,237,318	839,544	5.9
South Dakota	48,566,400	43,745,837	480,005	1.1

1/ Source: Bureau of Census. The area measurements were derived from the Census Bureau's Master Address File/Topologically Integrated Geographic Encoding and Referencing (MAF/TIGER®) database. The boundaries of the states and equivalent areas are as of January 1, 2010.

2/ Refelcts the latest available data from the 2017 Census of Agriculture and the USDA Forest Service's 2017 Forest Resources Assessment Report.

NA = Not Available. NEG = Negligible.

Report 1

U.S. Agricultural Landholdings of Foreign Investors
By State as of December 31, 2024

State	Total Land Area of State (Acres) 1/	Privately Held Agricultural Land (Acres) 2/	Foreign Held Agricultural Land (Acres)	Proportion of Foreign Held to Privately Held Agricultural Land (Percent)
Tennessee	26,378,880	20,046,802	471,162	2.4
Texas	167,550,080	158,207,997	5,886,860	3.7
Utah	52,572,160	12,825,413	94,781	0.7
Vermont	5,920,000	4,257,917	103,660	2.4
Virginia	25,340,160	18,789,439	283,490	1.5
Washington	42,588,160	22,106,131	1,837,856	8.3
West Virginia	15,409,920	12,685,671	322,308	2.5
Wisconsin	34,758,400	23,935,501	622,426	2.6
Wyoming	62,144,000	29,774,001	478,401	1.6
TOTAL	2,263,922,560	1,270,604,522	46,277,051	3.6

1/ Source: Bureau of Census. The area measurements were derived from the Census Bureau's Master Address File/Topologically Integrated Geographic Encoding and Referencing (MAF/TIGER®) database. The boundaries of the states and equivalent areas are as of January 1, 2010.

2/ Refelcts the latest available data from the 2017 Census of Agriculture and the USDA Forest Service's 2017 Forest Resources Assessment Report.

NA = Not Available. NEG = Negligible.

Report 1A

Comparison of U.S. Agricultural Landholdings of Foreign Investors By State as of December 31, 2023 and December 31, 2024

State	Foreign Held Agricultural Land December 2023 (Acres)	Foreign Held Agricultural Land December 2024 (Acres)	Difference in Acreage Between 2023 and 2024 1/ (Acres)
Alabama	2,172,558	2,195,367	22,808
Alaska	270,325	270,325	0
Arizona	306,116	319,521	13,406
Arkansas	1,557,434	1,493,103	-64,331
California	1,343,599	1,357,750	14,152
Colorado	2,450,318	2,422,076	-28,242
Connecticut	1,861	1,861	0
Delaware	3,670	3,785	115
Florida	1,502,699	1,482,636	-20,063
Georgia	1,300,095	1,337,940	37,845
Hawaii	278,741	278,902	161
Idaho	132,215	147,405	15,190
Illinois	810,257	875,166	64,909
Indiana	416,406	443,916	27,510
Iowa	485,836	504,677	18,841
Kansas	1,324,509	1,343,300	18,791
Kentucky	106,047	119,657	13,610
Louisiana	1,665,529	1,701,699	36,170
Maine	3,497,565	3,528,273	30,708
Maryland	58,963	57,561	-1,402
Massachusetts	5,043	5,043	0
Michigan	1,822,077	1,893,774	71,697
Minnesota	594,828	603,699	8,871
Mississippi	981,382	1,094,523	113,141
Missouri	475,073	454,977	-20,096
Montana	914,608	1,022,886	108,278
Nebraska	931,095	959,435	28,340
Nevada	513,246	511,666	-1,580
New Hampshire	13,718	13,718	0
New Jersey	15,486	15,220	-267
New Mexico	1,658,629	1,893,655	235,026
New York	976,387	1,054,742	78,355
North Carolina	777,355	596,289	-181,066
North Dakota	438,968	450,908	11,941
Ohio	530,385	534,907	4,522
Oklahoma	1,825,524	2,023,272	197,748
Oregon	1,266,516	1,413,019	146,502
Pennsylvania	401,071	426,349	25,277
Puerto Rico	3,016	3,543	527
Rhode Island	15	15	0
South Carolina	843,452	839,544	-3,909
South Dakota	469,990	480,005	10,015
Tennessee	467,333	471,162	3,829
Texas	5,655,514	5,886,860	231,346
Utah	121,325	94,781	-26,544
Vermont	81,092	103,660	22,568

1/ Staffing shortages in prior years resulted in a backlog of filings that were not entered in the system, consisting of both acquisitions (land purchases) and disposition (land sales). As the backlog is reduced with additional staff, data revisions appear.

Report 1A

Comparison of U.S. Agricultural Landholdings of Foreign Investors By State as of December 31, 2023 and December 31, 2024

State	Foreign Held Agricultural Land December 2023 (Acres)	Foreign Held Agricultural Land December 2024 (Acres)	Difference in Acreage Between 2023 and 2024 1/ (Acres)
Virginia	270,405	283,490	13,085
Washington	1,779,622	1,837,856	58,234
West Virginia	322,368	322,308	-60
Wisconsin	626,551	622,426	-4,125
Wyoming	460,638	478,401	17,763
TOTAL	44,927,453	46,277,051	1,349,598

1/ Staffing shortages in prior years resulted in a backlog of filings that were not entered in the system, consisting of both acquisitions (land purchases) and disposition (land sales). As the backlog is reduced with additional staff, data revisions appear.

Report 1B

U.S. Agricultural and NonAgricultural Landholdings (Acres) by Country of Foreign Investor
By State as of December 31, 2024

State Name	Canada	Netherlands	Germany	Italy	United Kingdom	All Others	Totals
Alabama	334,036	734,511	43,772	4,196	80,794	1,036,523	2,233,833
Alaska	270,131	0	0	0	120	150	270,401
Arizona	48,428	9,528	6,695	10,221	3,936	278,120	356,928
Arkansas	434,578	267,727	251,041	27,458	6,174	542,556	1,529,534
California	192,182	158,991	84,138	10,202	340,980	699,231	1,485,724
Colorado	851,487	310,733	91,768	244,535	270,735	679,749	2,449,007
Connecticut	439	0	68	228	562	744	2,041
Delaware	311	3,814	281	260	26	1,156	5,848
Florida	190,124	235,604	143,804	5,088	42,292	923,660	1,540,572
Georgia	292,340	43,628	289,608	7,816	41,429	686,540	1,361,361
Hawaii	112,512	37,135	8,835	0	3,128	121,976	283,586
Idaho	32,114	1,831	12,589	0	22,340	85,798	154,673
Illinois	206,470	34,745	85,150	176,639	61,762	325,581	890,346
Indiana	83,340	26,252	73,923	34,853	15,558	234,382	468,308
Iowa	198,353	2,870	17,956	85,758	16,522	188,114	509,572
Kansas	433,834	3,873	21,646	409,651	3,014	476,946	1,348,963
Kentucky	16,047	2,937	11,514	2,438	23,674	71,038	127,648
Louisiana	491,066	354,520	74,439	32,973	125,215	682,261	1,760,475
Maine	2,979,782	187,294	59,563	0	717	316,748	3,544,105
Maryland	7,258	4,909	20,655	3,941	824	22,823	60,411
Massachusetts	449	3,402	231	12	882	209	5,185
Michigan	358,489	458,481	27,141	56,692	20,210	1,030,147	1,951,159
Minnesota	74,881	3,734	15,679	70,682	120,171	344,504	629,651
Mississippi	134,131	364,116	78,720	2,357	65,354	476,536	1,121,214
Missouri	54,734	40,831	17,758	223,939	10,293	112,934	460,489
Montana	501,438	39,000	28,266	1,360	26,430	442,090	1,038,584
Nebraska	683,746	5,046	1,644	99,618	25,824	149,020	964,897
Nevada	223,193	377	41,423	3,615	657	243,465	512,729
New Hampshire	330	322	27	0	4,137	8,993	13,809
New Jersey	8,147	3,442	3,629	30	852	6,216	22,317
New Mexico	817,906	55,227	198,476	1,755	209,554	635,924	1,918,842
New York	277,389	6,833	59,936	10,542	57,765	655,677	1,068,143
North Carolina	195,697	82,600	76,876	53,138	4,636	202,559	615,507
North Dakota	80,639	8,669	1,044	156,212	81,545	130,707	458,817
Ohio	95,462	65,102	71,690	12,016	19,356	284,454	548,080
Oklahoma	1,093,171	30,472	69,285	596,406	15,834	222,409	2,027,576

Report 1B

U.S. Agricultural and NonAgricultural Landholdings (Acres) by Country of Foreign Investor

By State as of December 31, 2024

State Name	Canada	Netherlands	Germany	Italy	United Kingdom	All Others	Totals
Oregon	532,270	53,951	27,117	23,084	85,796	701,209	1,423,428
Pennsylvania	129,272	24,805	53,363	1,423	49,858	179,922	438,643
Puerto Rico	49	266	2,322	0	0	991	3,627
Rhode Island	6	0	0	0	0	17	23
South Carolina	136,286	304,797	79,213	4,397	10,103	333,241	868,037
South Dakota	154,835	4,269	18,619	2,276	103,751	197,486	481,234
Tennessee	20,106	175,470	8,945	915	61,910	210,971	478,317
Texas	1,991,717	316,097	399,449	232,692	189,004	2,880,501	6,009,458
Utah	10,693	20,301	305	17,605	36,058	17,713	102,675
Vermont	54,736	4,526	5,258	68	14,734	28,170	107,492
Virginia	62,590	9,523	44,768	2,253	36,339	138,331	293,803
Washington	923,812	156,985	75,327	35,028	244,623	410,566	1,846,343
West Virginia	88,739	24,824	9,593	5,448	8,929	191,468	329,001
Wisconsin	85,111	6,173	12,114	2,943	16,728	512,117	635,185
Wyoming	166,554	9,374	44,902	8,230	87,192	167,966	484,218
Grand Totals:	16,131,408	4,699,916	2,770,565	2,680,994	2,668,327	18,290,611	47,241,820

Report 1C

U.S. Landholdings by Foreign Investors by Type of Land Use and by State as of December 31, 2024

State Name	Acres in Cropland	Acres in Pasture	Acres in Forest	Acres in Other Ag	Acres in Non Ag	Total Acres
Alabama	27,615	4,092	2,156,953	6,706	38,466	2,233,833
Alaska	0	270,165	98	62	76	270,401
Arizona	119,456	120,090	454	79,522	37,407	356,928
Arkansas	378,808	25,092	1,069,309	19,894	36,431	1,529,534
California	489,328	330,689	399,913	137,820	127,973	1,485,724
Colorado	1,330,216	878,906	45,087	167,867	26,930	2,449,007
Connecticut	617	195	548	501	180	2,041
Delaware	3,510	78	170	27	2,063	5,848
Florida	216,383	181,949	991,277	93,027	57,936	1,540,572
Georgia	99,907	20,228	1,198,201	19,605	23,421	1,361,361
Hawaii	88,758	81,245	7,027	101,872	4,684	283,586
Idaho	31,600	34,182	7,807	73,816	7,267	154,673
Illinois	833,095	11,494	11,788	18,789	15,181	890,346
Indiana	351,038	63,029	14,059	15,789	24,393	468,308
Iowa	385,036	82,534	2,206	34,902	4,895	509,572
Kansas	948,491	294,258	3,915	96,636	5,663	1,348,963
Kentucky	46,430	38,015	20,272	14,940	7,991	127,648
Louisiana	153,895	39,714	1,495,726	12,363	58,777	1,760,475
Maine	20,577	12,534	3,475,491	19,671	15,832	3,544,105
Maryland	36,062	3,388	12,356	5,755	2,850	60,411
Massachusetts	892	27	4,124	0	143	5,185
Michigan	162,824	3,042	1,710,392	17,515	57,386	1,951,159
Minnesota	287,067	90,355	216,659	9,618	25,952	629,651
Mississippi	193,657	13,969	877,054	9,844	26,691	1,121,214
Missouri	240,196	113,714	18,537	82,530	5,512	460,489
Montana	353,804	639,608	7,419	22,055	15,698	1,038,584
Nebraska	927,199	23,927	130	8,180	5,462	964,897
Nevada	131,302	289,370	0	90,995	1,063	512,729
New Hampshire	444	172	13,072	30	91	13,809
New Jersey	7,385	1,323	4,886	1,626	7,097	22,317
New Mexico	547,522	1,295,545	11,175	39,412	25,187	1,918,842
New York	240,612	31,943	762,593	19,595	13,401	1,068,143
North Carolina	94,355	3,974	430,125	67,835	19,218	615,507
North Dakota	330,280	106,050	1,791	12,788	7,909	458,817
Ohio	285,118	13,414	159,166	77,209	13,173	548,080
Oklahoma	1,178,380	579,882	167,558	97,452	4,304	2,027,576

Report 1C

U.S. Landholdings by Foreign Investors by Type of Land Use and by State as of December 31, 2024

State Name	Acres in Cropland	Acres in Pasture	Acres in Forest	Acres in Other Ag	Acres in Non Ag	Total Acres
Oregon	130,901	109,301	1,140,647	32,169	10,410	1,423,428
Pennsylvania	54,916	8,910	357,642	4,881	12,294	438,643
Puerto Rico	1,033	262	3	2,245	84	3,627
Rhode Island	0	0	0	15	8	23
South Carolina	33,352	5,175	789,731	11,285	28,493	868,037
South Dakota	293,422	180,884	315	5,385	1,229	481,234
Tennessee	41,776	18,446	402,974	7,965	7,155	478,317
Texas	1,717,316	1,625,447	2,190,027	354,070	122,598	6,009,458
Utah	23,211	45,679	9,971	15,920	7,894	102,675
Vermont	8,718	6,991	64,466	23,484	3,832	107,492
Virginia	45,027	26,382	194,945	17,136	10,313	293,803
Washington	454,878	238,134	1,077,150	67,695	8,486	1,846,343
West Virginia	70,737	9,433	224,164	17,974	6,693	329,001
Wisconsin	130,790	4,007	481,295	6,334	12,760	635,185
Wyoming	111,937	315,210	1,628	49,626	5,817	484,218
Grand Totals:	13,659,875	8,292,449	22,232,297	2,092,430	964,769	47,241,820

Report 2

U.S. Agricultural and NonAgricultural Landholdings (Acres) by Country of Foreign Investor and by State and County as of December 31, 2024

State Name	County Name	Canada	Netherlands	Germany	Italy	United Kingdom	All Others	Totals
Alabama	Autauga	361	10,696	0	0	70	45,672	56,799
	Baldwin	0	3,381	70	0	2	101,047	104,499
	Barbour	0	2,766	0	0	0	6,743	9,509
	Bibb	5,326	423	0	0	0	46,216	51,964
	Bullock	0	34,600	21	0	893	33,480	68,994
	Butler	5,925	128,227	0	0	0	133,920	268,072
	Calhoun	1,388	0	0	0	0	7,772	9,160
	Chambers	0	314	135	0	0	0	449
	Cherokee	4,802	0	0	0	0	10,034	14,836
	Chilton	807	21,663	435	0	0	22,692	45,596
	Choctaw	5,179	0	0	0	3,000	29,955	38,134
	Clarke	12,830	0	0	0	0	993	13,823
	Clay	2,106	1,303	5,472	0	0	13,435	22,316
	Cleburne	2,395	0	3,077	0	0	17,746	23,218
	Coffee	10,390	910	0	0	0	854	12,154
	Colbert	636	11,665	0	0	1,257	3,317	16,876
	Conecuh	32,893	17,425	2,407	0	40	63,848	116,613
	Coosa	10,168	21,787	6,292	0	0	49,765	88,012
	Covington	1,672	8,338	0	0	0	38,152	48,162
	Crenshaw	4,803	28,374	0	0	0	51,337	84,513
	Cullman	0	204	0	0	0	0	204
	Dale	0	0	0	1,567	1,429	559	3,555
	Dallas	23,966	1,978	0	0	0	1,714	27,658
	De Kalb	0	323	0	0	0	0	323
	Elmore	0	5,881	0	0	1,061	11,251	18,192
	Escambia	37	36,141	0	959	0	26,073	63,210
	Etowah	410	0	0	0	0	1,274	1,684
	Fayette	207	11,135	0	0	0	50	11,392
	Franklin	0	37,627	0	0	10,414	11,251	59,292
	Geneva	0	3,347	0	0	927	0	4,274
	Greene	2,772	0	530	0	0	1,770	5,072
	Hale	10,483	4,309	0	0	0	2,543	17,335
	Henry	0	0	0	0	1,261	3,482	4,743
	Houston	1	916	0	0	0	0	917
	Jackson	0	28,799	0	0	0	2,134	30,933

Report 2

U.S. Agricultural and NonAgricultural Landholdings (Acres) by Country of Foreign Investor and by State and County as of December 31, 2024

State Name	County Name	Canada	Netherlands	Germany	Italy	United Kingdom	All Others	Totals
Alabama	Jefferson	0	0	0	0	0	22,425	22,425
	Lamar	0	3,439	0	0	191	1,172	4,802
	Lauderdale	0	1,926	52	0	3,843	37	5,858
	Lawrence	35	5,528	0	741	0	1,109	7,413
	Lee	0	20	0	0	0	127	147
	Limestone	0	0	38	0	1,334	2,393	3,766
	Lowndes	1,456	46,040	0	0	1,100	67,422	116,018
	Macon	0	6,430	70	929	0	6,476	13,905
	Madison	0	310	0	0	0	4,514	4,824
	Marengo	25,990	464	0	0	0	0	26,454
	Marion	0	48,628	0	0	21,676	31,656	101,960
	Marshall	0	510	0	0	0	15	525
	Mobile	4,606	24,533	406	0	0	4,119	33,664
	Monroe	93,489	21,433	9,371	0	110	2,904	127,307
	Montgomery	0	1,971	0	0	979	2,097	5,046
	Morgan	340	0	0	0	78	622	1,040
	Perry	14,899	15,149	0	0	0	15,362	45,410
	Pickens	0	352	0	0	0	0	352
	Pike	289	10,510	0	0	0	21,779	32,578
	Randolph	491	48	905	0	0	16,785	18,229
	Russell	7	317	0	0	0	1,091	1,415
	Shelby	1,934	0	1,087	0	0	6,909	9,930
	St. Clair	1,838	0	1,715	0	0	5,600	9,153
	Sumter	4,090	2,500	0	0	0	0	6,590
	Talladega	5,905	532	5,437	0	515	23,618	36,008
	Tallapoosa	1,009	8,090	6,252	0	0	25,743	41,094
	Tuscaloosa	0	200	0	0	46	97	343
	Walker	0	19,034	0	0	0	1,456	20,490
	Washington	4,028	79,532	0	0	16,000	11,730	111,290
	Wilcox	34,072	290	0	0	666	0	35,028
	Winston	0	14,194	0	0	13,903	20,188	48,285
State Totals:		334,036	734,511	43,772	4,196	80,794	1,036,523	2,233,833

Report 2

U.S. Agricultural and NonAgricultural Landholdings (Acres) by Country of Foreign Investor and by State and County as of December 31, 2024

State Name	County Name	Canada	Netherlands	Germany	Italy	United Kingdom	All Others	Totals
Alaska	Aleutians West	270,131	0	0	0	0	0	270,131
	Matanuska-Susitna	0	0	0	0	120	150	270
State Totals:		270,131	0	0	0	120	150	270,401

Report 2

U.S. Agricultural and NonAgricultural Landholdings (Acres) by Country of Foreign Investor and by State and County as of December 31, 2024

State Name	County Name	Canada	Netherlands	Germany	Italy	United Kingdom	All Others	Totals
Arizona	Cochise	10,079	312	2,870	0	0	2,702	15,963
	Coconino	320	0	0	0	0	45,808	46,128
	Gila	5,956	0	0	0	0	707	6,663
	Graham	87	279	0	0	0	1,020	1,386
	La Paz	0	0	0	0	0	5,262	5,262
	Maricopa	9,464	358	1,030	0	402	102,100	113,354
	Mohave	0	0	0	0	0	24,339	24,339
	Navajo	12,826	0	0	10,221	0	0	23,047
	Pima	300	6,818	156	0	0	22,160	29,434
	Pinal	4,432	1,641	1,295	0	3,534	48,436	59,339
	Santa Cruz	560	0	1,345	0	0	2,901	4,806
	Yavapai	113	0	0	0	0	21,754	21,867
	Yuma	4,291	120	0	0	0	930	5,341
State Totals:		48,428	9,528	6,695	10,221	3,936	278,120	356,928

Report 2

U.S. Agricultural and NonAgricultural Landholdings (Acres) by Country of Foreign Investor and by State and County as of December 31, 2024

State Name	County Name	Canada	Netherlands	Germany	Italy	United Kingdom	All Others	Totals
Arkansas	Arkansas	4,066	0	7,784	0	626	0	12,477
	Ashley	4,382	7	41,759	4,718	0	18,289	69,155
	Baxter	0	0	0	0	0	108	108
	Benton	0	0	0	8,360	0	0	8,360
	Boone	56	0	1,138	0	0	0	1,194
	Bradley	10	34,189	4,044	0	0	8,766	47,009
	Calhoun	0	3,436	10,327	0	0	8,868	22,631
	Chicot	6,904	560	20,302	0	0	49,529	77,295
	Clark	91,133	9,270	600	0	0	72,014	173,017
	Clay	90	1,460	0	0	0	0	1,550
	Cleburne	0	0	0	0	0	2,335	2,335
	Cleveland	0	5,029	16,841	0	0	0	21,870
	Columbia	0	0	0	0	0	3,864	3,864
	Conway	0	1,338	0	0	0	1,655	2,993
	Craighead	0	0	0	0	1,240	1,563	2,803
	Crittenden	5,845	0	571	0	0	6,757	13,172
	Cross	3,518	0	4,306	0	0	6,456	14,281
	Dallas	40,482	111,737	756	0	0	32,941	185,915
	Desha	1,919	0	35,396	0	0	4,151	41,466
	Drew	261	10,950	39,498	0	0	9,237	59,946
	Franklin	0	0	0	0	0	336	336
	Garland	0	259	0	0	0	0	259
	Grant	39,818	15,850	619	0	0	41,734	98,022
	Greene	0	0	0	0	0	2,987	2,987
	Hempstead	34,446	14,693	0	0	3,272	23,252	75,663
	Hot Spring	16,670	4,754	162	0	0	17,422	39,007
	Howard	0	0	0	0	0	19	19
	Independence	469	0	0	0	0	40	509
	Izard	0	0	0	0	34	1,075	1,109
	Jackson	1,634	0	0	0	0	5,808	7,442
	Jefferson	9,972	5,848	8,541	0	0	27,476	51,837
	Johnson	58	0	40	0	0	0	98
	Lafayette	121	2,175	421	0	0	11,831	14,549
	Lee	0	0	6,184	0	0	3,935	10,119
	Lincoln	16,645	0	1,074	0	0	6,908	24,627

Report 2

U.S. Agricultural and NonAgricultural Landholdings (Acres) by Country of Foreign Investor and by State and County as of December 31, 2024

State Name	County Name	Canada	Netherlands	Germany	Italy	United Kingdom	All Others	Totals
Arkansas	Little River	1,062	2,303	3,120	0	0	7,517	14,002
	Logan	0	0	100	0	0	194	294
	Lonoke	5,756	0	1,225	0	0	13,833	20,814
	Madison	0	0	230	0	0	0	230
	Miller	38,801	1,687	440	1,333	0	47,660	89,921
	Mississippi	1,026	0	0	0	0	7,933	8,958
	Monroe	1,000	1,308	1,902	0	0	4,998	9,208
	Nevada	48,778	14,868	0	0	852	24,479	88,978
	Ouachita	5,659	2,483	0	0	0	9,951	18,093
	Phillips	0	34	0	0	0	13,737	13,771
	Pike	33,852	9,378	11,688	0	0	0	54,918
	Poinsett	464	640	813	0	0	5,014	6,930
	Polk	158	0	11,235	0	150	290	11,833
	Pope	0	0	0	0	0	116	116
	Prairie	1,425	464	813	0	0	495	3,197
	Pulaski	320	2,420	0	0	0	3,836	6,576
	Saline	9,739	6,994	3,329	0	0	10,679	30,740
	Searcy	0	0	1,011	13,047	0	3,831	17,889
	Sevier	0	0	201	0	0	1,010	1,211
	Sharp	0	0	0	0	0	42	42
	St. Francis	7,948	0	9,925	0	0	4,214	22,087
	Union	0	0	763	0	0	3,916	4,679
	Washington	91	0	0	0	0	31	122
	White	0	2,794	0	0	0	5,553	8,347
	Woodruff	0	800	3,883	0	0	2,633	7,316
	Yell	0	0	0	0	0	1,236	1,236
State Totals:		434,578	267,727	251,041	27,458	6,174	542,556	1,529,534

Report 2

U.S. Agricultural and NonAgricultural Landholdings (Acres) by Country of Foreign Investor and by State and County as of December 31, 2024

State Name	County Name	Canada	Netherlands	Germany	Italy	United Kingdom	All Others	Totals
California	Alameda	790	1,187	708	0	184	1,233	4,102
	Amador	0	0	0	0	0	868	868
	Butte	835	566	0	0	97,718	2,948	102,067
	Calaveras	0	0	798	0	0	80	878
	Colusa	0	0	165	0	368	4,059	4,592
	Contra Costa	573	3,522	410	0	2,333	6,471	13,309
	Del Norte	0	0	1,632	0	0	1,632	3,264
	El Dorado	0	0	0	37	0	1,927	1,964
	Fresno	18,863	9,507	3,901	0	9,588	31,854	73,713
	Glenn	0	4,820	110	1,577	356	4,908	11,771
	Humboldt	0	0	5,006	0	0	15,444	20,450
	Imperial	5,002	0	0	0	0	40,682	45,684
	Kern	39,333	46,767	22,302	10	19,255	61,851	189,518
	Kings	4,611	1,075	1,444	0	0	5,691	12,821
	Lake	0	512	13	0	0	0	525
	Los Angeles	572	2,640	42	0	318	2,462	6,034
	Madera	16,483	2,350	188	0	755	26,155	45,931
	Marin	135	0	0	0	0	190	325
	Mendocino	1,662	28,900	2,190	0	160	11,430	44,342
	Merced	456	1,811	273	0	320	15,553	18,413
	Modoc	0	0	0	5,500	0	540	6,040
	Mono	11	30	0	0	0	820	861
	Monterey	7,657	76	1,452	0	1,632	4,721	15,538
	Napa	2,190	1,220	850	1,455	1,720	23,632	31,067
	Nevada	0	0	0	0	0	750	750
	Orange	4,548	1,435	18	0	0	15	6,016
	Placer	0	299	160	157	0	6,335	6,951
	Plumas	3,674	0	0	0	10,275	1,519	15,468
	Riverside	8,381	5,164	478	377	352	83,710	98,462
	Sacramento	882	11	2,869	80	1,011	8,089	12,942
	San Benito	0	4,035	140	0	12,817	4,412	21,404
	San Bernardino	2,815	1,112	415	0	962	1,905	7,209
	San Diego	809	869	1,346	0	25	26,870	29,919
	San Joaquin	4,151	7,768	2,197	0	1,007	12,850	27,972
	San Luis Obispo	19,357	5,733	25,415	0	1,033	11,508	63,046

Report 2

U.S. Agricultural and NonAgricultural Landholdings (Acres) by Country of Foreign Investor and by State and County as of December 31, 2024

State Name	County Name	Canada	Netherlands	Germany	Italy	United Kingdom	All Others	Totals
California	San Mateo	0	0	0	0	0	862	862
	Santa Barbara	8,436	6,089	254	0	31,763	21,471	68,013
	Santa Clara	620	1,305	30	0	8,636	7,604	18,195
	Santa Cruz	0	0	0	0	0	200	200
	Shasta	4,354	6,410	0	158	12,309	1,095	24,326
	Sierra	0	0	0	240	0	7,600	7,840
	Siskiyou	736	0	0	0	0	118,410	119,146
	Solano	3,204	960	300	11	287	23,980	28,743
	Sonoma	3,027	598	2,242	0	4,552	5,304	15,723
	Stanislaus	7,735	2,295	348	45	267	2,184	12,874
	Sutter	1,920	550	247	0	60	13,209	15,986
	Tehama	292	4,686	1,654	0	109,593	11,856	128,081
	Trinity	0	0	40	0	160	10,780	10,980
	Tulare	12,567	1,970	3,590	0	362	10,184	28,673
	Tuolumne	2,752	0	0	0	0	0	2,752
	Ventura	125	1,468	0	0	8,229	2,497	12,319
	Yolo	2,250	620	911	0	81	32,328	36,189
	Yuba	374	632	0	555	2,492	6,552	10,605
State Totals:		192,182	158,991	84,138	10,202	340,980	699,231	1,485,724

Report 2

U.S. Agricultural and NonAgricultural Landholdings (Acres) by Country of Foreign Investor and by State and County as of December 31, 2024

State Name	County Name	Canada	Netherlands	Germany	Italy	United Kingdom	All Others	Totals
Colorado	Adams	10,176	0	0	0	886	1,448	12,510
	Alamosa	1,596	0	0	0	0	25,142	26,738
	Arapahoe	14,852	0	21,252	0	0	154	36,258
	Baca	30,605	0	0	0	0	88,904	119,509
	Bent	0	0	0	0	0	1,571	1,571
	Boulder	0	200	0	0	596	545	1,341
	Cheyenne	21,851	143,991	4,971	159,235	130,044	35,485	495,577
	Conejos	54	0	0	0	1,760	0	1,814
	Costilla	17,949	0	12,400	133	0	0	30,482
	Crowley	4,475	0	0	0	0	265	4,740
	Custer	0	0	0	0	963	240	1,203
	Delta	0	0	4,590	0	0	0	4,590
	Dolores	0	0	734	0	0	852	1,586
	Douglas	3,112	9	3,478	0	2,999	6,377	15,975
	Eagle	40	2,200	0	80	0	32,385	34,705
	El Paso	520	326	1,256	0	605	3,540	6,247
	Elbert	147,731	1,760	8,066	21,286	0	19,913	198,757
	Fremont	48	0	60	0	0	22	130
	Garfield	33,625	27,649	0	678	0	7,270	69,222
	Grand	0	0	0	0	10,948	97	11,045
	Gunnison	506	0	0	0	0	2,411	2,917
	Huerfano	39,308	1,770	0	0	0	3,741	44,819
	Jackson	10,550	0	0	0	5,955	1,200	17,705
	Jefferson	346	0	0	0	648	324	1,318
	Kiowa	237,076	100,765	625	0	0	217,245	555,711
	Kit Carson	5,719	0	20,249	60,270	20,135	67,971	174,345
	La Plata	40	0	0	0	1,255	50	1,345
	Larimer	583	0	83	0	934	7,551	9,151
	Las Animas	47,370	0	1,306	0	3,621	41,285	93,582
	Lincoln	59,820	0	847	1,240	0	13,918	75,825
	Logan	3,605	0	155	0	0	0	3,760
	Mesa	2,841	1,864	0	0	0	11,660	16,365
	Moffat	478	0	1,275	0	74,306	0	76,059
	Montezuma	750	0	0	0	50	0	800
	Montrose	0	0	0	1,052	0	3,964	5,016

Report 2

U.S. Agricultural and NonAgricultural Landholdings (Acres) by Country of Foreign Investor and by State and County as of December 31, 2024

State Name	County Name	Canada	Netherlands	Germany	Italy	United Kingdom	All Others	Totals
Colorado	Morgan	340	0	160	0	4,639	7,734	12,873
	Otero	5,965	0	0	0	0	3,257	9,222
	Park	0	0	0	0	0	1,920	1,920
	Phillips	180	0	7,001	0	0	4,152	11,333
	Pitkin	0	0	0	0	0	891	891
	Prowers	41,600	0	0	0	3,075	10,699	55,374
	Pueblo	1,640	0	0	0	40	4,817	6,497
	Rio Blanco	10,578	29,149	0	560	6,685	0	46,972
	Rio Grande	247	0	0	0	212	0	459
	Routt	0	0	0	0	11	2,854	2,865
	Saguache	11,482	0	0	0	0	7,237	18,719
	San Juan	0	0	0	0	0	997	997
	San Miguel	0	0	0	0	0	1,075	1,075
	Sedgwick	0	0	1,360	0	0	1,009	2,369
	Summit	530	1,050	0	0	0	272	1,852
	Washington	6,587	0	800	0	0	10,174	17,561
	Weld	27,406	0	1,100	0	368	11,449	40,323
	Yuma	49,305	0	0	0	0	15,682	64,986
State Totals:		851,487	310,733	91,768	244,535	270,735	679,749	2,449,007

Report 2

U.S. Agricultural and NonAgricultural Landholdings (Acres) by Country of Foreign Investor and by State and County as of December 31, 2024

State Name	County Name	Canada	Netherlands	Germany	Italy	United Kingdom	All Others	Totals
Connecticut	Fairfield	38	0	0	0	0	251	289
	Hartford	0	0	51	0	334	79	464
	Litchfield	212	0	0	0	0	242	454
	New Haven	0	0	0	113	0	0	113
	New London	157	0	17	0	0	0	174
	Tolland	32	0	0	0	0	0	32
	Windham	0	0	0	115	228	172	515
State Totals:		439	0	68	228	562	744	2,041

Report 2

U.S. Agricultural and NonAgricultural Landholdings (Acres) by Country of Foreign Investor and by State and County as of December 31, 2024

State Name	County Name	Canada	Netherlands	Germany	Italy	United Kingdom	All Others	Totals
Delaware	Kent	311	17	239	260	0	103	930
	New Castle	0	3,797	42	0	26	506	4,371
	Sussex	0	0	0	0	0	547	547
State Totals:		311	3,814	281	260	26	1,156	5,848

Report 2

U.S. Agricultural and NonAgricultural Landholdings (Acres) by Country of Foreign Investor and by State and County as of December 31, 2024

State Name	County Name	Canada	Netherlands	Germany	Italy	United Kingdom	All Others	Totals
Florida	Alachua	341	15	160	0	9,691	23,582	33,789
	Baker	0	0	0	0	0	57,810	57,810
	Bay	0	0	30,735	0	0	0	30,735
	Bradford	0	0	0	0	0	42,950	42,950
	Brevard	282	271	0	0	0	5,347	5,900
	Broward	1,166	10	238	0	0	648	2,062
	Calhoun	2,195	1,853	4,851	0	0	14,851	23,750
	Charlotte	15	0	33	10	175	6,309	6,542
	Citrus	0	0	0	0	0	30	30
	Clay	0	0	0	0	0	10,736	10,736
	Collier	134	3,424	48	0	0	7,791	11,397
	Columbia	773	1,859	0	0	2,646	426	5,704
	De Soto	1,157	0	310	0	0	4,265	5,732
	Dixie	46,755	0	7,436	0	0	0	54,191
	Duval	585	0	157	0	0	8,130	8,871
	Escambia	23,176	59,553	249	0	30	18,173	101,181
	Flagler	0	18,530	18,568	0	0	3,447	40,545
	Franklin	0	0	37,026	0	0	0	37,026
	Gadsden	0	7,698	562	0	73	2,671	11,004
	Gilchrist	5,564	10	387	0	10,953	20,930	37,844
	Glades	10	0	0	0	0	6,608	6,618
	Gulf	0	0	0	0	0	26,435	26,435
	Hamilton	33,822	0	0	568	6,846	25,765	67,001
	Hardee	0	14	2,977	0	0	2,168	5,159
	Hendry	0	107	229	8	16	11,705	12,065
	Highlands	40	5	30	50	71	6,137	6,333
	Hillsborough	7,470	0	10	76	0	4,425	11,981
	Holmes	0	10,311	0	0	0	10,191	20,502
	Indian River	178	0	531	0	0	25,094	25,803
	Jackson	0	10,532	200	3,612	0	15,238	29,582
	Jefferson	520	140	8,675	0	0	2,748	12,083
	Lafayette	14,327	0	0	0	0	0	14,327
	Lake	564	18	72	0	140	18,620	19,414
	Lee	13	1,120	348	0	0	4,533	6,014
	Leon	1,979	0	0	0	0	937	2,916

Report 2

U.S. Agricultural and NonAgricultural Landholdings (Acres) by Country of Foreign Investor and by State and County as of December 31, 2024

State Name	County Name	Canada	Netherlands	Germany	Italy	United Kingdom	All Others	Totals
Florida	Levy	480	0	653	0	3,009	4,517	8,659
	Liberty	0	693	850	0	0	0	1,543
	Madison	2,456	0	4,700	0	0	33,076	40,232
	Manatee	22	819	0	0	1,013	8,174	10,028
	Marion	7,434	834	1,279	511	1,235	37,305	48,597
	Martin	161	5,819	0	0	0	21,937	27,917
	Miami-Dade	2,612	1,462	78	0	540	12,753	17,445
	Nassau	0	0	0	0	0	65,251	65,251
	Okaloosa	0	9,671	0	0	0	40,844	50,515
	Okeechobee	37	2,440	0	0	22	11,023	13,522
	Orange	9,034	7,955	243	0	2,096	13,602	32,930
	Osceola	764	0	0	0	42	54,490	55,296
	Palm Beach	2,848	4,909	4	0	70	131,777	139,608
	Pasco	1,438	765	0	0	0	198	2,401
	Pinellas	0	55	0	0	0	0	55
	Polk	2,284	0	1,150	180	2,150	24,106	29,870
	Putnam	60	0	107	0	0	10,175	10,342
	Santa Rosa	13,346	60,694	0	0	0	26,508	100,548
	Sarasota	0	0	0	0	0	748	748
	Seminole	1,000	891	20	0	143	48	2,102
	St. Johns	663	0	0	0	0	10,191	10,854
	St. Lucie	201	78	179	0	0	5,123	5,581
	Sumter	584	1,098	150	73	0	2,300	4,205
	Suwannee	579	0	5,348	0	1,188	412	7,527
	Taylor	61	0	3,121	0	0	1,533	4,715
	Volusia	2,995	12,870	11,695	0	0	3,989	31,549
	Wakulla	0	0	61	0	0	0	61
	Walton	0	2,216	0	0	143	5,089	7,448
	Washington	0	6,865	333	0	0	9,792	16,990
State Totals:		190,124	235,604	143,804	5,088	42,292	923,660	1,540,572

Report 2

U.S. Agricultural and NonAgricultural Landholdings (Acres) by Country of Foreign Investor and by State and County as of December 31, 2024

State Name	County Name	Canada	Netherlands	Germany	Italy	United Kingdom	All Others	Totals
Georgia	Appling	41,736	2,357	10,192	0	0	0	54,285
	Atkinson	0	0	0	0	0	4,522	4,522
	Bacon	0	0	8,782	0	0	0	8,782
	Baker	3,296	0	0	0	410	1,268	4,974
	Baldwin	0	0	1,479	0	1,967	0	3,446
	Banks	0	0	172	0	0	289	461
	Barrow	0	0	96	0	0	2,239	2,335
	Bartow	0	60	1,290	0	0	1,854	3,204
	Ben Hill	0	0	483	0	0	270	753
	Berrien	0	0	0	0	0	1,525	1,525
	Bibb	0	0	0	0	0	583	583
	Bleckley	0	0	262	0	1,433	0	1,695
	Brantley	0	0	0	0	0	738	738
	Brooks	0	0	2,140	0	0	618	2,758
	Bryan	0	3,658	510	0	0	1,854	6,022
	Bulloch	0	477	780	0	0	4,967	6,224
	Burke	2,307	0	917	0	223	4,458	7,905
	Butts	0	77	228	0	309	0	614
	Calhoun	0	0	1,156	0	0	578	1,734
	Camden	0	0	8,434	0	0	13	8,447
	Candler	0	274	2,798	0	0	152	3,224
	Carroll	0	0	130	0	0	26,148	26,278
	Charlton	0	0	3,682	0	1,012	1,498	6,192
	Chatham	0	0	40	0	0	2,462	2,502
	Chattahoochee	0	0	0	0	0	40	40
	Chattooga	5,564	0	0	0	0	0	5,564
	Cherokee	0	0	0	0	14	2,261	2,275
	Clay	0	0	0	0	3,968	0	3,968
	Clayton	0	0	79	0	0	0	79
	Clinch	31,061	2,233	8,430	0	0	109,428	151,151
	Cobb	0	0	363	0	0	0	363
	Coffee	0	0	4,525	0	1,837	0	6,362
	Colquitt	258	0	238	0	0	1,354	1,850
	Columbia	0	0	0	0	0	228	228
	Cook	124	0	0	0	0	1,197	1,321

Report 2

U.S. Agricultural and NonAgricultural Landholdings (Acres) by Country of Foreign Investor and by State and County as of December 31, 2024

State Name	County Name	Canada	Netherlands	Germany	Italy	United Kingdom	All Others	Totals
Georgia	Coweta	105	327	370	0	0	4,700	5,502
	Crawford	0	0	0	0	0	1,417	1,417
	Crisp	57	0	0	0	0	1,337	1,394
	Dawson	0	0	0	0	82	0	82
	De Kalb	0	0	217	0	23	0	240
	Decatur	0	785	3,759	4,912	0	6,142	15,598
	Dodge	0	0	928	0	0	1,210	2,138
	Dooly	0	0	5,782	0	0	406	6,188
	Dougherty	1,912	0	817	0	0	0	2,729
	Douglas	0	0	323	0	0	2,013	2,336
	Early	1,453	3,698	278	0	0	0	5,429
	Echols	48,555	0	1,877	0	0	0	50,432
	Effingham	3,168	340	4,541	0	841	1,795	10,685
	Elbert	1,032	0	0	0	0	2,495	3,527
	Emanuel	883	5,485	7,930	0	0	1,768	16,066
	Evans	0	0	0	0	0	139	139
	Fannin	0	214	0	0	0	0	214
	Floyd	1,369	0	80	0	0	1,149	2,598
	Forsyth	0	0	0	0	160	52	212
	Franklin	0	124	0	79	0	256	459
	Fulton	748	0	3,344	0	115	1,139	5,346
	Gilmer	0	2,646	222	0	0	659	3,527
	Glascock	3,005	0	472	0	0	444	3,921
	Glynn	0	0	0	0	0	2,706	2,706
	Gordon	1,921	0	0	0	0	4,391	6,312
	Grady	0	0	1,710	0	0	299	2,009
	Greene	5,423	0	0	0	0	2,864	8,287
	Gwinnett	0	63	563	0	0	1,758	2,384
	Hall	0	0	20	0	0	8,307	8,327
	Hancock	10,616	0	874	0	0	4,853	16,343
	Haralson	102	0	8,896	0	0	2,153	11,151
	Harris	0	0	0	0	0	5,820	5,820
	Hart	0	0	0	0	679	461	1,140
	Heard	1,102	0	2,533	0	0	10,167	13,802
	Henry	0	82	1,413	0	0	1,420	2,915

Report 2

U.S. Agricultural and NonAgricultural Landholdings (Acres) by Country of Foreign Investor and by State and County as of December 31, 2024

State Name	County Name	Canada	Netherlands	Germany	Italy	United Kingdom	All Others	Totals
Georgia	Houston	706	972	8,731	0	1,961	2,767	15,137
	Irwin	0	0	0	0	914	0	914
	Jackson	0	0	250	0	229	581	1,060
	Jasper	0	0	1,658	0	2,001	7,697	11,356
	Jeff Davis	3,465	4,712	7,213	0	0	241	15,631
	Jefferson	742	725	1,693	0	1,103	10,447	14,710
	Jenkins	0	451	2,664	0	0	2,956	6,071
	Johnson	0	2,135	8,682	0	84	3,069	13,970
	Jones	0	0	0	0	1,019	282	1,301
	Lamar	0	0	1,460	0	372	311	2,143
	Lanier	2,465	0	0	0	0	0	2,465
	Laurens	0	350	1,318	0	0	2,764	4,432
	Lee	0	1,078	0	0	0	2,427	3,505
	Liberty	0	0	2,828	0	0	0	2,828
	Lincoln	16	0	0	0	0	287	303
	Long	0	0	10,478	0	0	0	10,478
	Lowndes	342	0	334	1,316	0	126	2,118
	Macon	0	0	685	1,386	380	3,844	6,295
	Madison	0	0	0	0	0	1,262	1,262
	Marion	0	0	506	0	1,350	1,992	3,848
	McDuffie	0	0	1,678	0	0	1,053	2,731
	McIntosh	0	0	2,122	0	1,841	0	3,963
	Meriwether	0	3,433	82	0	0	1,159	4,674
	Miller	3,574	2,400	1,129	0	0	2,647	9,750
	Mitchell	4,818	0	8,020	0	1,881	748	15,466
	Monroe	0	0	0	0	133	105,852	105,985
	Montgomery	0	0	667	0	0	124	791
	Morgan	0	213	4,054	0	792	191	5,250
	Murray	395	0	0	0	0	770	1,165
	Newton	319	437	4,438	0	0	1,866	7,060
	Oconee	0	0	357	0	0	630	987
	Oglethorpe	0	0	7,615	0	731	38,891	47,237
	Peach	119	181	0	0	0	749	1,049
	Pickens	760	0	0	0	0	3,098	3,858
	Pierce	0	0	11,958	0	0	2,451	14,409

Report 2

U.S. Agricultural and NonAgricultural Landholdings (Acres) by Country of Foreign Investor and by State and County as of December 31, 2024

State Name	County Name	Canada	Netherlands	Germany	Italy	United Kingdom	All Others	Totals
Georgia	Pike	0	418	582	0	0	166	1,166
	Polk	1,764	0	849	0	0	852	3,465
	Pulaski	0	0	1,437	0	0	59	1,496
	Putnam	0	0	348	0	2,990	24,669	28,007
	Quitman	0	0	0	0	632	0	632
	Randolph	0	0	524	0	589	391	1,505
	Richmond	0	0	3,066	0	613	2,418	6,097
	Rockdale	0	0	0	0	0	23	23
	Schley	0	0	946	0	1,052	511	2,509
	Screven	5,872	0	1,952	0	0	8,219	16,043
	Seminole	4,767	165	5,781	0	1,410	7,028	19,151
	Stewart	1,436	0	7,740	0	839	15,519	25,534
	Sumter	3,497	720	1,156	0	0	10,508	15,881
	Talbot	0	0	7,248	0	0	10,118	17,366
	Taliaferro	8,606	0	0	0	0	4,465	13,071
	Tattnall	234	0	0	0	0	426	660
	Taylor	0	0	2,179	123	164	3,728	6,194
	Telfair	0	0	9,793	0	323	33,137	43,253
	Terrell	2,380	0	209	0	0	733	3,322
	Thomas	0	0	1,002	0	102	1,432	2,536
	Tift	0	0	50	0	0	0	50
	Toombs	0	0	476	0	0	0	476
	Troup	1,962	0	726	0	0	2,115	4,803
	Turner	8,179	0	521	0	0	8,180	16,880
	Twiggs	0	160	0	0	0	7,172	7,332
	Upson	0	360	1,129	0	4,850	4,971	11,311
	Walker	143	0	764	0	0	70	977
	Walton	21	0	419	0	0	647	1,087
	Ware	875	1,314	22,044	0	0	23,344	47,577
	Warren	5,623	0	8,289	0	0	763	14,675
	Washington	1,936	286	0	0	0	13,677	15,899
	Wayne	35,218	0	0	0	0	2,641	37,859
	Webster	107	0	244	0	0	202	553
	Wheeler	0	0	6,103	0	0	413	6,516
	Whitfield	0	0	0	0	0	139	139

Report 2

U.S. Agricultural and NonAgricultural Landholdings (Acres) by Country of Foreign Investor and by State and County as of December 31, 2024

State Name	County Name	Canada	Netherlands	Germany	Italy	United Kingdom	All Others	Totals
Georgia	Wilcox	0	0	2,803	0	0	3,079	5,882
	Wilkes	0	0	6,027	0	0	10,877	16,904
	Wilkinson	0	218	426	0	0	13,501	14,145
	Worth	26,204	0	0	0	0	26,203	52,407
State Totals:		292,340	43,628	289,608	7,816	41,429	686,540	1,361,361

Report 2

U.S. Agricultural and NonAgricultural Landholdings (Acres) by Country of Foreign Investor and by State and County as of December 31, 2024

State Name	County Name	Canada	Netherlands	Germany	Italy	United Kingdom	All Others	Totals
Hawaii	Hawaii	63,572	37,133	23	0	3,128	55,365	159,221
	Honolulu	0	0	621	0	0	5,441	6,062
	Kauai	0	0	384	0	0	7,489	7,873
	Maui	48,940	2	7,807	0	0	53,680	110,430
State Totals:		112,512	37,135	8,835	0	3,128	121,976	283,586

Report 2

U.S. Agricultural and NonAgricultural Landholdings (Acres) by Country of Foreign Investor and by State and County as of December 31, 2024

State Name	County Name	Canada	Netherlands	Germany	Italy	United Kingdom	All Others	Totals
Idaho	Ada	23	0	202	0	4,248	413	4,886
	Adams	0	0	0	0	0	1,802	1,802
	Benewah	0	0	0	0	0	1,979	1,979
	Bingham	3,652	0	58	0	0	12,289	15,999
	Bonner	470	0	0	0	0	1,112	1,582
	Bonneville	2,457	0	0	0	0	11,501	13,958
	Boundary	15	0	0	0	0	2,585	2,600
	Butte	0	0	0	0	0	1,752	1,752
	Camas	0	0	0	0	2,450	0	2,450
	Canyon	0	1,002	457	0	0	1,629	3,088
	Caribou	8,196	0	11,227	0	0	0	19,423
	Clearwater	0	0	210	0	0	0	210
	Elmore	6,460	160	0	0	2,542	0	9,162
	Fremont	0	0	0	0	0	18,318	18,318
	Gem	94	0	0	0	0	168	262
	Jefferson	4,878	0	0	0	0	0	4,878
	Jerome	4,080	0	0	0	0	3,480	7,560
	Kootenai	126	0	112	0	0	1,150	1,388
	Latah	196	0	0	0	0	0	196
	Lemhi	80	0	0	0	0	593	673
	Lincoln	655	0	0	0	0	0	655
	Minidoka	557	0	0	0	0	1,923	2,480
	Oneida	161	0	0	0	0	0	161
	Owyhee	0	285	0	0	1,082	139	1,506
	Payette	0	27	0	0	0	0	27
	Power	15	0	0	0	0	20,579	20,594
	Shoshone	0	0	0	0	0	1,111	1,111
	Teton	0	0	0	0	803	3,276	4,079
	Twin Falls	0	358	323	0	0	0	681
	Washington	0	0	0	0	11,215	0	11,215
State Totals:		32,114	1,831	12,589	0	22,340	85,798	154,673

Report 2

U.S. Agricultural and NonAgricultural Landholdings (Acres) by Country of Foreign Investor and by State and County as of December 31, 2024

State Name	County Name	Canada	Netherlands	Germany	Italy	United Kingdom	All Others	Totals
Illinois	Adams	0	0	0	0	0	899	899
	Alexander	0	0	202	0	0	2,201	2,403
	Bond	224	0	0	0	362	0	586
	Boone	0	250	1,549	91	0	340	2,230
	Brown	0	466	0	0	0	0	466
	Bureau	4,454	5,790	986	16,413	0	1,003	28,646
	Carroll	224	0	660	0	0	1,959	2,843
	Cass	0	0	267	0	187	287	741
	Champaign	40	581	2,328	237	321	8,595	12,102
	Christian	29,744	0	49	10,323	0	1,165	41,282
	Clark	0	0	0	0	80	4,630	4,710
	Clay	6,310	0	0	0	0	50	6,360
	Clinton	0	0	0	0	0	160	160
	Coles	83	0	516	0	2,435	0	3,034
	Cook	0	0	0	0	29	147	176
	Crawford	0	0	0	0	0	60	60
	Cumberland	0	17	0	0	3,520	2,212	5,749
	De Kalb	0	0	4,252	236	0	10,231	14,719
	De Witt	0	585	706	51,306	0	2,550	55,147
	Douglas	353	1,240	0	0	0	9,612	11,205
	Du Page	0	32	0	0	0	237	269
	Edgar	115	0	0	4,383	541	1,939	6,979
	Edwards	0	0	0	0	0	30	30
	Fayette	264	10	0	0	0	855	1,129
	Ford	312	613	10,562	798	0	12,397	24,683
	Franklin	0	5,770	128	0	20	0	5,918
	Fulton	0	0	0	0	0	2,887	2,887
	Greene	616	0	4,493	0	0	2,468	7,577
	Grundy	518	0	0	0	434	14,063	15,015
	Hamilton	0	80	5,290	0	0	0	5,370
	Hancock	1,003	132	81	0	0	542	1,757
	Hardin	0	0	0	0	0	650	650
	Henderson	512	141	240	0	0	818	1,711
	Henry	601	2,343	187	0	24	2,477	5,632
	Iroquois	1,635	0	16,191	0	80	12,294	30,200

Report 2

U.S. Agricultural and NonAgricultural Landholdings (Acres) by Country of Foreign Investor and by State and County as of December 31, 2024

State Name	County Name	Canada	Netherlands	Germany	Italy	United Kingdom	All Others	Totals
Illinois	Jackson	0	0	1,151	0	0	0	1,151
	Jefferson	104	0	0	0	14	0	118
	Jersey	342	0	80	0	0	1,815	2,237
	Jo Daviess	0	0	0	0	532	0	532
	Johnson	0	0	240	0	0	40	280
	Kane	0	0	232	0	403	629	1,264
	Kankakee	299	0	0	0	314	3,725	4,338
	Kendall	0	0	230	0	1,856	582	2,668
	Knox	259	0	0	118	60	117	554
	La Salle	160	0	114	4,935	797	9,301	15,307
	Lake	142	0	0	0	0	285	427
	Lawrence	0	0	0	0	0	13	13
	Lee	1,084	5,837	4,183	18,480	1,696	2,032	33,312
	Livingston	1,277	0	288	348	2,259	18,074	22,245
	Logan	39,967	661	115	9,467	0	14,822	65,032
	Macon	0	0	747	25,562	1,453	2,268	30,029
	Macoupin	342	0	1,133	0	51	566	2,092
	Madison	0	711	0	0	0	0	711
	Marion	0	0	0	0	1,237	159	1,396
	Marshall	0	1,124	0	0	405	576	2,104
	Mason	0	0	2,204	0	0	1,038	3,242
	Massac	0	0	2,345	0	0	0	2,345
	McDonough	15,147	151	103	0	808	1,066	17,274
	McHenry	0	0	3,220	237	194	290	3,941
	McLean	78,945	0	2,047	28,479	31,678	40,922	182,070
	Menard	0	0	0	0	0	671	671
	Mercer	0	641	0	0	0	678	1,319
	Monroe	0	0	0	0	0	680	680
	Montgomery	317	4	119	0	2,350	981	3,772
	Morgan	0	0	0	0	266	1,255	1,521
	Moultrie	80	0	575	0	537	1,647	2,839
	Ogle	519	0	981	228	0	5,956	7,684
	Peoria	0	0	0	0	0	18,613	18,613
	Perry	0	771	0	0	0	1,753	2,524
	Piatt	569	879	618	2,405	35	7,946	12,452

Report 2

U.S. Agricultural and NonAgricultural Landholdings (Acres) by Country of Foreign Investor and by State and County as of December 31, 2024

State Name	County Name	Canada	Netherlands	Germany	Italy	United Kingdom	All Others	Totals
Illinois	Pike	0	0	0	0	0	97	97
	Pope	0	0	976	0	0	0	976
	Pulaski	0	0	1,779	0	0	495	2,274
	Putnam	0	0	78	0	0	0	78
	Randolph	0	1,433	0	240	0	0	1,673
	Richland	0	0	0	0	0	39	39
	Rock Island	0	228	0	0	0	157	385
	Sangamon	74	111	172	0	1,608	4,295	6,260
	Schuyler	0	0	0	0	0	7	7
	Scott	0	0	0	0	0	1,252	1,252
	Shelby	203	240	0	0	0	313	756
	St. Clair	0	0	0	0	2,238	162	2,400
	Stark	220	0	0	0	0	399	619
	Stephenson	0	382	0	642	10	15,673	16,707
	Tazewell	0	0	0	0	0	3,365	3,365
	Union	0	0	0	0	0	1,497	1,497
	Vermilion	2,756	1,976	0	1,712	1,727	5,375	13,546
	Warren	7,730	319	717	0	42	1,889	10,697
	Wayne	883	0	9,743	0	0	2,031	12,657
	White	7,828	0	0	0	0	0	7,828
	Whiteside	216	0	338	0	48	2,837	3,439
	Will	0	49	0	0	672	409	1,130
	Williamson	0	1,179	0	0	0	104	1,283
	Winnebago	0	0	1,259	0	440	1,297	2,996
	Woodford	0	0	674	0	0	47,626	48,300
State Totals:		206,470	34,745	85,150	176,639	61,762	325,581	890,346

Report 2

U.S. Agricultural and NonAgricultural Landholdings (Acres) by Country of Foreign Investor and by State and County as of December 31, 2024

State Name	County Name	Canada	Netherlands	Germany	Italy	United Kingdom	All Others	Totals
Indiana	Adams	60	0	40	0	0	212	312
	Allen	0	232	459	0	0	195	886
	Benton	13,360	401	250	0	0	30,871	44,882
	Boone	0	0	0	0	288	2,245	2,533
	Carroll	0	230	583	0	0	545	1,358
	Cass	0	0	512	0	0	478	990
	Clark	0	0	220	0	115	1,942	2,277
	Clay	0	0	0	0	1,719	0	1,719
	Clinton	2,750	0	0	18,602	0	847	22,199
	De Kalb	0	16	191	0	0	26	233
	Dearborn	26	0	0	0	63	0	89
	Decatur	0	0	0	0	0	1,658	1,658
	Delaware	4,629	0	0	0	1,334	222	6,185
	Dubois	0	0	0	0	0	962	962
	Elkhart	0	0	0	0	909	0	909
	Floyd	0	0	0	0	0	324	324
	Fountain	714	0	0	0	0	0	714
	Fulton	573	0	0	0	0	181	754
	Gibson	398	4,918	0	0	51	1,529	6,896
	Grant	1,184	0	786	0	0	843	2,814
	Greene	0	0	0	0	1,232	0	1,232
	Hamilton	0	0	0	0	186	1,019	1,205
	Hancock	297	0	0	0	0	318	615
	Harrison	0	0	0	0	0	1,099	1,099
	Hendricks	288	0	0	0	0	98	386
	Henry	0	497	0	0	0	581	1,078
	Howard	0	0	80	0	0	1	81
	Huntington	0	418	0	0	0	25	443
	Jasper	0	0	1,930	0	30	8,388	10,348
	Jay	4,734	0	0	0	0	157	4,891
	Jefferson	0	0	152	0	0	0	152
	Jennings	0	0	0	0	0	90	90
	Johnson	0	0	82	0	0	129	211
	Knox	0	3,916	0	0	2,391	30	6,337
	Kosciusko	0	0	572	0	0	0	572

Report 2

U.S. Agricultural and NonAgricultural Landholdings (Acres) by Country of Foreign Investor and by State and County as of December 31, 2024

State Name	County Name	Canada	Netherlands	Germany	Italy	United Kingdom	All Others	Totals
Indiana	La Porte	191	0	0	9,740	324	2,527	12,782
	Lagrange	1,573	126	0	0	0	0	1,699
	Lake	5,035	0	320	0	0	455	5,810
	Lawrence	0	0	3,885	262	0	1,382	5,529
	Madison	3,149	0	24,355	462	0	325	28,290
	Marion	0	0	379	0	0	0	379
	Marshall	841	0	0	0	0	3,570	4,411
	Miami	665	0	85	0	457	2,253	3,460
	Monroe	0	0	0	0	0	34	34
	Montgomery	0	928	3,766	0	2,555	239	7,488
	Morgan	0	0	0	0	0	1,938	1,938
	Newton	3,781	0	921	608	0	8,508	13,818
	Orange	134	0	0	0	0	160	294
	Owen	0	80	0	0	148	1,150	1,378
	Parke	0	0	0	0	0	835	835
	Pike	3,064	13,250	0	0	42	1,470	17,826
	Porter	0	0	87	3,848	296	328	4,559
	Posey	0	233	0	0	0	271	504
	Pulaski	2,545	0	0	0	100	15,332	17,977
	Putnam	0	0	91	639	0	178	908
	Randolph	3,860	78	71	0	0	40,943	44,952
	Ripley	560	0	207	0	0	0	767
	Rush	0	0	0	0	0	114	114
	Scott	0	0	0	0	0	98	98
	Shelby	0	0	0	0	0	117	117
	Spencer	0	0	0	0	0	1,167	1,167
	St. Joseph	0	0	0	0	0	103	103
	Starke	0	0	0	0	0	4,289	4,289
	Steuben	98	52	0	271	136	0	557
	Sullivan	8,242	0	0	0	0	0	8,242
	Switzerland	0	0	921	0	0	0	921
	Tippecanoe	19,189	0	167	91	105	11,748	31,299
	Tipton	0	0	31,878	0	0	0	31,878
	Vanderburgh	0	23	0	0	0	376	399
	Vermillion	0	0	0	0	713	120	833

Report 2

U.S. Agricultural and NonAgricultural Landholdings (Acres) by Country of Foreign Investor and by State and County as of December 31, 2024

State Name	County Name	Canada	Netherlands	Germany	Italy	United Kingdom	All Others	Totals
Indiana	Vigo	0	0	237	0	698	0	935
	Wabash	0	128	0	0	0	1,168	1,296
	Warren	120	0	630	330	0	160	1,240
	Warrick	0	590	0	0	0	1,527	2,117
	Washington	0	0	69	0	0	0	69
	Wayne	0	111	0	0	0	0	111
	White	1,279	25	0	0	1,666	76,481	79,451
State Totals:		83,340	26,252	73,923	34,853	15,558	234,382	468,308

Report 2

U.S. Agricultural and NonAgricultural Landholdings (Acres) by Country of Foreign Investor and by State and County as of December 31, 2024

State Name	County Name	Canada	Netherlands	Germany	Italy	United Kingdom	All Others	Totals
Iowa	Appanoose	15,956	0	471	2,249	0	0	18,676
	Audubon	0	0	0	0	11,776	0	11,776
	Benton	2,013	0	0	0	0	41	2,054
	Black Hawk	0	54	160	0	0	0	214
	Boone	50	0	0	0	21	777	848
	Bremer	0	210	0	0	0	186	396
	Buchanan	0	0	0	0	0	178	178
	Buena Vista	0	0	1,401	0	0	0	1,401
	Butler	76	0	271	0	0	15	362
	Calhoun	0	0	0	0	1,439	802	2,241
	Carroll	0	0	0	0	0	19	19
	Cass	0	0	80	0	0	0	80
	Cedar	0	0	936	0	0	0	936
	Cerro Gordo	1,900	0	3,745	0	0	0	5,645
	Cherokee	0	0	0	0	0	20,404	20,404
	Chickasaw	31	0	0	0	0	0	31
	Clarke	0	241	0	0	0	0	241
	Clay	3,183	0	6	154	0	242	3,585
	Clayton	20	0	0	0	0	0	20
	Clinton	87	389	0	0	0	0	476
	Dallas	0	0	233	0	0	13	246
	Davis	24,884	0	0	1,390	0	0	26,274
	Decatur	0	668	0	0	0	0	668
	Delaware	16	0	255	0	0	0	271
	Des Moines	652	0	19	573	0	13,289	14,533
	Dickinson	38,985	0	0	17	0	6,045	45,047
	Emmet	13,746	0	0	0	0	0	13,746
	Fayette	200	625	0	0	4	1,460	2,289
	Floyd	0	0	237	0	0	436	673
	Franklin	0	0	309	0	0	9,330	9,639
	Fremont	13,932	0	0	0	0	0	13,932
	Greene	41	0	0	0	2,421	0	2,462
	Grundy	0	0	0	0	0	17	17
	Hamilton	0	0	0	0	0	15,558	15,558
	Hancock	6,111	0	0	0	62	1,457	7,630

Report 2

U.S. Agricultural and NonAgricultural Landholdings (Acres) by Country of Foreign Investor and by State and County as of December 31, 2024

State Name	County Name	Canada	Netherlands	Germany	Italy	United Kingdom	All Others	Totals
Iowa	Howard	2,757	0	80	0	0	5,670	8,507
	Humboldt	0	0	0	0	0	725	725
	Iowa	0	0	0	40	0	235	275
	Jasper	40	0	0	0	0	1,652	1,692
	Jones	0	0	0	0	0	6	6
	Keokuk	0	0	42	144	0	0	186
	Kossuth	0	0	2,130	0	0	0	2,130
	Lee	15	0	80	0	0	377	472
	Linn	955	0	1,233	0	0	550	2,738
	Louisa	0	0	0	0	120	0	120
	Lyon	290	0	0	0	0	0	290
	Mahaska	80	0	301	0	0	0	381
	Marshall	160	0	0	0	0	8,623	8,783
	Mills	0	0	0	0	0	194	194
	Mitchell	801	0	1,542	0	0	40,383	42,726
	Monroe	0	0	0	0	0	1,238	1,238
	Montgomery	0	0	0	0	230	0	230
	Muscatine	6,125	0	0	0	0	2,205	8,330
	O'Brien	0	0	0	0	0	20	20
	Page	31,717	0	0	947	0	77	32,741
	Palo Alto	8,869	0	0	0	0	2,159	11,029
	Plymouth	245	0	0	0	0	0	245
	Pocahontas	0	0	696	0	0	25,325	26,021
	Polk	0	0	0	0	0	181	181
	Pottawattamie	0	0	0	0	58	250	308
	Poweshiek	0	0	0	44,984	0	144	45,128
	Ringgold	0	291	0	0	0	0	291
	Sac	0	0	640	0	0	0	640
	Scott	205	0	465	0	0	333	1,003
	Sioux	80	0	0	0	0	0	80
	Story	199	392	0	62	0	166	818
	Tama	0	0	0	0	0	148	148
	Taylor	19,313	0	1,040	0	0	0	20,353
	Union	167	0	0	0	0	256	423
	Van Buren	0	0	626	0	0	27	653

Report 2

U.S. Agricultural and NonAgricultural Landholdings (Acres) by Country of Foreign Investor and by State and County as of December 31, 2024

State Name	County Name	Canada	Netherlands	Germany	Italy	United Kingdom	All Others	Totals
Iowa	Wapello	0	0	3	0	0	43	46
	Washington	0	0	0	35,198	0	0	35,198
	Wayne	0	0	307	0	0	0	307
	Webster	30	0	0	0	391	22,787	23,208
	Winnebago	307	0	0	0	0	0	307
	Woodbury	1,355	0	0	0	0	0	1,355
	Worth	2,759	0	647	0	0	367	3,774
	Wright	0	0	0	0	0	3,704	3,704
State Totals:		198,353	2,870	17,956	85,758	16,522	188,114	509,572

Report 2

U.S. Agricultural and NonAgricultural Landholdings (Acres) by Country of Foreign Investor and by State and County as of December 31, 2024

State Name	County Name	Canada	Netherlands	Germany	Italy	United Kingdom	All Others	Totals
Kansas	Allen	1,193	0	0	0	0	12,920	14,112
	Anderson	0	0	0	17,041	0	0	17,041
	Atchison	0	0	0	318	0	0	318
	Barber	2,435	0	0	0	80	0	2,515
	Barton	0	0	0	0	0	157	157
	Bourbon	22,812	0	0	0	0	40	22,852
	Brown	18,624	0	0	0	0	0	18,624
	Butler	315	306	0	0	0	150	771
	Chase	0	163	0	0	0	0	163
	Chautauqua	0	0	0	80	0	0	80
	Cheyenne	0	0	0	0	0	1,448	1,448
	Clark	4,713	0	0	96,640	0	5,219	106,572
	Cloud	0	0	0	40,369	0	39,761	80,130
	Coffey	0	0	0	320	0	27,546	27,866
	Comanche	0	0	0	0	0	6,619	6,619
	Crawford	7,298	0	0	0	0	0	7,298
	Decatur	320	0	0	0	0	0	320
	Dickinson	0	0	0	58,952	0	0	58,952
	Doniphan	0	0	0	0	0	365	365
	Douglas	0	0	0	0	1,003	16	1,019
	Edwards	158	0	640	0	0	0	798
	Elk	0	0	0	30,796	0	0	30,796
	Ellis	23,812	0	0	0	0	475	24,287
	Ellsworth	106,330	0	0	8,296	0	8,442	123,069
	Finney	0	0	0	22,949	0	4,061	27,010
	Ford	11,303	0	0	0	0	59,751	71,054
	Geary	0	0	0	0	25	98	123
	Graham	0	0	0	0	0	483	483
	Grant	0	0	0	29,868	0	80	29,948
	Gray	2,296	0	4,540	0	0	0	6,836
	Greeley	0	0	1,012	0	0	3,032	4,044
	Greenwood	0	0	0	0	0	450	450
	Hamilton	33,193	2,471	0	0	0	10,642	46,306
	Harper	15,045	12	0	0	0	0	15,057
	Haskell	1,114	0	0	22,871	0	1,329	25,314

Report 2

U.S. Agricultural and NonAgricultural Landholdings (Acres) by Country of Foreign Investor and by State and County as of December 31, 2024

State Name	County Name	Canada	Netherlands	Germany	Italy	United Kingdom	All Others	Totals
Kansas	Hodgeman	15,171	0	0	0	0	17,908	33,079
	Jackson	0	0	0	0	23	0	23
	Jefferson	0	0	0	0	207	0	207
	Jewell	0	0	0	0	1,274	80	1,354
	Johnson	0	0	0	0	0	411	411
	Kearny	4,566	0	0	0	0	15	4,581
	Kingman	28,588	24	0	0	0	0	28,612
	Kiowa	467	0	0	0	0	475	942
	Lincoln	0	0	0	21,820	0	0	21,820
	Logan	13,304	0	0	0	0	0	13,304
	Marion	0	0	0	44,582	0	221	44,803
	McPherson	6,757	0	181	4,731	0	0	11,670
	Meade	11,108	0	0	1,650	0	0	12,758
	Mitchell	0	0	0	4,742	0	0	4,742
	Montgomery	0	0	326	1,241	0	0	1,567
	Nemaha	57,922	0	11,328	0	0	640	69,890
	Neosho	0	0	0	0	0	46,898	46,898
	Norton	320	0	157	0	0	0	477
	Osage	0	0	0	0	0	1,566	1,566
	Osborne	0	0	0	0	0	665	665
	Ottawa	426	0	0	0	0	0	426
	Phillips	0	0	0	0	0	1,515	1,515
	Reno	121	0	37	80	0	0	238
	Republic	0	0	0	0	0	300	300
	Rice	9,890	0	0	160	0	80	10,130
	Rooks	0	0	0	0	0	1,000	1,000
	Rush	0	0	0	0	0	2,267	2,267
	Russell	0	0	0	0	0	1	1
	Saline	0	0	0	0	0	156	156
	Sedgwick	1,593	0	80	0	0	191	1,864
	Seward	4,991	897	0	0	0	2,723	8,610
	Sheridan	0	0	0	0	0	10,714	10,714
	Sherman	457	0	0	0	0	44,876	45,333
	Smith	0	0	0	0	0	320	320
	Stanton	321	0	0	0	0	0	321

Report 2

U.S. Agricultural and NonAgricultural Landholdings (Acres) by Country of Foreign Investor and by State and County as of December 31, 2024

State Name	County Name	Canada	Netherlands	Germany	Italy	United Kingdom	All Others	Totals
Kansas	Stevens	159	0	0	0	0	0	159
	Sumner	20,814	0	0	2,145	0	27,852	50,811
	Thomas	1,742	0	320	0	0	84,981	87,043
	Trego	4,156	0	160	0	0	0	4,316
	Wallace	0	0	0	0	0	46,498	46,498
	Wichita	0	0	2,865	0	0	1,109	3,974
	Wilson	0	0	0	0	402	403	805
State Totals:		433,834	3,873	21,646	409,651	3,014	476,946	1,348,963

Report 2

U.S. Agricultural and NonAgricultural Landholdings (Acres) by Country of Foreign Investor and by State and County as of December 31, 2024

State Name	County Name	Canada	Netherlands	Germany	Italy	United Kingdom	All Others	Totals
Kentucky	Allen	64	0	508	0	1,629	97	2,298
	Anderson	0	0	0	0	0	167	167
	Barren	63	0	625	0	0	0	688
	Bath	255	0	0	439	0	929	1,623
	Boone	26	0	0	0	0	363	389
	Bourbon	0	0	0	0	730	8,242	8,972
	Boyle	499	0	0	0	509	0	1,008
	Bracken	0	0	125	0	0	0	125
	Breathitt	0	0	756	0	0	0	756
	Breckinridge	0	0	550	0	0	1,860	2,410
	Bullitt	0	0	0	0	0	547	547
	Butler	1,861	0	0	0	0	73	1,934
	Caldwell	336	0	0	0	5,149	1,046	6,531
	Calloway	0	0	0	0	0	95	95
	Carlisle	0	0	0	0	0	245	245
	Carroll	323	0	0	0	0	1,070	1,393
	Carter	0	0	0	0	0	11	11
	Casey	0	18	60	0	302	33	413
	Christian	0	0	139	0	0	0	139
	Clark	0	0	0	0	0	672	672
	Crittenden	0	0	1,624	0	350	249	2,223
	Daviess	522	0	0	0	0	911	1,433
	Edmonson	0	0	0	0	0	385	385
	Elliott	0	0	461	0	0	0	461
	Estill	0	0	0	0	0	220	220
	Fayette	863	380	656	0	455	9,964	12,318
	Fleming	1,567	0	0	0	0	0	1,567
	Gallatin	42	80	0	0	0	0	122
	Garrard	763	0	0	0	102	257	1,122
	Graves	0	0	195	0	0	1,144	1,339
	Green	233	0	0	0	538	218	989
	Greenup	0	0	0	0	0	902	902
	Hancock	0	0	0	0	0	40	40
	Hardin	0	0	0	933	0	1,157	2,090
	Harrison	837	0	0	0	0	0	837

Report 2

U.S. Agricultural and NonAgricultural Landholdings (Acres) by Country of Foreign Investor and by State and County as of December 31, 2024

State Name	County Name	Canada	Netherlands	Germany	Italy	United Kingdom	All Others	Totals
Kentucky	Henderson	0	0	2,856	0	1,325	0	4,181
	Henry	470	0	0	0	0	460	930
	Hickman	0	0	0	0	707	0	707
	Hopkins	445	2,192	0	0	0	0	2,637
	Jefferson	0	0	0	0	0	241	241
	Jessamine	62	0	80	0	91	12	245
	Kenton	0	0	0	0	0	24	24
	Knox	0	0	0	0	0	118	118
	Larue	90	0	0	0	0	429	519
	Letcher	0	0	326	0	0	0	326
	Lewis	0	0	0	0	1,570	2,944	4,514
	Lincoln	0	0	0	0	0	3,418	3,418
	Livingston	1,169	0	0	0	0	0	1,169
	Logan	83	0	219	0	0	0	302
	Madison	0	0	0	0	0	12	12
	Marion	0	0	156	0	0	5,029	5,185
	Marshall	0	0	112	0	0	0	112
	Martin	0	0	0	0	2,276	2,840	5,116
	Mason	1,313	0	0	0	3,349	0	4,662
	Meade	0	0	254	0	0	0	254
	Mercer	813	220	0	397	0	3,355	4,785
	Metcalfe	0	0	0	0	0	1,725	1,725
	Montgomery	132	0	0	0	0	157	289
	Morgan	0	0	3	0	0	0	3
	Nelson	0	0	0	0	0	350	350
	Nicholas	0	47	0	0	377	0	424
	Ohio	0	0	0	0	0	276	276
	Oldham	0	0	0	0	0	1,412	1,412
	Owen	0	0	65	0	0	0	65
	Perry	1,162	0	0	0	0	0	1,162
	Pike	0	0	0	0	0	939	939
	Powell	0	0	0	0	0	223	223
	Pulaski	0	0	860	669	0	0	1,529
	Rockcastle	0	0	202	0	0	373	575
	Rowan	0	0	12	0	0	0	12

Report 2

U.S. Agricultural and NonAgricultural Landholdings (Acres) by Country of Foreign Investor and by State and County as of December 31, 2024

State Name	County Name	Canada	Netherlands	Germany	Italy	United Kingdom	All Others	Totals
Kentucky	Scott	757	0	333	0	300	4,229	5,619
	Shelby	0	0	28	0	0	0	28
	Simpson	0	0	40	0	263	0	303
	Taylor	471	0	0	0	1,534	0	2,005
	Todd	0	0	0	0	0	14	14
	Warren	33	0	75	0	0	742	850
	Washington	0	0	0	0	0	15	15
	Webster	0	0	0	0	1,407	0	1,407
	Whitley	0	0	0	0	0	55	55
	Wolfe	0	0	0	0	116	790	906
	Woodford	793	0	194	0	594	9,959	11,540
State Totals:		16,047	2,937	11,514	2,438	23,674	71,038	127,648

Report 2

U.S. Agricultural and NonAgricultural Landholdings (Acres) by Country of Foreign Investor and by State and County as of December 31, 2024

State Name	County Name	Canada	Netherlands	Germany	Italy	United Kingdom	All Others	Totals
Louisiana	Allen	17,826	0	40	0	0	6,120	23,986
	Ascension	140	2,602	1,486	15	0	135	4,378
	Assumption	540	0	0	0	444	0	984
	Avoyelles	2,323	598	0	0	97	7,356	10,374
	Beauregard	10,075	0	3,945	0	14,409	143,559	171,988
	Bienville	36,044	0	12,769	0	80	686	49,580
	Bossier	99	0	0	0	359	26,929	27,387
	Caddo	2,653	0	4,129	0	10	1,435	8,228
	Calcasieu	14,422	547	1,999	0	727	20,426	38,121
	Caldwell	9,128	20,898	0	0	73	100,008	130,108
	Cameron	0	0	0	0	994	0	994
	Catahoula	18,180	69,673	0	0	0	29,065	116,918
	Concordia	0	7,011	0	0	0	10,800	17,811
	De Soto	38,021	374	9,728	0	0	1,430	49,553
	East Baton Rouge	0	0	0	0	402	0	402
	East Carroll	0	0	0	0	0	5,554	5,554
	East Feliciana	0	0	0	0	0	570	570
	Evangeline	2,025	0	0	0	0	0	2,025
	Franklin	0	0	1,368	0	1,448	4,180	6,996
	Grant	17,827	8,335	4,527	0	36	813	31,538
	Iberia	81	0	0	0	12	187	280
	Iberville	328	0	0	0	0	415	743
	Jackson	0	0	0	0	229	0	229
	Jefferson	0	0	0	4,065	0	500	4,565
	Jefferson Davis	0	160	0	0	227	18,722	19,109
	La Salle	79,015	183,685	0	0	0	63,794	326,494
	Lafayette	8	0	0	0	0	6	14
	LaFourche	0	0	0	0	759	0	759
	Livingston	0	0	0	0	2	79	81
	Madison	0	0	0	0	0	10,505	10,505
	Morehouse	9,927	7,055	5,697	1,866	0	63,266	87,811
	Natchitoches	33,025	0	5,131	0	360	11,056	49,572
	Ouachita	0	117	0	0	0	0	117
	Plaquemines	0	33,722	0	27,027	781	0	61,530
	Pointe Coupee	181	0	0	0	0	0	181

Report 2

U.S. Agricultural and NonAgricultural Landholdings (Acres) by Country of Foreign Investor and by State and County as of December 31, 2024

State Name	County Name	Canada	Netherlands	Germany	Italy	United Kingdom	All Others	Totals
Louisiana	Rapides	12,398	6,110	206	0	0	14,868	33,582
	Red River	15,279	0	4,392	0	0	0	19,671
	Richland	1,316	7,228	564	0	0	1,406	10,514
	Sabine	65,703	0	11,447	0	11,573	24,583	113,306
	St. Charles	909	0	282	0	4	50	1,245
	St. Helena	0	0	0	0	50	0	50
	St. James	0	1,626	0	0	0	2,201	3,827
	St. John the Baptist	351	2,212	0	0	0	0	2,563
	St. Landry	461	0	0	0	0	0	461
	St. Martin	532	0	0	0	93	0	625
	St. Mary	39	0	0	0	0	0	39
	St. Tammany	0	0	0	0	0	3	3
	Tangipahoa	1,649	0	0	0	7,839	172	9,660
	Tensas	1,086	1,086	0	0	0	0	2,173
	Terrebonne	0	24	0	0	38	0	62
	Union	0	1	0	0	1,080	0	1,081
	Vermilion	0	0	0	0	147	47	194
	Vernon	97,043	0	6,507	0	0	98,535	202,086
	Washington	70	0	0	0	42	2,847	2,959
	Webster	525	0	218	0	0	234	977
	West Baton Rouge	193	0	0	0	0	401	594
	West Carroll	0	0	0	0	0	3,474	3,474
	West Feliciana	0	0	0	0	0	5,842	5,842
	Winn	1,642	1,457	3	0	82,899	0	86,001
State Totals:		491,066	354,520	74,439	32,973	125,215	682,261	1,760,475

Report 2

U.S. Agricultural and NonAgricultural Landholdings (Acres) by Country of Foreign Investor and by State and County as of December 31, 2024

State Name	County Name	Canada	Netherlands	Germany	Italy	United Kingdom	All Others	Totals
Maine	Androscoggin	0	6,115	63	0	0	74	6,252
	Aroostook	1,839,920	97,063	59,494	0	0	89,441	2,085,917
	Cumberland	293	0	0	0	0	1,184	1,477
	Franklin	20,840	0	0	0	0	9,980	30,820
	Hancock	1,939	24	0	0	0	11,699	13,662
	Kennebec	0	0	0	0	0	187	187
	Lincoln	46	0	0	0	666	0	712
	Oxford	13,216	0	0	0	0	686	13,902
	Penobscot	371,754	30,412	6	0	0	1,682	403,854
	Piscataquis	342,274	53,680	0	0	0	1,546	397,500
	Somerset	316,671	0	0	0	0	163,378	480,049
	Waldo	181	0	0	0	51	477	709
	Washington	70,164	0	0	0	0	36,198	106,362
	York	2,484	0	0	0	0	217	2,701
State Totals:		2,979,782	187,294	59,563	0	717	316,748	3,544,105

Report 2

U.S. Agricultural and NonAgricultural Landholdings (Acres) by Country of Foreign Investor and by State and County as of December 31, 2024

State Name	County Name	Canada	Netherlands	Germany	Italy	United Kingdom	All Others	Totals
Maryland	Allegany	0	0	120	0	0	0	120
	Anne Arundel	0	0	0	0	44	0	44
	Baltimore	110	0	0	0	0	864	974
	Calvert	0	0	209	0	0	159	368
	Caroline	0	0	0	1,530	0	724	2,254
	Carroll	0	0	1,840	0	0	1,569	3,409
	Cecil	2,777	279	2,146	0	0	642	5,843
	Charles	357	0	584	145	0	1,071	2,156
	Dorchester	734	0	0	0	0	0	734
	Frederick	0	16	153	0	0	8,380	8,549
	Garrett	0	0	0	0	0	710	710
	Harford	0	0	0	0	0	1,858	1,858
	Howard	1,336	0	0	0	0	0	1,336
	Kent	192	2,671	3,579	449	0	1,673	8,563
	Montgomery	0	1,264	0	0	0	306	1,570
	Prince Georges	1,002	0	501	0	0	104	1,607
	Queen Annes	686	562	3,945	516	42	3,230	8,980
	Somerset	0	0	554	0	0	0	554
	St. Marys	65	0	0	0	0	0	65
	Talbot	0	0	2,107	1,301	0	980	4,388
	Washington	0	117	4,652	0	739	531	6,039
	Wicomico	0	0	267	0	0	23	290
State Totals:		7,258	4,909	20,655	3,941	824	22,823	60,411

Report 2

U.S. Agricultural and NonAgricultural Landholdings (Acres) by Country of Foreign Investor and by State and County as of December 31, 2024

State Name	County Name	Canada	Netherlands	Germany	Italy	United Kingdom	All Others	Totals
Massachusetts	Barnstable	184	0	0	0	0	0	184
	Berkshire	0	0	0	12	227	0	239
	Bristol	0	0	0	0	0	24	24
	Franklin	156	0	231	0	41	0	428
	Hampden	0	247	0	0	0	0	247
	Hampshire	0	0	0	0	614	0	614
	Worcester	109	3,155	0	0	0	185	3,449
State Totals:		449	3,402	231	12	882	209	5,185

Report 2

U.S. Agricultural and NonAgricultural Landholdings (Acres) by Country of Foreign Investor and by State and County as of December 31, 2024

State Name	County Name	Canada	Netherlands	Germany	Italy	United Kingdom	All Others	Totals
Michigan	Alcona	0	30	0	0	0	0	30
	Alger	112,935	0	0	0	0	0	112,935
	Allegan	0	193	0	0	0	523	716
	Arenac	15	0	0	0	33	0	48
	Baraga	30,277	46,204	0	0	0	114,843	191,324
	Barry	0	370	0	0	0	0	370
	Benzie	33	0	0	0	0	0	33
	Berrien	185	0	160	0	0	13	358
	Branch	196	1,049	0	0	0	167	1,412
	Calhoun	54	453	0	0	147	559	1,213
	Cass	0	0	0	20	0	2,020	2,040
	Cheboygan	80	0	0	0	0	1,726	1,806
	Chippewa	14,933	10	80	0	0	40	15,063
	Clinton	0	0	0	0	129	74	203
	Delta	23	0	0	0	0	0	23
	Dickinson	0	27,585	0	0	0	36,163	63,748
	Eaton	362	0	0	0	723	211	1,296
	Emmet	40	0	0	0	0	0	40
	Genesee	172	0	0	0	378	0	550
	Gogebic	13,133	49,970	0	0	0	172,453	235,556
	Gratiot	2,361	661	0	17,086	0	464	20,572
	Hillsdale	1,665	1,686	0	0	82	1,143	4,576
	Houghton	1,978	58,341	0	0	0	81,347	141,666
	Huron	10,878	1,960	933	16,235	0	158	30,163
	Ingham	0	1,505	0	79	0	0	1,584
	Ionia	773	833	0	0	0	1,195	2,801
	Iron	0	30,574	0	0	0	111,391	141,965
	Isabella	148	0	0	0	0	120	268
	Jackson	0	490	0	0	1,685	0	2,175
	Kalamazoo	0	0	61	0	0	3,216	3,277
	Kalkaska	0	0	0	0	0	40	40
	Kent	0	550	0	0	0	0	550
	Keweenaw	0	120,133	0	0	0	253,141	373,274
	Lake	0	1,760	0	0	0	0	1,760
	Lapeer	0	0	0	0	0	25	25

Report 2

U.S. Agricultural and NonAgricultural Landholdings (Acres) by Country of Foreign Investor and by State and County as of December 31, 2024

State Name	County Name	Canada	Netherlands	Germany	Italy	United Kingdom	All Others	Totals
Michigan	Leelanau	80	0	0	0	0	24	104
	Lenawee	3,654	9,069	14,691	0	0	2,067	29,480
	Livingston	0	0	0	0	0	1,183	1,183
	Luce	69,080	8,290	0	0	0	16,597	93,967
	Macomb	0	0	0	0	25	0	25
	Manistee	49	0	0	0	0	0	49
	Marquette	34,138	18,201	0	0	3,375	56,704	112,419
	Mason	0	400	0	0	0	0	400
	Mecosta	0	80	0	0	0	725	805
	Menominee	0	16,310	0	0	0	15,901	32,211
	Midland	0	0	0	0	0	249	249
	Monroe	110	0	243	0	140	2,532	3,025
	Muskegon	0	0	0	12,908	718	9,291	22,917
	Newaygo	0	293	0	0	0	0	293
	Oceana	0	0	40	0	0	0	40
	Ontonagon	16,699	57,711	0	0	6,615	131,098	212,123
	Otsego	0	0	0	0	0	1,058	1,058
	Ottawa	0	510	0	0	0	0	510
	Saginaw	3,779	0	40	1,508	5	2,010	7,342
	Sanilac	73	1,881	0	96	0	40	2,090
	Schoolcraft	28,821	0	0	0	0	0	28,821
	Shiawassee	11,034	230	10,852	30	0	0	22,146
	St. Clair	0	355	0	7,523	2,304	1,466	11,648
	St. Joseph	0	419	0	0	1,382	2,078	3,878
	Tuscola	0	251	0	0	534	530	1,315
	Van Buren	0	125	0	1,207	1,935	5,169	8,436
	Washtenaw	46	0	0	0	0	393	439
	Wayne	0	0	41	0	0	0	41
	Wexford	684	0	0	0	0	0	684
State Totals:		358,489	458,481	27,141	56,692	20,210	1,030,147	1,951,159

Report 2

U.S. Agricultural and NonAgricultural Landholdings (Acres) by Country of Foreign Investor and by State and County as of December 31, 2024

State Name	County Name	Canada	Netherlands	Germany	Italy	United Kingdom	All Others	Totals
Minnesota	Aitkin	0	0	0	0	0	4,936	4,936
	Becker	0	0	0	0	1,014	0	1,014
	Beltrami	0	0	0	0	0	560	560
	Benton	248	9	0	0	0	9,319	9,576
	Blue Earth	62	0	0	47	57	0	166
	Brown	0	18	0	0	80	0	98
	Carlton	0	0	0	0	0	716	716
	Carver	0	0	0	76	0	97	173
	Cass	0	0	0	0	0	480	480
	Chippewa	0	6	0	0	0	0	6
	Chisago	0	0	0	137	89	0	226
	Clay	0	343	165	25	3,411	9,449	13,393
	Clearwater	0	0	0	0	0	318	318
	Cook	32	0	0	0	0	0	32
	Cottonwood	229	0	0	14,517	31,299	0	46,045
	Crow Wing	140	0	0	0	0	120	260
	Dakota	52	0	0	0	118	0	170
	Dodge	0	0	0	68	0	0	68
	Douglas	0	12	51	0	0	0	63
	Faribault	4,899	0	0	0	0	0	4,899
	Fillmore	0	5	0	0	1,091	15,948	17,044
	Freeborn	10	0	0	0	0	0	10
	Goodhue	0	0	79	72	0	411	562
	Hennepin	121	0	0	0	0	199	320
	Hubbard	140	0	0	0	27	0	167
	Itasca	81	0	40	0	705	155,911	156,737
	Jackson	1,220	0	0	9,134	0	3,213	13,567
	Kanabec	0	0	0	77	80	0	157
	Kandiyohi	0	554	580	40	22	0	1,195
	Koochiching	0	0	0	0	0	8,482	8,482
	Lac Qui Parle	134	0	0	0	0	0	134
	Lake	2,302	0	0	0	0	30	2,332
	Le Sueur	0	0	0	47	2	4,582	4,631
	Lincoln	0	0	1,199	1,230	0	34,325	36,754
	Lyon	2,388	3	0	0	0	206	2,597

Report 2

U.S. Agricultural and NonAgricultural Landholdings (Acres) by Country of Foreign Investor and by State and County as of December 31, 2024

State Name	County Name	Canada	Netherlands	Germany	Italy	United Kingdom	All Others	Totals
Minnesota	Mahnomen	1,574	0	0	0	0	0	1,574
	Marshall	440	0	0	0	0	65	505
	Martin	0	0	0	1,921	1,534	0	3,455
	McLeod	0	0	449	0	0	18	467
	Meeker	2,074	2,074	713	0	725	0	5,586
	Morrison	0	0	0	0	869	0	869
	Mower	40	0	2,794	0	762	14,459	18,055
	Murray	995	0	570	0	34,977	19,464	56,006
	Nicollet	20	0	0	0	0	0	20
	Nobles	160	0	2,794	160	2,205	5,803	11,122
	Norman	1,075	0	0	0	0	0	1,075
	Olmsted	116	0	169	0	0	475	760
	Otter Tail	0	0	0	0	606	390	996
	Pennington	80	123	0	0	58	0	261
	Pipestone	143	160	310	107	5,777	31,042	37,540
	Polk	400	0	1,940	0	0	0	2,340
	Pope	0	38	229	0	0	0	267
	Red Lake	0	0	320	0	0	0	320
	Redwood	0	0	78	0	6,552	81	6,711
	Renville	15	32	669	0	10	0	726
	Rice	0	0	0	0	10	0	10
	Rock	0	152	0	29,609	6,690	80	36,531
	Roseau	2,568	0	0	0	0	200	2,768
	Scott	15	0	57	0	0	0	72
	Sherburne	0	0	0	80	4,198	0	4,278
	St. Louis	27,522	0	0	0	15,269	23,126	65,917
	Stearns	10,611	0	0	12,760	21	0	23,393
	Steele	0	20	0	0	0	0	20
	Stevens	10,288	0	0	0	134	0	10,422
	Swift	34	15	0	0	0	0	49
	Todd	384	0	0	0	0	0	384
	Wabasha	2,467	0	2,153	0	0	0	4,620
	Wadena	1,434	0	320	0	395	0	2,149
	Washington	88	0	0	0	356	0	444
	Watonwan	0	0	0	400	0	0	400

Report 2

U.S. Agricultural and NonAgricultural Landholdings (Acres) by Country of Foreign Investor and by State and County as of December 31, 2024

State Name	County Name	Canada	Netherlands	Germany	Italy	United Kingdom	All Others	Totals
Minnesota	Wilkin	0	0	0	0	87	0	87
	Winona	279	0	0	0	0	0	279
	Wright	0	0	0	174	0	0	174
	Yellow Medicine	0	170	0	0	940	0	1,110
State Totals:		74,881	3,734	15,679	70,682	120,171	344,504	629,651

Report 2

U.S. Agricultural and NonAgricultural Landholdings (Acres) by Country of Foreign Investor and by State and County as of December 31, 2024

State Name	County Name	Canada	Netherlands	Germany	Italy	United Kingdom	All Others	Totals
Mississippi	Alcorn	72	4,910	0	0	7,703	8,286	20,971
	Amite	0	3	0	0	0	0	3
	Attala	15,965	39,192	0	0	0	11,979	67,136
	Benton	0	0	147	0	0	0	147
	Bolivar	4,725	0	11,027	0	0	13,623	29,375
	Calhoun	0	0	504	0	0	12,646	13,150
	Carroll	0	18,137	796	0	26	868	19,827
	Chickasaw	90	0	0	0	0	3,248	3,338
	Choctaw	232	1,800	0	0	0	0	2,032
	Claiborne	2,048	12,946	0	0	0	19,231	34,225
	Clarke	509	0	0	0	0	7,490	7,999
	Clay	0	0	251	0	0	5,686	5,937
	Coahoma	1,814	656	649	0	231	20,696	24,046
	Copiah	11,598	37,030	0	0	0	12,764	61,391
	De Soto	0	0	5,176	800	0	2,875	8,851
	Forrest	496	0	0	0	79	80	655
	Franklin	1,077	992	0	0	0	632	2,701
	George	3,724	0	0	0	0	4,292	8,016
	Greene	4,615	0	70	0	0	0	4,685
	Grenada	0	476	0	0	0	5,771	6,247
	Hancock	0	0	140	0	2,911	43,307	46,358
	Hinds	42	640	0	0	0	8,030	8,713
	Holmes	7,045	9,438	1,661	0	0	2,827	20,971
	Humphreys	1,978	582	793	0	0	369	3,722
	Issaquena	0	191	8,323	0	0	6,868	15,382
	Itawamba	0	2,337	4,968	0	6,113	8,638	22,055
	Jackson	0	0	0	0	0	1,197	1,197
	Jasper	0	0	0	0	0	4,075	4,075
	Jefferson	5,325	12,961	0	0	0	6,075	24,360
	Kemper	240	62	0	0	0	20	322
	Lafayette	0	0	780	0	0	0	780
	Lamar	0	0	0	0	166	200	366
	Lauderdale	1,587	3,719	0	0	0	393	5,699
	Lawrence	0	0	0	0	6	0	6
	Leake	27,225	76,041	20	0	0	24,085	127,370

Report 2

U.S. Agricultural and NonAgricultural Landholdings (Acres) by Country of Foreign Investor and by State and County as of December 31, 2024

State Name	County Name	Canada	Netherlands	Germany	Italy	United Kingdom	All Others	Totals
Mississippi	Lee	16	493	0	0	1,421	2,059	3,989
	Leflore	0	2,961	2,774	0	0	11,034	16,769
	Lowndes	21	0	0	0	0	691	712
	Madison	200	18,379	0	0	0	4,819	23,397
	Marshall	96	0	0	0	44	2,316	2,456
	Monroe	813	0	1,260	0	321	4,842	7,236
	Montgomery	162	2,753	0	0	0	223	3,138
	Neshoba	5,994	13,508	0	0	0	5,993	25,495
	Newton	0	13,518	0	0	1,151	1,430	16,099
	Noxubee	0	0	0	0	2,180	1,647	3,827
	Oktibbeha	0	0	975	0	0	0	975
	Panola	3,976	0	0	0	1,653	2,211	7,840
	Pearl River	0	0	0	0	55	8,216	8,271
	Perry	0	0	0	0	0	1,872	1,872
	Pike	432	12	0	0	75	0	519
	Pontotoc	0	0	2,403	0	0	1,626	4,029
	Prentiss	0	3,768	1,089	0	7,571	9,237	21,665
	Quitman	0	0	0	0	0	6,491	6,491
	Rankin	5,656	38,477	0	0	0	6,900	51,034
	Scott	2,272	24,993	0	0	0	12,279	39,544
	Sharkey	0	0	2,273	0	0	2,395	4,668
	Simpson	0	151	0	0	0	768	919
	Smith	0	0	0	0	80	0	80
	Stone	0	0	0	0	0	754	754
	Sunflower	1,465	0	8,514	1,557	0	23,374	34,910
	Tallahatchie	0	1,224	1,155	0	11	3,808	6,198
	Tate	0	0	0	0	0	140	140
	Tippah	0	0	0	0	10,417	11,862	22,279
	Tishomingo	0	7,747	0	0	21,223	22,733	51,703
	Tunica	5,298	0	5,439	0	0	3,079	13,816
	Union	30	0	0	0	1,918	2,942	4,890
	Walthall	0	0	0	0	0	20	20
	Warren	3,809	4,064	0	0	0	45,754	53,627
	Washington	265	0	15,953	0	0	15,773	31,991
	Wayne	11,954	0	0	0	0	0	11,954

Report 2

U.S. Agricultural and NonAgricultural Landholdings (Acres) by Country of Foreign Investor and by State and County as of December 31, 2024

State Name	County Name	Canada	Netherlands	Germany	Italy	United Kingdom	All Others	Totals
Mississippi	Webster	0	0	0	0	0	7,500	7,500
	Winston	831	9,604	0	0	0	9,307	19,742
	Yalobusha	0	0	280	0	0	2,328	2,608
	Yazoo	433	351	1,300	0	0	3,864	5,948
State Totals:		134,131	364,116	78,720	2,357	65,354	476,536	1,121,214

Report 2

U.S. Agricultural and NonAgricultural Landholdings (Acres) by Country of Foreign Investor and by State and County as of December 31, 2024

State Name	County Name	Canada	Netherlands	Germany	Italy	United Kingdom	All Others	Totals
Missouri	Adair	0	0	0	7,743	0	1,160	8,903
	Andrew	140	0	0	0	0	0	140
	Atchison	1,624	0	0	92,273	0	9,996	103,893
	Audrain	0	0	604	0	0	1,585	2,189
	Barry	3,006	0	0	0	0	3,158	6,164
	Barton	0	0	0	0	0	2,400	2,400
	Bates	1,224	0	0	2,722	0	1,779	5,725
	Benton	357	0	270	0	0	2,200	2,827
	Bollinger	0	0	0	0	0	50	50
	Boone	0	0	0	34	0	288	322
	Buchanan	0	102	0	0	0	595	697
	Callaway	0	0	0	0	0	2,296	2,296
	Cape Girardeau	0	0	0	772	0	127	899
	Carroll	0	0	0	0	0	116	116
	Carter	0	0	0	0	0	198	198
	Cass	1,647	0	0	0	0	0	1,647
	Clay	390	639	0	0	0	0	1,029
	Clinton	402	0	3,138	1,140	0	0	4,680
	Cooper	0	1,280	0	0	0	0	1,280
	Crawford	0	0	0	0	2,494	0	2,494
	Dade	0	35,156	0	1,993	0	0	37,149
	Dallas	0	0	0	0	30	0	30
	Daviess	0	100	0	0	0	4,348	4,448
	De Kalb	0	0	0	0	110	0	110
	Dent	0	0	77	0	0	0	77
	Douglas	0	0	0	0	135	213	348
	Franklin	0	0	0	0	1,188	0	1,188
	Gasconade	0	0	0	0	21	0	21
	Gentry	0	220	292	0	0	5,157	5,669
	Greene	0	0	0	0	0	450	450
	Grundy	1,552	0	0	0	1,520	225	3,297
	Harrison	0	1,157	1,524	0	0	2,336	5,017
	Hickory	0	0	413	0	0	0	413
	Holt	0	0	0	2,614	0	525	3,139
	Howard	0	0	0	0	0	1,580	1,580

Report 2

U.S. Agricultural and NonAgricultural Landholdings (Acres) by Country of Foreign Investor and by State and County as of December 31, 2024

State Name	County Name	Canada	Netherlands	Germany	Italy	United Kingdom	All Others	Totals
Missouri	Howell	0	0	0	0	0	1,090	1,090
	Jackson	0	0	0	0	0	1,568	1,568
	Jasper	1,820	0	0	0	2,966	4,104	8,890
	Jefferson	0	0	0	64	0	638	702
	Laclede	0	0	0	0	0	152	152
	Lafayette	0	0	800	0	0	0	800
	Lawrence	79	922	0	0	421	2,353	3,776
	Lincoln	1,160	0	0	0	0	0	1,160
	Linn	0	0	0	0	0	25	25
	Macon	0	0	0	0	0	3,758	3,758
	McDonald	0	0	3,039	0	0	52	3,091
	Mercer	1,007	0	0	0	0	13,946	14,953
	Mississippi	0	0	275	0	0	280	555
	Moniteau	0	0	0	0	0	1,384	1,384
	Montgomery	0	0	160	0	0	0	160
	Morgan	0	0	0	0	0	110	110
	New Madrid	0	368	738	0	0	1,079	2,185
	Newton	66	0	0	0	44	3,939	4,049
	Nodaway	12,686	0	0	74,422	0	115	87,223
	Osage	0	0	200	0	0	0	200
	Pike	0	0	0	0	0	3,606	3,606
	Platte	0	200	0	0	0	241	441
	Polk	0	0	0	197	0	0	197
	Pulaski	0	0	25	0	30	400	455
	Putnam	880	0	0	1,548	0	8,370	10,798
	Ralls	0	0	0	0	0	1,247	1,247
	Ray	0	0	385	0	0	0	385
	Schuyler	17,945	0	30	33,614	0	0	51,589
	Scott	0	0	0	961	0	1,384	2,345
	St. Charles	0	0	23	0	0	430	453
	St. Clair	0	0	0	0	0	575	575
	St. Francois	0	0	0	0	43	0	43
	St. Louis	0	522	0	0	42	113	677
	Stoddard	4,595	165	1,391	0	0	0	6,151
	Sullivan	0	0	0	3,843	1,162	15,442	20,446

Report 2

U.S. Agricultural and NonAgricultural Landholdings (Acres) by Country of Foreign Investor and by State and County as of December 31, 2024

State Name	County Name	Canada	Netherlands	Germany	Italy	United Kingdom	All Others	Totals
Missouri	Taney	0	0	4,311	0	0	2,140	6,451
	Vernon	0	0	0	0	0	3,284	3,284
	Warren	4,155	0	63	0	0	0	4,218
	Webster	0	0	0	0	0	130	130
	Wright	0	0	0	0	88	196	284
State Totals:		54,734	40,831	17,758	223,939	10,293	112,934	460,489

Report 2

U.S. Agricultural and NonAgricultural Landholdings (Acres) by Country of Foreign Investor and by State and County as of December 31, 2024

State Name	County Name	Canada	Netherlands	Germany	Italy	United Kingdom	All Others	Totals
Montana	Beaverhead	0	0	0	0	696	31,225	31,922
	Big Horn	1,112	160	15,000	0	4,804	96,618	117,694
	Blaine	2,624	0	0	0	0	160	2,784
	Broadwater	7,293	0	0	0	0	92	7,385
	Carbon	0	0	0	320	0	0	320
	Carter	15,025	0	0	0	5,500	0	20,525
	Cascade	30,801	3,162	0	0	0	0	33,963
	Chouteau	481	0	1,160	320	0	447	2,408
	Custer	200	0	0	0	0	17,680	17,880
	Dawson	13,450	0	0	0	0	958	14,408
	Deer Lodge	0	0	0	0	200	0	200
	Fallon	76,558	25	0	0	0	0	76,583
	Fergus	2,381	0	1,989	0	0	4,505	8,875
	Flathead	8,001	0	0	0	0	0	8,001
	Gallatin	0	0	0	0	15	11,297	11,312
	Garfield	0	0	0	0	5,280	32,118	37,398
	Glacier	75,577	0	0	0	0	1,328	76,905
	Golden Valley	5,318	0	0	0	0	0	5,318
	Granite	0	546	0	0	660	9,490	10,696
	Hill	15,434	0	0	0	0	5,141	20,575
	Jefferson	7,098	0	0	0	12	0	7,110
	Judith Basin	320	0	1,530	0	0	0	1,850
	Lake	12	0	0	0	0	0	12
	Lewis and Clark	6,206	0	40	400	0	3,976	10,622
	Liberty	160	0	0	0	0	266	426
	Lincoln	1,491	0	0	0	0	0	1,491
	Madison	3,493	0	0	0	886	2,897	7,276
	McCone	360	0	0	0	0	800	1,160
	Meagher	0	0	0	0	0	2,080	2,080
	Musselshell	0	0	160	0	0	0	160
	Park	180	20	1,570	0	0	7,837	9,607
	Phillips	7,885	0	0	0	0	6,017	13,902
	Pondera	1,121	0	0	0	0	5,836	6,957
	Powder River	0	0	0	0	5,181	3,000	8,181
	Powell	20	2,158	0	0	0	1,027	3,205

Report 2

U.S. Agricultural and NonAgricultural Landholdings (Acres) by Country of Foreign Investor and by State and County as of December 31, 2024

State Name	County Name	Canada	Netherlands	Germany	Italy	United Kingdom	All Others	Totals
Montana	Ravalli	60	0	0	0	80	177	317
	Richland	0	0	0	0	315	0	315
	Roosevelt	1,420	0	0	0	0	470	1,890
	Rosebud	40,596	26,493	0	0	0	166,320	233,409
	Sanders	0	0	0	0	0	3,801	3,801
	Sheridan	400	0	0	0	0	320	720
	Silver Bow	657	0	0	0	0	0	657
	Stillwater	18,742	6,436	0	0	0	0	25,178
	Sweet Grass	0	0	6,730	0	0	1,333	8,063
	Teton	195	0	87	0	2,801	0	3,083
	Toole	12,411	0	0	320	0	667	13,398
	Treasure	57,550	0	0	0	0	0	57,550
	Valley	4,740	0	0	0	0	300	5,040
	Wheatland	61,341	0	0	0	0	13,632	74,973
	Yellowstone	20,724	0	0	0	0	10,275	30,999
State Totals:		501,438	39,000	28,266	1,360	26,430	442,090	1,038,584

Report 2

U.S. Agricultural and NonAgricultural Landholdings (Acres) by Country of Foreign Investor and by State and County as of December 31, 2024

State Name	County Name	Canada	Netherlands	Germany	Italy	United Kingdom	All Others	Totals
Nebraska	Adams	159	0	0	0	0	4,121	4,280
	Antelope	298,511	49	716	0	0	502	299,778
	Banner	86,331	0	0	0	0	0	86,331
	Boone	8,710	0	0	0	0	476	9,186
	Box Butte	0	0	0	0	0	648	648
	Buffalo	0	0	45	0	0	821	866
	Burt	4,104	497	0	0	0	0	4,601
	Butler	160	0	0	0	0	0	160
	Cass	0	0	0	0	1,166	0	1,166
	Cedar	0	0	0	0	10,299	0	10,299
	Chase	6,245	0	0	0	0	1,833	8,078
	Cherry	3,362	0	0	0	0	515	3,877
	Cheyenne	0	0	0	0	0	1,265	1,265
	Clay	0	0	0	0	0	680	680
	Custer	41,234	0	0	0	0	0	41,234
	Dakota	0	0	0	0	0	1,052	1,052
	Dawes	2,220	0	0	0	0	617	2,837
	Dawson	0	0	325	0	0	2,066	2,391
	Dixon	0	0	0	41,645	0	1,899	43,544
	Dodge	0	0	0	0	0	40	40
	Douglas	0	0	0	0	0	119	119
	Dundy	1,798	0	0	0	0	2,080	3,878
	Fillmore	0	0	0	0	0	79	79
	Furnas	0	0	0	0	0	1,320	1,320
	Gage	880	160	0	0	0	0	1,040
	Gosper	0	0	0	0	0	855	855
	Hall	660	0	0	0	0	153	813
	Hamilton	0	0	0	0	0	208	208
	Harlan	0	0	0	0	0	160	160
	Hayes	0	3,237	0	0	0	2,171	5,408
	Holt	39,842	0	0	57,973	0	8,970	106,784
	Howard	0	0	0	0	0	640	640
	Johnson	10,831	0	0	0	0	0	10,831
	Kearney	457	240	0	0	0	0	697
	Keith	320	0	0	0	0	0	320

Report 2

U.S. Agricultural and NonAgricultural Landholdings (Acres) by Country of Foreign Investor and by State and County as of December 31, 2024

State Name	County Name	Canada	Netherlands	Germany	Italy	United Kingdom	All Others	Totals
Nebraska	Kimball	26,604	0	10	0	0	0	26,614
	Knox	0	0	0	0	11,394	1,048	12,442
	Lancaster	160	0	0	0	0	1,419	1,579
	Lincoln	33,468	0	0	0	0	2,848	36,316
	Madison	54,747	0	0	0	0	150	54,897
	Merrick	0	0	0	0	0	1,296	1,296
	Morrill	0	0	0	0	0	2,880	2,880
	Nemaha	0	70	0	0	1,936	0	2,006
	Phelps	0	0	0	0	0	198	198
	Pierce	18,338	0	0	0	1,019	10,442	29,799
	Platte	2,731	0	0	0	0	0	2,731
	Polk	216	0	0	0	0	0	216
	Red Willow	0	320	0	0	0	0	320
	Richardson	0	0	395	0	0	8,481	8,876
	Rock	0	0	0	0	0	327	327
	Saline	0	80	0	0	0	37,688	37,768
	Seward	0	393	0	0	0	73	466
	Stanton	0	0	0	0	0	6,866	6,866
	Thayer	0	0	0	0	0	72	72
	Thurston	0	0	0	0	0	20	20
	Washington	25	0	0	0	0	1,144	1,169
	Wayne	0	0	0	0	10	40,727	40,737
	Wheeler	41,635	0	0	0	0	0	41,635
	York	0	0	154	0	0	51	205
State Totals:		683,746	5,046	1,644	99,618	25,824	149,020	964,897

Report 2

U.S. Agricultural and NonAgricultural Landholdings (Acres) by Country of Foreign Investor and by State and County as of December 31, 2024

State Name	County Name	Canada	Netherlands	Germany	Italy	United Kingdom	All Others	Totals
Nevada	Carson City	5	0	0	0	0	0	5
	Churchill	53	0	0	3,615	0	25	3,693
	Clark	288	377	0	0	0	0	665
	Douglas	0	0	0	0	0	1,018	1,018
	Elko	73,041	0	0	0	640	189,559	263,240
	Eureka	95,852	0	41,423	0	0	480	137,755
	Humboldt	43,480	0	0	0	17	6,997	50,494
	Lander	8,214	0	0	0	0	43,421	51,635
	Lyon	0	0	0	0	0	200	200
	Nye	0	0	0	0	0	925	925
	Pershing	1,980	0	0	0	0	0	1,980
	Washoe	0	0	0	0	0	840	840
	White Pine	280	0	0	0	0	0	280
State Totals:		223,193	377	41,423	3,615	657	243,465	512,729

Report 2

U.S. Agricultural and NonAgricultural Landholdings (Acres) by Country of Foreign Investor and by State and County as of December 31, 2024

State Name	County Name	Canada	Netherlands	Germany	Italy	United Kingdom	All Others	Totals
New Hampshire	Belknap	0	0	0	0	152	0	152
	Carroll	1	0	0	0	0	42	43
	Cheshire	25	0	17	0	2,771	0	2,813
	Coos	30	285	10	0	0	718	1,043
	Grafton	0	37	0	0	654	4,431	5,122
	Hillsborough	0	0	0	0	0	703	703
	Merrimack	218	0	0	0	0	175	393
	Rockingham	51	0	0	0	0	0	51
	Strafford	5	0	0	0	0	1,730	1,735
	Sullivan	0	0	0	0	560	1,194	1,754
State Totals:		330	322	27	0	4,137	8,993	13,809

Report 2

U.S. Agricultural and NonAgricultural Landholdings (Acres) by Country of Foreign Investor and by State and County as of December 31, 2024

State Name	County Name	Canada	Netherlands	Germany	Italy	United Kingdom	All Others	Totals
New Jersey	Burlington	5,400	0	0	0	11	702	6,113
	Camden	0	0	0	0	0	88	88
	Cape May	0	0	0	0	0	567	567
	Cumberland	0	0	3	30	344	433	810
	Gloucester	0	1,195	2,483	0	15	954	4,647
	Hunterdon	0	0	0	0	0	790	790
	Mercer	0	0	118	0	0	386	504
	Middlesex	18	200	188	0	0	94	500
	Monmouth	0	110	0	0	70	642	822
	Morris	0	0	194	0	0	0	194
	Ocean	0	0	0	0	0	91	91
	Salem	0	142	0	0	0	304	446
	Somerset	0	1,519	0	0	0	578	2,097
	Sussex	2,115	0	0	0	412	134	2,661
	Warren	614	276	643	0	0	454	1,987
State Totals:		8,147	3,442	3,629	30	852	6,216	22,317

Report 2

U.S. Agricultural and NonAgricultural Landholdings (Acres) by Country of Foreign Investor and by State and County as of December 31, 2024

State Name	County Name	Canada	Netherlands	Germany	Italy	United Kingdom	All Others	Totals
New Mexico	Bernalillo	0	0	0	0	0	1,217	1,217
	Catron	1,437	35	0	0	0	29,833	31,305
	Chaves	0	18,608	40,183	0	61,417	67,328	187,536
	Colfax	0	1,760	50	0	0	17,000	18,810
	Curry	85,772	1,587	3,048	1,080	0	2,259	93,746
	De Baca	0	2,480	0	0	0	9,190	11,670
	Dona Ana	0	0	20	0	0	6,242	6,262
	Eddy	0	0	10,864	0	380	755	11,999
	Grant	0	0	0	0	0	93,262	93,262
	Guadalupe	11,499	3,428	0	0	5,348	66,256	86,531
	Harding	35,077	0	0	0	0	0	35,077
	Hidalgo	0	0	0	0	3,196	3,123	6,319
	Lea	2,240	0	0	0	3,533	76	5,849
	Lincoln	129,660	0	0	0	97,078	182,960	409,698
	Luna	1,792	4,935	0	0	508	25,113	32,348
	McKinley	0	0	0	0	7,991	0	7,991
	Otero	0	0	0	0	25,653	73	25,726
	Quay	4,871	4,877	0	0	0	1,610	11,358
	Roosevelt	125,408	634	0	675	0	47,432	174,149
	San Miguel	1,640	0	134,626	0	0	14,486	150,752
	Santa Fe	0	0	0	0	0	14	14
	Sierra	57	0	0	0	0	1,476	1,533
	Socorro	0	0	0	0	0	50,000	50,000
	Taos	0	0	9,685	0	0	7,576	17,261
	Torrance	158,202	0	0	0	4,450	1,600	164,252
	Union	260,249	16,883	0	0	0	0	277,132
	Valencia	0	0	0	0	0	7,042	7,042
State Totals:		817,906	55,227	198,476	1,755	209,554	635,924	1,918,842

Report 2

U.S. Agricultural and NonAgricultural Landholdings (Acres) by Country of Foreign Investor and by State and County as of December 31, 2024

State Name	County Name	Canada	Netherlands	Germany	Italy	United Kingdom	All Others	Totals
New York	Albany	0	0	0	0	49	0	49
	Allegany	18,820	0	0	0	1,117	5,971	25,908
	Broome	0	0	0	0	0	658	658
	Cattaraugus	31,197	745	1,485	0	0	14,487	47,914
	Cayuga	0	660	360	28	161	1,353	2,561
	Chautauqua	863	0	897	712	2,439	8,377	13,287
	Chemung	0	126	9	0	284	252	671
	Chenango	0	480	16	104	16	388	1,004
	Clinton	48,162	0	8,371	145	865	24,493	82,037
	Columbia	311	0	113	165	0	4,409	4,998
	Cortland	0	0	200	393	70	0	663
	Delaware	1,924	0	79	0	0	555	2,558
	Dutchess	1	381	923	0	0	4,354	5,659
	Erie	302	0	0	0	0	117	419
	Essex	2,289	0	0	76	1,206	182,973	186,544
	Franklin	81,908	0	9,679	0	17,237	60,666	169,490
	Fulton	0	0	196	539	111	3,767	4,613
	Genesee	1,179	0	235	0	231	4,260	5,905
	Greene	0	0	390	0	0	25	415
	Hamilton	1,076	0	0	0	4,518	89,442	95,036
	Herkimer	794	0	149	870	4,087	463	6,363
	Jefferson	0	0	6,535	1,580	5,478	12,564	26,157
	Lewis	18,380	0	862	0	5,915	12,687	37,844
	Livingston	772	0	55	0	181	1,396	2,404
	Madison	802	185	0	1,990	0	9,150	12,127
	Monroe	351	0	184	0	53	448	1,036
	Montgomery	1,423	0	175	0	1,261	1,185	4,044
	Niagara	160	0	0	0	0	695	855
	Oneida	3,672	262	1,217	2,899	443	1,213	9,706
	Onondaga	0	0	138	23	134	179	474
	Ontario	20	0	155	0	80	159	414
	Orange	0	0	64	0	190	1,183	1,437
	Orleans	135	0	74	0	0	0	209
	Oswego	0	0	172	0	172	1,422	1,766
	Otsego	741	22	642	0	0	335	1,740

Report 2

U.S. Agricultural and NonAgricultural Landholdings (Acres) by Country of Foreign Investor and by State and County as of December 31, 2024

State Name	County Name	Canada	Netherlands	Germany	Italy	United Kingdom	All Others	Totals
New York	Putnam	0	2,426	58	0	0	0	2,484
	Rensselaer	7	0	0	0	1,795	933	2,735
	Saratoga	0	0	0	0	0	25,308	25,308
	Schenectady	0	0	48	0	44	0	92
	Schoharie	0	0	372	0	0	0	372
	Seneca	357	180	162	0	296	1,110	2,105
	St. Lawrence	2,807	0	18,833	85	7,667	149,842	179,234
	Steuben	39,408	0	6,433	0	0	0	45,841
	Suffolk	140	0	47	0	92	20	299
	Tioga	60	0	0	0	0	325	385
	Tompkins	52	0	0	0	0	391	443
	Ulster	0	0	0	0	99	0	99
	Warren	0	0	578	0	1,044	21,088	22,710
	Washington	0	1,366	0	666	89	5,589	7,710
	Wayne	0	0	30	0	111	0	141
	Wyoming	18,754	0	0	268	230	491	19,743
	Yates	522	0	0	0	0	955	1,477
State Totals:		277,389	6,833	59,936	10,542	57,765	655,677	1,068,143

Report 2

U.S. Agricultural and NonAgricultural Landholdings (Acres) by Country of Foreign Investor and by State and County as of December 31, 2024

State Name	County Name	Canada	Netherlands	Germany	Italy	United Kingdom	All Others	Totals
North Carolina	Alamance	0	0	0	0	0	119	119
	Anson	3,348	2,094	449	0	0	2,815	8,706
	Avery	0	0	0	0	0	2,931	2,931
	Beaufort	46,635	0	0	22	0	5,142	51,799
	Bertie	0	0	0	33	0	420	453
	Bladen	10,556	5,665	6,883	0	1,143	15,902	40,149
	Brunswick	33,570	14,788	3,751	0	983	33,714	86,806
	Buncombe	0	0	0	0	0	33	33
	Burke	0	0	0	0	0	40	40
	Cabarrus	0	0	0	0	0	549	549
	Carteret	658	0	0	50,622	0	0	51,280
	Caswell	700	0	0	0	0	0	700
	Catawba	0	0	28	0	0	163	191
	Chatham	20	39	0	0	0	1,739	1,798
	Cherokee	26	617	0	0	0	0	643
	Chowan	0	0	0	0	0	443	443
	Cleveland	0	0	26	0	0	0	26
	Columbus	43,905	18,616	31,226	0	1,064	26,117	120,928
	Craven	0	0	292	25	0	197	514
	Cumberland	664	96	1,555	0	0	352	2,667
	Dare	5,059	0	0	0	0	0	5,059
	Davidson	0	0	0	0	0	441	441
	Duplin	86	2,657	1,202	0	0	5,326	9,271
	Durham	0	0	133	0	0	94	227
	Edgecombe	3,048	0	2,083	0	0	347	5,479
	Forsyth	105	0	9	0	0	66	180
	Franklin	0	0	500	0	0	984	1,484
	Gaston	0	0	0	24	0	0	24
	Gates	0	0	0	0	238	6,515	6,753
	Granville	1,242	0	0	0	0	127	1,369
	Halifax	362	2,642	397	0	0	765	4,166
	Harnett	59	0	3,668	0	0	397	4,124
	Haywood	83	0	0	0	0	0	83
	Henderson	0	0	0	0	0	128	128
	Hertford	0	0	0	32	12	1,027	1,071

Report 2

U.S. Agricultural and NonAgricultural Landholdings (Acres) by Country of Foreign Investor and by State and County as of December 31, 2024

State Name	County Name	Canada	Netherlands	Germany	Italy	United Kingdom	All Others	Totals
North Carolina	Hoke	104	1,013	0	0	0	463	1,580
	Hyde	1,790	307	611	801	0	22,022	25,531
	Jackson	25	0	0	0	0	302	327
	Johnston	38	117	236	0	0	123	514
	Jones	1,342	49	0	0	0	1,723	3,114
	Lee	33	0	0	0	0	655	688
	Lenoir	420	0	0	35	0	223	678
	Lincoln	298	0	23	0	0	0	321
	Madison	0	0	0	0	0	114	114
	Martin	0	0	0	0	0	168	168
	McDowell	23	0	0	0	699	555	1,277
	Mecklenburg	21	0	25	0	41	119	206
	Mitchell	0	0	375	0	0	922	1,297
	Montgomery	220	193	0	0	0	0	413
	Moore	0	0	56	0	0	194	250
	Nash	62	0	554	0	0	125	741
	New Hanover	0	0	0	0	0	732	732
	Northampton	0	0	90	319	19	2,413	2,841
	Onslow	0	0	987	0	0	0	987
	Orange	0	237	293	0	0	20	550
	Pamlico	6,528	968	0	0	0	12,502	19,998
	Pender	14,785	5,789	2,833	0	0	19,089	42,496
	Perquimans	0	0	556	0	47	0	603
	Person	0	0	22	0	30	23	75
	Pitt	120	0	370	0	0	101	591
	Polk	0	147	0	0	0	0	147
	Randolph	0	0	824	0	0	200	1,024
	Richmond	3,083	393	0	0	0	3,485	6,960
	Robeson	0	832	4,661	0	0	5,330	10,822
	Rowan	0	0	114	0	0	234	348
	Rutherford	508	0	0	0	31	0	539
	Sampson	873	4,582	638	0	0	11,172	17,265
	Scotland	0	198	0	47	0	4,934	5,179
	Stanly	0	0	0	0	0	737	737
	Swain	90	0	0	0	0	0	90

Report 2

U.S. Agricultural and NonAgricultural Landholdings (Acres) by Country of Foreign Investor and by State and County as of December 31, 2024

State Name	County Name	Canada	Netherlands	Germany	Italy	United Kingdom	All Others	Totals
North Carolina	Tyrrell	4,192	19,041	2,185	800	0	3,042	29,260
	Union	0	0	120	0	0	144	264
	Vance	0	0	0	0	0	99	99
	Wake	0	1,312	0	0	0	112	1,424
	Warren	9,959	123	1,164	0	0	695	11,941
	Washington	898	7	6,343	0	0	2,217	9,465
	Wayne	0	80	89	0	0	25	194
	Wilkes	133	0	1,416	0	0	0	1,549
	Wilson	26	0	90	378	329	35	858
	Yancey	0	0	0	0	0	615	615
State Totals:		195,697	82,600	76,876	53,138	4,636	202,559	615,507

Report 2

U.S. Agricultural and NonAgricultural Landholdings (Acres) by Country of Foreign Investor and by State and County as of December 31, 2024

State Name	County Name	Canada	Netherlands	Germany	Italy	United Kingdom	All Others	Totals
North Dakota	Adams	0	0	0	0	0	540	540
	Barnes	25	0	0	0	0	35,383	35,408
	Benson	307	0	0	0	0	0	307
	Bottineau	631	0	0	0	0	0	631
	Bowman	0	0	400	0	0	0	400
	Burke	318	0	0	5,029	0	0	5,347
	Burleigh	0	0	0	0	0	1,160	1,160
	Cass	16,671	0	0	0	76,443	0	93,114
	Dickey	0	0	0	0	0	10,692	10,692
	Divide	640	0	0	0	0	320	960
	Dunn	0	0	0	0	320	24	344
	Emmons	0	0	0	0	0	630	630
	Foster	153	2,079	0	0	0	0	2,232
	Grand Forks	0	0	0	0	0	366	366
	Grant	476	0	0	0	0	0	476
	Griggs	0	0	0	0	0	475	475
	Hettinger	0	0	366	0	0	0	366
	Kidder	0	4,673	0	0	0	0	4,673
	La Moure	5,616	0	0	0	0	0	5,616
	Logan	0	0	0	3,522	0	266	3,788
	McHenry	15,131	0	0	0	0	1,919	17,050
	McIntosh	0	0	0	5,737	0	67,412	73,149
	McKenzie	81	0	0	0	12	988	1,080
	McLean	160	0	0	0	0	7,124	7,284
	Mercer	4,531	0	0	0	1,828	0	6,360
	Morton	0	0	0	24,733	0	0	24,733
	Mountrial	160	0	0	22,274	0	251	22,685
	Oliver	0	0	0	7,701	0	0	7,701
	Pembina	3,847	0	0	0	0	800	4,647
	Ramsey	1,159	0	0	0	0	0	1,159
	Ransom	28	0	0	0	0	0	28
	Renville	320	0	0	0	0	0	320
	Richland	68	1,156	0	0	2,442	480	4,146
	Rolette	160	0	0	0	0	0	160
	Sargent	0	761	0	0	0	0	761

Report 2

U.S. Agricultural and NonAgricultural Landholdings (Acres) by Country of Foreign Investor and by State and County as of December 31, 2024

State Name	County Name	Canada	Netherlands	Germany	Italy	United Kingdom	All Others	Totals
North Dakota	Sheridan	82	0	0	0	0	0	82
	Slope	320	0	0	0	0	801	1,121
	Stark	0	0	0	0	20	0	20
	Steele	800	0	0	0	0	0	800
	Stutsman	25,919	0	278	11,048	480	0	37,724
	Towner	509	0	0	0	0	0	509
	Walsh	1,106	0	0	0	0	480	1,586
	Ward	1,391	0	0	0	0	0	1,391
	Wells	32	0	0	0	0	0	32
	Williams	0	0	0	76,168	0	598	76,766
State Totals:		80,639	8,669	1,044	156,212	81,545	130,707	458,817

Report 2

U.S. Agricultural and NonAgricultural Landholdings (Acres) by Country of Foreign Investor and by State and County as of December 31, 2024

State Name	County Name	Canada	Netherlands	Germany	Italy	United Kingdom	All Others	Totals
Ohio	Adams	0	0	289	0	0	3,164	3,453
	Allen	0	0	0	0	0	6,033	6,033
	Ashland	0	0	516	0	373	84	973
	Ashtabula	0	0	0	0	47	150	197
	Athens	0	0	0	0	0	1,184	1,184
	Auglaize	83	0	120	0	0	5,288	5,491
	Belmont	0	23,881	0	0	0	0	23,881
	Brown	1,937	0	905	0	0	0	2,842
	Butler	0	0	29	0	0	212	241
	Carroll	0	0	0	0	0	40	40
	Champaign	0	0	846	504	0	67	1,417
	Clark	1,126	914	1,937	0	0	51	4,028
	Clermont	0	298	0	0	301	39	638
	Clinton	3,897	306	3,088	0	0	90	7,381
	Columbiana	0	0	12	0	0	0	12
	Coshocton	0	4,405	977	0	0	200	5,582
	Crawford	0	453	0	0	1,207	23	1,683
	Darke	13,983	0	103	0	0	91	14,177
	Defiance	0	969	447	917	0	0	2,333
	Delaware	0	0	0	0	0	600	600
	Erie	0	0	6,370	0	0	0	6,370
	Fairfield	0	0	0	0	1,363	65	1,428
	Fayette	376	498	5,709	0	392	1,338	8,312
	Franklin	1,448	0	1,260	0	2	218	2,928
	Fulton	603	82	0	2,003	17	630	3,335
	Gallia	1,396	0	0	0	0	7,529	8,925
	Greene	0	105	5,036	0	0	518	5,659
	Guernsey	0	5,769	1,006	0	0	0	6,775
	Hamilton	0	0	100	0	0	5	105
	Hancock	0	0	207	0	0	3,092	3,299
	Hardin	32,396	160	16,570	0	0	8,258	57,384
	Harrison	0	8,981	0	0	0	9,181	18,162
	Henry	0	318	160	0	0	175	653
	Highland	3,448	0	2,666	0	2,030	881	9,025
	Hocking	0	0	0	0	0	3,681	3,681

Report 2

U.S. Agricultural and NonAgricultural Landholdings (Acres) by Country of Foreign Investor and by State and County as of December 31, 2024

State Name	County Name	Canada	Netherlands	Germany	Italy	United Kingdom	All Others	Totals
Ohio	Holmes	184	0	0	0	0	0	184
	Huron	105	0	541	0	0	37	683
	Jackson	0	0	0	0	0	34,067	34,067
	Jefferson	0	880	0	0	0	0	880
	Knox	0	503	1,022	0	0	63	1,588
	Licking	0	0	3,111	0	0	0	3,111
	Logan	3,222	0	515	0	0	1,782	5,519
	Lorain	20	0	0	0	0	0	20
	Lucas	0	0	190	797	284	347	1,618
	Madison	0	5,667	4,303	1,730	372	6,441	18,513
	Marion	366	1,435	0	970	15	1,153	3,939
	Meigs	0	0	0	0	0	4,118	4,118
	Mercer	0	64	0	0	0	111	175
	Miami	1,697	0	0	0	0	0	1,697
	Monroe	58	0	0	0	0	55	113
	Montgomery	196	0	0	0	348	68	612
	Morrow	6,888	0	0	0	0	221	7,109
	Noble	0	4,457	0	0	0	0	4,457
	Ottawa	61	0	0	0	0	0	61
	Paulding	0	883	0	0	0	37,113	37,997
	Pickaway	1,639	1,253	1,390	1,357	1,890	2,317	9,846
	Pike	0	0	238	0	0	28,778	29,016
	Portage	26	0	0	0	0	301	327
	Preble	0	198	30	0	0	560	788
	Putnam	80	321	178	0	0	1,798	2,377
	Richland	0	0	1,698	0	0	152	1,850
	Ross	765	383	0	0	8,030	12,149	21,328
	Sandusky	0	202	0	0	133	0	335
	Scioto	0	0	111	0	0	13,712	13,823
	Seneca	0	184	4,524	282	439	0	5,429
	Shelby	390	4	0	0	0	707	1,101
	Stark	0	0	0	0	0	1,204	1,204
	Trumbull	320	0	74	75	0	479	948
	Tuscarawas	0	209	0	0	0	101	310
	Union	15,548	0	4,359	117	0	2,570	22,593

Report 2

U.S. Agricultural and NonAgricultural Landholdings (Acres) by Country of Foreign Investor and by State and County as of December 31, 2024

State Name	County Name	Canada	Netherlands	Germany	Italy	United Kingdom	All Others	Totals
Ohio	Van Wert	0	157	332	2,867	158	4,817	8,331
	Vinton	2,020	0	256	0	0	32,504	34,780
	Warren	0	0	0	0	0	100	100
	Washington	0	54	0	0	0	3,266	3,320
	Wayne	0	0	17	397	330	252	996
	Williams	0	0	93	0	1,404	1,295	2,791
	Wood	270	586	198	0	221	563	1,838
	Wyandot	912	523	160	0	0	38,366	39,961
State Totals:		95,462	65,102	71,690	12,016	19,356	284,454	548,080

Report 2

U.S. Agricultural and NonAgricultural Landholdings (Acres) by Country of Foreign Investor and by State and County as of December 31, 2024

State Name	County Name	Canada	Netherlands	Germany	Italy	United Kingdom	All Others	Totals
Oklahoma	Alfalfa	6,508	0	0	6,188	0	320	13,016
	Atoka	216	0	0	0	0	3,107	3,323
	Beaver	0	0	0	0	0	23,226	23,226
	Beckham	0	0	0	6,183	0	1,100	7,283
	Blaine	33,260	0	0	0	0	0	33,260
	Caddo	41,500	0	0	0	0	11,137	52,637
	Canadian	0	0	0	457	0	156	613
	Carter	0	0	0	0	3,514	0	3,514
	Choctaw	0	0	0	1,300	2,287	637	4,224
	Cimarron	226,902	0	0	0	0	2,481	229,383
	Coal	3,438	0	0	0	320	3,118	6,876
	Comanche	0	0	0	0	22	9,930	9,952
	Craig	2,260	0	0	160	0	5,665	8,085
	Creek	150	0	0	596	1,114	392	2,252
	Custer	186,561	0	0	0	0	11,208	197,769
	Delaware	0	0	0	4,089	0	0	4,089
	Ellis	15,422	0	0	16,409	0	17,355	49,185
	Garfield	26,251	0	54	47,506	1,828	0	75,639
	Garvin	90	0	0	0	0	0	90
	Grady	2,535	0	0	11,911	0	10,797	25,243
	Grant	0	0	0	11,285	0	9,061	20,346
	Harmon	0	0	0	56	0	320	376
	Harper	0	0	1,314	0	0	293	1,607
	Hughes	30	0	0	0	0	0	30
	Jefferson	0	0	0	0	1,492	0	1,492
	Johnston	0	0	514	5,526	0	3,696	9,736
	Kay	15,867	0	0	27,948	0	7,040	50,855
	Kingfisher	13,997	0	727	33,300	185	14,207	62,416
	Kiowa	222	0	0	40,524	213	2,186	43,146
	Latimer	160	0	0	22,176	0	0	22,336
	Le Flore	22,808	9,452	7,345	0	0	0	39,605
	Lincoln	0	0	0	12,519	0	0	12,519
	Logan	51,715	0	0	9,367	0	3,788	64,870
	Love	0	0	0	0	291	0	291
	Major	31,511	0	2,138	12,473	0	1,564	47,686

Report 2

U.S. Agricultural and NonAgricultural Landholdings (Acres) by Country of Foreign Investor and by State and County as of December 31, 2024

State Name	County Name	Canada	Netherlands	Germany	Italy	United Kingdom	All Others	Totals
Oklahoma	Mayes	205	0	0	1,725	0	0	1,930
	McClain	0	0	27	0	0	0	27
	McCurtain	0	2,880	25,182	0	0	1,324	29,386
	McIntosh	22,306	0	0	0	0	0	22,306
	Murray	0	0	60	23,811	0	2,480	26,351
	Muskogee	3,389	0	0	0	0	0	3,389
	Noble	8,356	408	3,349	32,500	0	17,921	62,534
	Nowata	890	0	0	0	0	1,079	1,969
	Okfuskee	320	0	0	0	0	80	400
	Oklahoma	238	0	0	0	247	0	485
	Osage	5,028	0	2,898	21,479	24	3,860	33,289
	Ottawa	0	0	0	0	20	0	20
	Payne	234	0	0	0	164	0	398
	Pittsburg	17,458	0	0	2,407	0	0	19,865
	Pontotoc	0	0	0	0	60	2,080	2,141
	Pottawatomie	0	0	0	0	1,444	0	1,444
	Pushmataha	83,448	14,750	0	0	0	0	98,198
	Roger Mills	0	0	0	0	0	22,064	22,064
	Rogers	180	0	0	0	2,068	0	2,248
	Seminole	0	0	0	0	240	0	240
	Stephens	1,285	0	180	0	280	8,865	10,610
	Texas	178,897	0	0	24,184	0	7,626	210,707
	Tillman	0	2,942	0	16,552	20	0	19,514
	Tulsa	5	0	66	0	0	0	71
	Washington	0	0	0	243	0	0	243
	Washita	160	0	0	117,953	0	0	118,113
	Woods	83,731	40	0	85,578	0	580	169,929
	Woodward	5,637	0	25,432	0	0	11,666	42,735
State Totals:		1,093,171	30,472	69,285	596,406	15,834	222,409	2,027,576

Report 2

U.S. Agricultural and NonAgricultural Landholdings (Acres) by Country of Foreign Investor and by State and County as of December 31, 2024

State Name	County Name	Canada	Netherlands	Germany	Italy	United Kingdom	All Others	Totals
Oregon	Baker	178,902	0	0	0	0	0	178,902
	Benton	20	0	188	65	126	3,586	3,985
	Clackamas	30,839	7	48	0	0	4,158	35,052
	Clatsop	38	0	0	0	0	139,484	139,522
	Columbia	5,372	0	0	0	0	19,541	24,913
	Coos	9,993	18,016	15,307	0	3,649	63,509	110,474
	Crook	720	0	893	0	8,888	560	11,061
	Curry	23,578	1,672	0	0	130	53,260	78,640
	Deschutes	0	0	0	0	0	1,006	1,006
	Douglas	6,579	20,711	4,474	0	2,920	84,035	118,719
	Gilliam	19,419	0	0	0	48,296	29,493	97,207
	Harney	0	0	0	0	0	10,804	10,804
	Hood River	30,740	0	0	0	0	0	30,740
	Jackson	58,549	0	0	0	1,500	93,842	153,891
	Jefferson	0	0	0	0	0	722	722
	Josephine	36,992	0	21	0	0	6,708	43,721
	Klamath	4,772	7,533	0	6,361	7,662	2,403	28,731
	Lake	9,408	2,451	0	0	0	824	12,683
	Lane	375	21	0	0	66	58,178	58,640
	Lincoln	42,244	400	0	0	0	121	42,765
	Linn	2,407	0	290	0	0	32,722	35,419
	Malheur	0	0	0	11,127	0	894	12,021
	Marion	190	92	515	0	377	362	1,537
	Morrow	15,153	0	0	0	0	25,714	40,867
	Multnomah	116	0	0	0	0	0	116
	Polk	23,484	341	1,719	175	206	2,572	28,497
	Sherman	0	0	0	5,356	0	0	5,356
	Tillamook	21	0	0	0	0	19,692	19,713
	Umatilla	29,348	38	1,866	0	5,200	10,001	46,453
	Union	0	0	170	0	1,151	24,038	25,359
	Wallowa	0	0	0	0	0	6,062	6,062
	Wasco	0	2,556	1,396	0	0	2,000	5,952
	Washington	1,635	113	140	0	0	3,031	4,919
	Yamhill	1,377	0	90	0	5,625	1,887	8,979

Report 2

U.S. Agricultural and NonAgricultural Landholdings (Acres) by Country of Foreign Investor and by State and County as of December 31, 2024

State Name	County Name	Canada	Netherlands	Germany	Italy	United Kingdom	All Others	Totals
State Totals:		532,270	53,951	27,117	23,084	85,796	701,209	1,423,428

Report 2

U.S. Agricultural and NonAgricultural Landholdings (Acres) by Country of Foreign Investor and by State and County as of December 31, 2024

State Name	County Name	Canada	Netherlands	Germany	Italy	United Kingdom	All Others	Totals
Pennsylvania	Adams	95	0	1,085	0	0	1,179	2,359
	Allegheny	0	0	0	0	0	631	631
	Armstrong	0	0	0	0	100	0	100
	Beaver	0	0	0	0	0	232	232
	Bedford	55	0	30	0	0	0	85
	Berks	0	0	63	0	0	1,563	1,626
	Blair	0	0	0	0	0	13,057	13,057
	Bradford	0	0	0	0	0	7,404	7,404
	Bucks	0	522	0	0	0	348	870
	Butler	240	8	0	0	0	648	896
	Cambria	0	9,840	0	0	0	3,313	13,153
	Cameron	23,935	0	1,369	0	0	14,096	39,400
	Centre	3,535	0	4,855	0	3,483	3,308	15,182
	Chester	68	0	0	0	29	502	599
	Clarion	0	0	1,365	0	0	370	1,735
	Clearfield	0	0	1,248	0	12,614	0	13,862
	Clinton	0	0	0	0	0	363	363
	Columbia	1	0	111	0	0	0	112
	Crawford	116	0	111	0	0	147	374
	Cumberland	0	204	0	0	279	0	483
	Dauphin	0	0	0	0	0	490	490
	Delaware	0	0	22	0	22	0	44
	Elk	202	0	168	0	0	19,476	19,846
	Erie	239	0	0	0	0	3,333	3,572
	Fayette	0	100	0	0	0	912	1,012
	Forest	0	16	901	0	0	213	1,130
	Franklin	0	0	156	0	116	0	272
	Fulton	0	0	0	0	151	0	151
	Greene	0	0	277	0	0	0	277
	Indiana	780	0	0	0	0	0	780
	Jefferson	0	0	746	0	0	3,728	4,474
	Juniata	0	0	93	0	0	0	93
	Lackawanna	0	0	0	0	0	1,229	1,229
	Lancaster	0	242	0	0	0	102	344
	Lawrence	0	0	724	0	0	855	1,579

Report 2

U.S. Agricultural and NonAgricultural Landholdings (Acres) by Country of Foreign Investor and by State and County as of December 31, 2024

State Name	County Name	Canada	Netherlands	Germany	Italy	United Kingdom	All Others	Totals
Pennsylvania	Lebanon	0	197	0	30	299	0	526
	Lehigh	0	0	81	0	0	1,195	1,276
	Luzerne	0	0	0	0	20	0	20
	Lycoming	0	0	213	0	150	974	1,337
	McKean	28,993	392	7,749	0	0	51,079	88,213
	Mercer	0	0	0	154	0	990	1,144
	Montgomery	0	206	47	0	0	40	293
	Montour	27	0	110	0	70	0	207
	Northampton	0	0	796	264	0	932	1,992
	Northumberland	0	0	0	571	69	742	1,382
	Perry	300	0	0	0	0	216	516
	Potter	35,641	3,536	0	0	0	18,835	58,012
	Schuylkill	12,030	0	140	0	0	112	12,282
	Somerset	12,069	8,087	6,442	0	32,337	0	58,935
	Susquehanna	0	0	0	0	17	0	17
	Tioga	8	728	0	0	0	2,186	2,922
	Venango	4,522	0	17,947	0	0	4,306	26,775
	Warren	6,370	272	6,041	0	0	8,792	21,475
	Washington	45	155	0	0	0	0	200
	Westmoreland	0	0	172	0	0	135	307
	Wyoming	0	0	0	0	0	10,332	10,332
	York	0	300	301	405	102	1,556	2,664
State Totals:		129,272	24,805	53,363	1,423	49,858	179,922	438,643

Report 2

U.S. Agricultural and NonAgricultural Landholdings (Acres) by Country of Foreign Investor and by State and County as of December 31, 2024

State Name	County Name	Canada	Netherlands	Germany	Italy	United Kingdom	All Others	Totals
Puerto Rico	Mayaguez	5	266	2,106	0	0	427	2,803
	Ponce	44	0	216	0	0	564	824
State Totals:		49	266	2,322	0	0	991	3,627

Report 2

U.S. Agricultural and NonAgricultural Landholdings (Acres) by Country of Foreign Investor and by State and County as of December 31, 2024

State Name	County Name	Canada	Netherlands	Germany	Italy	United Kingdom	All Others	Totals
Rhode Island	Providence	6	0	0	0	0	0	6
	Washington	0	0	0	0	0	17	17
State Totals:		6	0	0	0	0	17	23

Report 2

U.S. Agricultural and NonAgricultural Landholdings (Acres) by Country of Foreign Investor and by State and County as of December 31, 2024

State Name	County Name	Canada	Netherlands	Germany	Italy	United Kingdom	All Others	Totals
South Carolina	Aiken	2,077	0	178	0	1,722	7,250	11,227
	Allendale	167	0	3,574	0	0	4,596	8,337
	Anderson	0	27	723	71	5	326	1,152
	Bamberg	2,178	0	7,650	0	0	0	9,828
	Barnwell	1,483	0	510	194	0	1,016	3,203
	Beaufort	3,000	0	0	0	0	1,375	4,375
	Berkeley	0	0	317	0	0	25,756	26,073
	Calhoun	0	0	0	0	0	797	797
	Charleston	23	18	1,546	0	0	11,028	12,615
	Cherokee	0	0	0	0	0	137	137
	Chester	3,401	0	0	0	397	6,786	10,584
	Chesterfield	197	0	1,363	0	1,186	4,195	6,941
	Clarendon	7,418	22,141	0	0	1,631	23,183	54,373
	Colleton	0	999	4,068	0	0	8,814	13,881
	Darlington	0	0	315	0	0	4,965	5,280
	Dillon	295	15,537	5,888	0	0	10,921	32,642
	Dorchester	0	0	345	0	0	20,784	21,129
	Edgefield	5	0	0	0	204	31	240
	Fairfield	1,403	0	351	0	0	11,608	13,362
	Florence	3,231	7,298	5,910	0	0	20,196	36,636
	Georgetown	33,146	101,081	3,386	0	0	61,081	198,694
	Greenville	642	0	188	0	0	26	856
	Greenwood	0	0	0	0	0	729	729
	Hampton	3,613	910	17,262	0	138	1,077	23,000
	Horry	3,493	22,221	0	0	0	8,225	33,940
	Jasper	0	0	6,610	0	0	0	6,610
	Kershaw	0	521	0	0	213	15,654	16,388
	Lancaster	1,373	0	13	0	0	3,631	5,017
	Laurens	621	1,117	0	51	0	6,155	7,944
	Lee	2,874	0	41	0	1,037	359	4,311
	Lexington	185	0	0	0	0	0	185
	Marion	32,331	51,732	4,387	0	0	15,750	104,199
	Marlboro	573	273	6,390	0	361	14,418	22,015
	McCormick	0	0	0	0	0	4,210	4,210
	Newberry	425	0	0	0	0	911	1,336

Report 2

U.S. Agricultural and NonAgricultural Landholdings (Acres) by Country of Foreign Investor and by State and County as of December 31, 2024

State Name	County Name	Canada	Netherlands	Germany	Italy	United Kingdom	All Others	Totals
South Carolina	Oconee	0	0	0	32	0	0	32
	Orangeburg	940	0	3,379	4,049	2,190	1,994	12,552
	Pickens	11	0	1,093	0	0	0	1,104
	Richland	0	0	1,653	0	748	386	2,787
	Spartanburg	128	461	647	0	0	1,067	2,303
	Sumter	0	1,158	1,426	0	0	2,491	5,075
	Union	599	0	0	0	0	4,137	4,736
	Williamsburg	30,442	79,302	0	0	224	27,177	137,145
	York	11	0	0	0	47	0	58
State Totals:		136,286	304,797	79,213	4,397	10,103	333,241	868,037

Report 2

U.S. Agricultural and NonAgricultural Landholdings (Acres) by Country of Foreign Investor and by State and County as of December 31, 2024

State Name	County Name	Canada	Netherlands	Germany	Italy	United Kingdom	All Others	Totals
South Dakota	Aurora	160	0	900	0	0	0	1,060
	Beadle	0	0	636	0	0	320	956
	Brookings	838	930	160	0	158	500	2,586
	Brown	85	0	0	0	856	0	941
	Butte	0	0	0	0	0	12,330	12,330
	Clark	640	0	4,394	400	33,144	371	38,948
	Clay	27	0	0	0	0	0	27
	Codington	0	1,803	270	0	0	0	2,073
	Davison	800	0	1,168	1,120	296	0	3,384
	Day	0	0	0	0	363	22,948	23,311
	Deuel	84,288	236	0	0	0	4,581	89,105
	Edmunds	0	0	0	0	0	320	320
	Grant	252	1,139	0	0	0	6,830	8,221
	Gregory	0	0	0	0	0	10	10
	Haakon	48,554	0	0	0	0	0	48,554
	Hamlin	56	40	320	0	0	0	416
	Hand	0	0	320	0	0	0	320
	Hanson	80	0	0	0	0	0	80
	Hughes	373	0	0	0	0	23,844	24,217
	Hutchinson	0	0	155	150	0	0	305
	Hyde	0	0	840	0	0	51,411	52,251
	Kingsbury	2,006	0	2,025	0	156	160	4,347
	Lake	0	0	0	0	107	0	107
	Lincoln	0	0	800	0	0	159	959
	Lyman	155	0	0	0	0	0	155
	McCook	0	0	0	160	1,132	0	1,292
	McPherson	0	0	0	0	63,796	36,044	99,840
	Meade	6,954	0	0	0	1,920	783	9,657
	Miner	0	81	160	0	0	0	241
	Minnehaha	0	0	76	0	34	17,598	17,708
	Moody	0	0	840	0	0	80	920
	Pennington	6,854	0	0	0	1,657	0	8,511
	Perkins	160	0	0	0	0	1,278	1,438
	Potter	877	0	0	0	0	0	877
	Roberts	163	0	0	0	131	16,842	17,136

Report 2

U.S. Agricultural and NonAgricultural Landholdings (Acres) by Country of Foreign Investor and by State and County as of December 31, 2024

State Name	County Name	Canada	Netherlands	Germany	Italy	United Kingdom	All Others	Totals
South Dakota	Sanborn	0	0	2,396	0	0	0	2,396
	Spink	800	0	3,005	0	0	0	3,805
	Turner	0	40	154	0	0	199	393
	Union	0	0	0	0	0	80	80
	Walworth	713	0	0	446	0	0	1,159
	Ziebach	0	0	0	0	0	798	798
State Totals:		154,835	4,269	18,619	2,276	103,751	197,486	481,234

Report 2

U.S. Agricultural and NonAgricultural Landholdings (Acres) by Country of Foreign Investor and by State and County as of December 31, 2024

State Name	County Name	Canada	Netherlands	Germany	Italy	United Kingdom	All Others	Totals
Tennessee	Anderson	0	0	0	0	0	50	50
	Bedford	371	0	0	0	96	3,262	3,729
	Benton	0	0	0	0	64	465	529
	Bledsoe	100	526	0	0	0	21,855	22,481
	Blount	0	0	0	0	0	17	17
	Bradley	0	0	0	0	0	656	656
	Carroll	0	0	0	95	0	869	964
	Carter	0	0	0	0	0	99	99
	Cheatham	0	0	0	0	440	0	440
	Chester	0	7,336	0	0	926	415	8,677
	Claiborne	0	0	0	0	0	67	67
	Clay	0	347	0	0	0	0	347
	Cocke	0	650	0	0	0	488	1,138
	Coffee	0	0	0	0	0	371	371
	Cumberland	0	0	0	0	0	912	912
	Davidson	0	0	157	0	0	0	157
	De Kalb	0	0	133	0	157	83	373
	Decatur	0	0	0	0	6,115	6,944	13,059
	Dickson	903	0	0	0	0	1,700	2,603
	Dyer	1,048	90	0	0	0	25	1,163
	Fayette	2,499	1,191	0	0	0	0	3,691
	Fentress	3	0	0	0	0	0	3
	Franklin	0	0	75	0	0	775	850
	Gibson	176	0	71	0	0	111	358
	Giles	263	3,161	0	0	0	0	3,424
	Grainger	0	0	219	0	0	20	239
	Greene	277	0	30	0	0	0	307
	Hamilton	0	0	0	0	0	2,332	2,332
	Hardeman	154	1,648	0	0	1,288	4,234	7,323
	Hardin	573	7,266	2,472	820	25,614	26,977	63,722
	Haywood	572	0	733	0	91	913	2,309
	Henderson	0	4,534	0	0	1,968	1,028	7,530
	Henry	80	0	638	0	1,174	7,357	9,249
	Hickman	0	12,867	0	0	0	93	12,960
	Houston	111	0	0	0	61	9,189	9,361

Report 2

U.S. Agricultural and NonAgricultural Landholdings (Acres) by Country of Foreign Investor and by State and County as of December 31, 2024

State Name	County Name	Canada	Netherlands	Germany	Italy	United Kingdom	All Others	Totals
Tennessee	Humphreys	300	0	3,915	0	0	0	4,215
	Jackson	0	238	0	0	0	334	572
	Jefferson	0	0	0	0	0	4,516	4,516
	Johnson	0	110	0	0	0	0	110
	Knox	80	0	0	0	0	941	1,021
	Lake	2,361	0	0	0	0	0	2,361
	Lauderdale	27	0	0	0	0	0	27
	Lawrence	0	17,701	0	0	3,275	569	21,545
	Lewis	0	12,720	0	0	0	190	12,910
	Lincoln	0	0	0	0	0	223	223
	Loudon	0	0	0	0	2	102	104
	Macon	0	0	0	0	141	412	553
	Madison	1,361	81	0	0	0	616	2,058
	Marshall	522	0	0	0	0	500	1,022
	Maury	0	0	0	0	682	4,841	5,523
	McMinn	0	0	0	0	0	165	165
	McNairy	348	7,374	143	1	5,345	14,553	27,763
	Monroe	1,225	0	0	0	0	80	1,305
	Montgomery	17	0	0	0	0	4,248	4,265
	Morgan	0	0	0	0	0	20,320	20,320
	Obion	1,185	0	75	0	690	288	2,238
	Overton	110	0	0	0	0	581	691
	Perry	0	0	0	0	470	470	940
	Pickett	0	0	13	0	1,516	0	1,529
	Putnam	0	13	0	0	0	0	13
	Rhea	0	0	0	0	0	2,137	2,137
	Robertson	2,230	0	0	0	0	0	2,230
	Rutherford	56	0	0	0	0	0	56
	Scott	0	0	0	0	0	80	80
	Sequatchie	0	0	0	0	0	951	951
	Sevier	0	0	0	0	0	161	161
	Shelby	1,354	185	0	0	0	3,946	5,485
	Smith	921	60	0	0	0	2,542	3,523
	Stewart	0	0	0	0	182	34,695	34,877
	Sullivan	0	0	0	0	0	109	109

Report 2

U.S. Agricultural and NonAgricultural Landholdings (Acres) by Country of Foreign Investor and by State and County as of December 31, 2024

State Name	County Name	Canada	Netherlands	Germany	Italy	United Kingdom	All Others	Totals
Tennessee	Tipton	0	0	0	0	0	683	683
	Union	513	0	162	0	0	105	780
	Van Buren	0	0	0	0	222	12	234
	Warren	0	0	0	0	0	238	238
	Washington	171	0	0	0	0	549	720
	Wayne	0	97,372	10	0	10,052	12,356	119,790
	Weakley	0	0	0	0	1,338	6,646	7,984
	Williamson	195	0	99	0	0	415	709
	Wilson	0	0	0	0	0	92	92
State Totals:		20,106	175,470	8,945	915	61,910	210,971	478,317

Report 2

U.S. Agricultural and NonAgricultural Landholdings (Acres) by Country of Foreign Investor and by State and County as of December 31, 2024

State Name	County Name	Canada	Netherlands	Germany	Italy	United Kingdom	All Others	Totals
Texas	Anderson	2,820	1,098	667	0	172	42,189	46,946
	Andrews	0	0	0	0	0	27,514	27,514
	Angelina	104,050	0	0	0	0	6,754	110,804
	Armstrong	0	0	0	0	0	92,113	92,113
	Atascosa	0	0	0	0	0	4,390	4,390
	Austin	0	63	94	0	0	82	239
	Bailey	0	359	0	0	448	1,042	1,849
	Bandera	289	0	2,450	61	0	1,827	4,627
	Bastrop	44	860	1,947	326	45	0	3,222
	Baylor	0	0	0	0	0	15,868	15,868
	Bee	58	0	0	0	947	8,517	9,522
	Bell	0	1,016	0	0	0	5,458	6,474
	Bexar	61	3,057	998	266	1,797	6,893	13,073
	Blanco	0	1,084	3,742	0	378	115	5,319
	Borden	0	0	0	0	0	24,578	24,578
	Bosque	0	0	22	0	0	3,859	3,881
	Bowie	2,752	2,370	103	0	0	16,116	21,342
	Brazoria	897	770	0	986	8,053	11,440	22,146
	Brazos	0	0	1,217	0	0	10,849	12,066
	Brewster	0	0	75	0	37	15,787	15,899
	Briscoe	0	0	0	0	0	6,063	6,063
	Brown	0	371	0	0	25	540	936
	Burleson	0	0	310	8,420	0	8,385	17,115
	Burnet	0	0	907	0	0	307	1,214
	Caldwell	2,719	0	80	0	0	8,478	11,276
	Calhoun	0	0	0	0	5,846	1,404	7,250
	Callahan	0	0	0	16,246	0	9,034	25,280
	Cameron	181	458	264	1,901	1,880	27,596	32,280
	Camp	0	0	0	0	0	182	182
	Carson	12,273	0	0	0	40	22,783	35,096
	Cass	40,666	6,096	0	0	0	26,474	73,236
	Castro	13,194	745	0	0	0	1,715	15,654
	Chambers	0	0	0	0	0	1,842	1,842
	Cherokee	64,560	0	6,196	0	0	32,218	102,974
	Childress	0	0	0	0	0	3,646	3,646

Report 2

U.S. Agricultural and NonAgricultural Landholdings (Acres) by Country of Foreign Investor and by State and County as of December 31, 2024

State Name	County Name	Canada	Netherlands	Germany	Italy	United Kingdom	All Others	Totals
Texas	Cochran	0	0	0	0	149	0	149
	Coke	0	0	726	0	0	0	726
	Coleman	720	312	0	0	4,420	5,901	11,353
	Collin	335	231	150	0	578	5,878	7,172
	Colorado	0	377	186	11,449	0	615	12,627
	Comal	410	0	2,729	0	1,285	1,387	5,811
	Comanche	26,972	1,923	0	391	14	1,479	30,778
	Concho	0	0	0	331	0	17,866	18,197
	Cooke	0	0	70	194	164	17,484	17,912
	Coryell	0	0	1,618	0	0	777	2,395
	Crane	0	0	0	0	846	133	979
	Crockett	0	0	0	28	86	3,815	3,929
	Crosby	1,520	0	0	0	0	0	1,520
	Culberson	16,884	0	0	7,680	0	76,194	100,758
	Dallam	2,669	783	1,272	156	316	14,579	19,775
	Dallas	2,477	1,039	2,143	0	189	1,646	7,495
	Dawson	18	0	0	0	0	814	832
	De Witt	0	0	0	0	0	1,403	1,403
	Deaf Smith	21,439	7,583	0	0	0	25,168	54,190
	Delta	31	188	5,535	1,478	68	166	7,466
	Denton	4,264	1,533	70	569	1,454	1,480	9,370
	Dickens	18,744	0	0	0	0	0	18,744
	Dimmit	0	31	0	0	0	4,862	4,892
	Donley	1,493	0	0	0	0	0	1,493
	Duval	0	2,200	0	0	2,962	14,996	20,158
	Eastland	10	160	0	4,507	110	0	4,787
	Ector	0	0	0	0	466	164	630
	Edwards	0	0	0	0	0	12,552	12,552
	El Paso	0	0	0	0	0	1,124	1,124
	Ellis	759	1,996	4,165	0	4,154	8,314	19,388
	Erath	2,406	2,884	0	0	0	7,665	12,954
	Falls	0	0	2,943	5,046	7,040	1,195	16,224
	Fannin	1,045	0	309	0	0	5,807	7,161
	Fayette	0	0	0	542	0	1,919	2,461
	Fisher	0	0	11,559	0	0	21	11,580

Report 2

U.S. Agricultural and NonAgricultural Landholdings (Acres) by Country of Foreign Investor and by State and County as of December 31, 2024

State Name	County Name	Canada	Netherlands	Germany	Italy	United Kingdom	All Others	Totals
Texas	Floyd	224	0	0	0	7,688	25,824	33,736
	Foard	27,440	0	0	0	9,854	0	37,295
	Fort Bend	3,051	2,578	0	0	114	20,594	26,337
	Franklin	0	1,232	2,841	2,100	0	1,509	7,682
	Freestone	10	1,131	1,729	3,485	0	78	6,433
	Frio	0	905	0	0	2,171	1,361	4,437
	Gaines	980	0	0	0	4,663	1,848	7,491
	Galveston	859	474	0	0	595	80	2,008
	Garza	0	0	0	0	0	6,427	6,427
	Gillespie	0	1,924	0	0	26	544	2,494
	Glasscock	1,262	0	19,887	0	0	26,448	47,596
	Goliad	0	0	0	0	2,530	4,963	7,493
	Gonzales	8,151	0	0	1,874	175	835	11,035
	Gray	17,600	122	1,110	0	0	6,854	25,686
	Grayson	1,051	0	0	0	869	5,980	7,900
	Gregg	0	0	1,148	0	2	0	1,150
	Grimes	0	353	85	2,693	0	2,384	5,515
	Guadalupe	0	0	20	20	0	51	91
	Hale	322	0	0	0	1,789	520	2,631
	Hall	0	0	0	0	0	1,541	1,541
	Hamilton	0	386	220	0	0	1,783	2,389
	Hansford	2,962	0	0	2,425	5,846	4,379	15,611
	Hardeman	0	0	0	0	4,522	1,280	5,802
	Hardin	157,704	1,790	1,079	0	0	67,537	228,111
	Harris	3,362	1,767	0	0	979	4,097	10,205
	Harrison	5,779	1,427	311	0	60	6,704	14,281
	Hartley	19,827	865	480	0	0	22,893	44,065
	Haskell	0	0	0	21,841	0	0	21,841
	Hays	0	0	0	0	598	2,909	3,507
	Hemphill	17,219	0	0	0	0	0	17,219
	Henderson	0	5,134	0	0	79	1,050	6,263
	Hidalgo	271	1,149	5,080	85	15,365	199,613	221,563
	Hill	522	1,337	0	1,196	0	5,547	8,602
	Hockley	28	357	0	0	0	0	385
	Hood	0	0	0	0	0	560	560

Report 2

U.S. Agricultural and NonAgricultural Landholdings (Acres) by Country of Foreign Investor and by State and County as of December 31, 2024

State Name	County Name	Canada	Netherlands	Germany	Italy	United Kingdom	All Others	Totals
Texas	Hopkins	0	8,607	516	2,445	769	4,246	16,583
	Houston	9,044	1,732	1,275	0	63	17,318	29,432
	Howard	16,368	0	5,036	0	0	4,725	26,129
	Hudspeth	0	0	0	0	0	15,115	15,115
	Hunt	1,506	2,163	948	0	0	8,397	13,014
	Hutchinson	320	0	0	0	0	0	320
	Irion	14,893	0	0	0	0	0	14,893
	Jack	0	0	0	0	0	36,671	36,671
	Jackson	0	0	5,256	1,053	376	40,349	47,034
	Jasper	44,106	5,577	0	0	80	54,106	103,869
	Jeff Davis	0	0	0	0	0	53,909	53,909
	Jefferson	0	922	2,364	0	0	2,762	6,048
	Jim Hogg	0	0	0	0	0	1,541	1,541
	Jim Wells	724	0	0	0	0	0	724
	Johnson	0	0	23	0	0	841	864
	Jones	0	0	0	1,215	0	1,944	3,159
	Karnes	153	0	0	3,178	0	132	3,463
	Kaufman	0	2,635	117	1,447	0	5,235	9,434
	Kendall	0	0	0	0	0	1,966	1,966
	Kenedy	0	0	37,408	0	0	0	37,408
	Kent	0	0	0	0	1,920	0	1,920
	Kerr	0	0	0	0	0	2,170	2,170
	Kimble	0	0	0	0	72	612	684
	Kinney	0	0	0	0	23	13,033	13,056
	Knox	24,539	0	0	0	0	14,000	38,539
	La Salle	0	0	0	0	0	3,299	3,299
	Lamar	17,351	1,403	3,407	0	249	12,395	34,805
	Lamb	4,152	1,946	0	0	20,566	2,665	29,329
	Lavaca	0	1,795	35	0	372	209	2,411
	Lee	0	195	0	1,133	0	0	1,328
	Leon	31	1,145	196	0	496	5,133	7,001
	Liberty	19,690	3,542	6,493	0	592	18,042	48,360
	Limestone	394	909	0	0	0	36,786	38,089
	Lipscomb	0	0	0	0	0	16,888	16,888
	Live Oak	0	0	0	0	4,171	41	4,212

Report 2

U.S. Agricultural and NonAgricultural Landholdings (Acres) by Country of Foreign Investor and by State and County as of December 31, 2024

State Name	County Name	Canada	Netherlands	Germany	Italy	United Kingdom	All Others	Totals
Texas	Llano	243	0	0	0	0	0	243
	Lubbock	0	0	0	0	0	924	924
	Lynn	0	0	0	0	0	616	616
	Madison	0	1,652	0	0	2,073	4,428	8,153
	Marion	32,699	7,642	0	0	0	19,699	60,040
	Martin	62,483	0	0	0	0	0	62,483
	Mason	0	0	0	11,996	0	0	11,996
	Matagorda	4,426	0	0	0	80	41,198	45,704
	Maverick	0	0	0	0	0	5,839	5,839
	McCulloch	0	0	0	0	1,421	352	1,773
	McLennan	253	0	942	34	175	10,213	11,617
	McMullen	0	328	0	0	0	0	328
	Medina	0	0	57	0	0	1,793	1,850
	Menard	0	0	0	4,075	0	12,598	16,673
	Midland	0	12	0	0	0	0	12
	Milam	0	0	0	1,175	0	2,692	3,866
	Mills	14,085	0	0	0	0	0	14,085
	Mitchell	0	0	583	0	0	10,188	10,771
	Montague	0	0	111	0	0	1,050	1,161
	Montgomery	47	916	0	0	0	385	1,348
	Moore	1,400	3,520	0	0	0	0	4,920
	Morris	1,830	156	0	0	243	344	2,574
	Nacogdoches	103,616	0	14,071	0	0	106	117,793
	Navarro	2,339	1,430	256	4,810	1,508	22,190	32,532
	Newton	182,652	1,896	19,567	0	0	101,988	306,103
	Nolan	5,566	0	21,426	719	0	23,696	51,407
	Nueces	141	39	0	15,090	157	965	16,391
	Ochiltree	1,332	0	0	0	0	13,736	15,069
	Oldham	2,159	0	0	0	0	34,471	36,630
	Orange	1,668	168	630	0	0	61	2,527
	Panola	85,868	0	12,183	0	0	6,880	104,932
	Parker	422	0	0	50	320	0	792
	Parmer	94,454	0	0	0	0	638	95,092
	Pecos	1,271	0	0	0	1,737	23,090	26,098
	Polk	112,470	61,674	936	0	28	98,827	273,935

Report 2

U.S. Agricultural and NonAgricultural Landholdings (Acres) by Country of Foreign Investor and by State and County as of December 31, 2024

State Name	County Name	Canada	Netherlands	Germany	Italy	United Kingdom	All Others	Totals
Texas	Potter	0	0	0	0	0	5,178	5,178
	Presidio	0	68,666	7,182	0	2,779	4,450	83,077
	Rains	0	0	0	0	0	231	231
	Reagan	42,301	0	0	0	0	14,497	56,799
	Red River	6,365	1,720	23,693	0	15,738	18,397	65,913
	Reeves	4,928	0	0	0	1,270	79,954	86,152
	Refugio	0	0	0	0	0	18,808	18,808
	Roberts	11,583	0	0	0	0	10	11,593
	Robertson	11,517	2,828	13,725	0	6,101	9,663	43,835
	Rockwall	15	1,244	0	0	0	1,495	2,754
	Runnels	0	0	0	0	0	1,729	1,729
	Rusk	8,096	0	1,218	0	0	0	9,314
	Sabine	4,339	0	455	0	0	0	4,794
	San Augustine	72,495	0	1,101	0	0	2,154	75,749
	San Jacinto	197	0	0	0	0	2,866	3,063
	San Patricio	2,880	0	31,714	160	150	2,543	37,447
	San Saba	0	0	2,051	0	73	844	2,968
	Schleicher	0	0	0	0	338	21,357	21,695
	Scurry	91,725	0	17,743	3,405	74	26,092	139,039
	Shackelford	0	0	0	7,413	0	36,349	43,762
	Shelby	48,010	0	8,503	0	0	76	56,589
	Sherman	7,489	0	0	0	0	9,357	16,846
	Smith	0	2,071	0	0	187	41	2,299
	Somervell	0	0	0	0	0	1,622	1,622
	Starr	632	1,694	0	0	0	28,036	30,362
	Sterling	0	0	29,298	0	0	19,084	48,382
	Stonewall	0	0	0	0	0	4,846	4,846
	Sutton	0	0	0	0	0	476	476
	Swisher	640	0	0	0	0	1,832	2,472
	Tarrant	3,593	912	454	0	477	6,006	11,442
	Taylor	0	0	0	0	0	140	140
	Terrell	6,403	0	0	0	1,750	1,010	9,163
	Terry	2,677	0	0	0	0	16,964	19,641
	Throckmorton	0	0	0	61,250	0	3,986	65,236
	Titus	0	646	0	1,188	0	15	1,849

Report 2

U.S. Agricultural and NonAgricultural Landholdings (Acres) by Country of Foreign Investor and by State and County as of December 31, 2024

State Name	County Name	Canada	Netherlands	Germany	Italy	United Kingdom	All Others	Totals
Texas	Tom Green	152	0	0	0	0	4,118	4,270
	Travis	1,501	215	0	0	0	3,530	5,246
	Trinity	26,700	24,748	0	0	0	18,113	69,561
	Tyler	144,089	31,252	1,222	0	0	150,371	326,934
	Upshur	1,423	295	0	0	0	1,075	2,793
	Upton	0	0	0	2,790	493	14,202	17,485
	Uvalde	0	0	334	0	187	4,387	4,908
	Val Verde	0	0	0	0	10	141,194	141,204
	Van Zandt	104	0	0	0	0	2,680	2,784
	Victoria	5,322	0	1	0	0	58	5,381
	Waller	59	50	0	0	9	7,510	7,628
	Ward	0	0	0	0	660	0	660
	Washington	0	389	0	0	60	756	1,205
	Webb	0	0	0	476	0	17,158	17,634
	Wharton	0	0	0	7,666	212	15,062	22,939
	Wichita	0	0	0	543	619	0	1,162
	Wilbarger	0	0	0	3,084	8,844	3,129	15,058
	Willacy	0	0	36,804	0	0	80,193	116,997
	Williamson	0	134	1,077	0	0	2,981	4,192
	Wilson	0	0	607	0	933	1,860	3,400
	Winkler	6,400	0	0	0	0	0	6,400
	Wise	0	0	1,893	0	0	0	1,893
	Wood	0	4,711	0	0	97	63	4,871
	Yoakum	0	0	0	0	5,822	0	5,822
	Young	0	0	0	0	2,579	2,676	5,255
	Zapata	0	0	0	0	0	56,434	56,434
	Zavala	0	0	0	0	158	91,693	91,851
State Totals:		1,991,717	316,097	399,449	232,692	189,004	2,880,501	6,009,458

Report 2

U.S. Agricultural and NonAgricultural Landholdings (Acres) by Country of Foreign Investor and by State and County as of December 31, 2024

State Name	County Name	Canada	Netherlands	Germany	Italy	United Kingdom	All Others	Totals
Utah	Beaver	0	0	0	4,997	0	1,950	6,947
	Cache	0	0	0	1,269	0	0	1,269
	Davis	0	0	2	0	0	0	2
	Duchesne	489	0	0	0	0	0	489
	Emery	0	0	0	0	0	1,216	1,216
	Garfield	0	0	303	0	0	0	303
	Iron	0	0	0	5,878	2,238	805	8,921
	Juab	3,061	0	0	0	976	0	4,037
	Kane	0	1,280	0	0	0	0	1,280
	Millard	0	518	0	5,461	0	39	6,018
	Salt Lake	0	83	0	0	31,192	578	31,853
	San Juan	0	0	0	0	0	320	320
	Sanpete	1,600	0	0	0	0	0	1,600
	Summit	0	8,620	0	0	0	0	8,620
	Tooele	5,542	0	0	0	1,652	4,425	11,619
	Uintah	0	0	0	0	0	8,381	8,381
	Wasatch	0	9,800	0	0	0	0	9,800
State Totals:		10,693	20,301	305	17,605	36,058	17,713	102,675

Report 2

U.S. Agricultural and NonAgricultural Landholdings (Acres) by Country of Foreign Investor and by State and County as of December 31, 2024

State Name	County Name	Canada	Netherlands	Germany	Italy	United Kingdom	All Others	Totals
Vermont	Addison	202	1,802	160	0	154	2,938	5,256
	Bennington	488	0	0	0	525	0	1,013
	Caledonia	4,629	0	31	0	1,237	1,177	7,074
	Chittenden	417	159	15	0	0	39	630
	Essex	19,141	0	1,270	0	0	283	20,694
	Franklin	12,168	607	1,507	68	302	1,178	15,830
	Grand Isle	1,687	0	0	0	0	135	1,822
	Lamoille	2,663	338	0	0	1,734	6,681	11,416
	Orange	2,685	0	0	0	1,575	1,930	6,190
	Orleans	6,757	1,141	1,670	0	1,162	4,027	14,757
	Rutland	0	166	0	0	2,275	3,656	6,097
	Washington	1,986	0	82	0	391	1,026	3,485
	Windham	1,913	0	0	0	5,027	1,700	8,640
	Windsor	0	313	523	0	352	3,400	4,588
State Totals:		54,736	4,526	5,258	68	14,734	28,170	107,492

Report 2

U.S. Agricultural and NonAgricultural Landholdings (Acres) by Country of Foreign Investor and by State and County as of December 31, 2024

State Name	County Name	Canada	Netherlands	Germany	Italy	United Kingdom	All Others	Totals
Virginia	Accomack	0	343	0	0	0	22	365
	Albemarle	151	0	1,664	0	840	4,415	7,070
	Amelia	0	0	0	0	2,015	0	2,015
	Amherst	0	0	0	0	0	1,579	1,579
	Appomattox	0	0	0	0	0	117	117
	Augusta	0	0	0	0	0	469	469
	Bedford	115	136	168	0	0	12	431
	Botetourt	700	0	91	0	515	4,807	6,113
	Brunswick	3,486	228	13,182	0	0	3,906	20,802
	Buchanan	0	0	112	0	0	1,399	1,511
	Buckingham	38	0	0	0	630	502	1,170
	Campbell	0	0	0	0	0	92	92
	Caroline	16	0	451	0	0	405	873
	Carroll	0	0	0	0	0	792	792
	Charles City	0	0	5,342	0	404	772	6,518
	Charlotte	0	0	0	0	888	5,454	6,342
	Chesapeake	332	0	0	246	52	2,026	2,656
	Clarke	0	0	2,724	0	69	249	3,042
	Culpeper	27	8	3,790	95	0	3,061	6,981
	Cumberland	0	0	1,508	0	919	2,091	4,518
	Dinwiddie	7,726	0	4,650	0	0	14,496	26,871
	Essex	154	0	1,118	0	1,814	2,774	5,860
	Fairfax	0	823	0	0	0	382	1,205
	Fauquier	0	2,511	452	0	1,641	4,657	9,261
	Fluvanna	0	0	962	104	599	5,375	7,039
	Frederick	955	0	58	0	7	1,101	2,121
	Giles	0	0	0	0	0	329	329
	Gloucester	73	0	779	0	0	290	1,142
	Goochland	0	222	0	0	0	625	847
	Grayson	66	0	0	10	0	313	389
	Greene	0	0	0	0	371	0	371
	Greensville	0	128	0	1,075	28	217	1,448
	Halifax	0	0	0	0	0	2,046	2,046
	Hanover	1,730	0	0	125	243	0	2,098
	Henry	1,355	0	0	0	0	694	2,049

Report 2

U.S. Agricultural and NonAgricultural Landholdings (Acres) by Country of Foreign Investor and by State and County as of December 31, 2024

State Name	County Name	Canada	Netherlands	Germany	Italy	United Kingdom	All Others	Totals
Virginia	Isle of Wight	5,212	0	517	0	387	1,053	7,169
	King and Queen	307	0	0	0	3,844	1,149	5,300
	King George	0	0	0	0	0	573	573
	King William	4,220	0	0	0	4,592	2,041	10,853
	Lancaster	2,622	108	226	0	240	780	3,976
	Lee	0	0	16	0	0	105	121
	Loudoun	339	3,055	727	76	0	8,995	13,192
	Louisa	0	0	245	138	0	1,168	1,551
	Lunenburg	8,039	0	77	0	3,123	1,548	12,787
	Lynchburg	0	265	0	0	0	0	265
	Madison	0	0	0	0	816	2,071	2,887
	Mathews	0	0	273	0	595	1,357	2,225
	Mecklenburg	0	0	374	0	152	601	1,127
	Middlesex	147	0	17	0	897	131	1,192
	Montgomery	2,432	154	217	0	0	97	2,900
	Nelson	0	1,214	0	0	67	3,869	5,150
	New Kent	0	0	0	0	0	278	278
	Northampton	60	0	0	0	0	0	60
	Northumberland	0	0	239	0	747	604	1,589
	Nottoway	0	0	0	0	0	1,109	1,109
	Orange	822	171	2,339	30	635	1,030	5,027
	Patrick	0	0	0	0	0	11,558	11,558
	Pittsylvania	0	0	0	0	0	774	774
	Prince Edward	152	0	0	0	634	928	1,714
	Prince George	3,673	0	0	0	9	15,207	18,890
	Prince William	0	0	0	0	0	470	470
	Pulaski	26	0	0	0	0	292	318
	Rappahannock	1	2	722	76	399	469	1,669
	Richmond	0	0	0	0	159	1,110	1,269
	Roanoke	0	86	0	0	0	57	143
	Rockbridge	0	0	491	0	0	293	784
	Rockingham	0	69	0	0	0	163	232
	Scott	0	0	0	0	0	379	379
	Shenandoah	180	0	0	0	316	233	729
	Smyth	0	0	0	0	0	83	83

Report 2

U.S. Agricultural and NonAgricultural Landholdings (Acres) by Country of Foreign Investor and by State and County as of December 31, 2024

State Name	County Name	Canada	Netherlands	Germany	Italy	United Kingdom	All Others	Totals
Virginia	Southampton	8,335	0	0	0	238	1,305	9,878
	Spotsylvania	229	0	0	0	3,752	2,328	6,308
	Stafford	0	0	0	0	0	919	919
	Suffolk	2,377	0	0	117	58	1,411	3,963
	Surry	2,980	0	0	0	93	1,131	4,204
	Sussex	3,491	0	0	0	936	4,183	8,610
	Tazewell	0	0	76	0	2,560	0	2,636
	Virginia Beach	0	0	0	0	54	0	54
	Warren	0	0	155	0	0	29	184
	Washington	23	0	0	0	0	0	23
	Westmoreland	0	0	0	161	0	434	595
	Wise	0	0	1,005	0	0	0	1,005
	Wythe	0	0	0	0	0	546	546
State Totals:		62,590	9,523	44,768	2,253	36,339	138,331	293,803

Report 2

U.S. Agricultural and NonAgricultural Landholdings (Acres) by Country of Foreign Investor and by State and County as of December 31, 2024

State Name	County Name	Canada	Netherlands	Germany	Italy	United Kingdom	All Others	Totals
Washington	Adams	2,677	3,284	48	0	2,696	8,473	17,179
	Benton	7,477	0	200	39	0	18,329	26,045
	Chelan	7,854	0	0	0	0	828	8,682
	Clallam	33	2,221	0	0	0	3,495	5,749
	Clark	121	163	0	0	0	613	897
	Columbia	46,022	0	0	0	57,850	0	103,872
	Cowlitz	425	0	0	0	0	797	1,222
	Douglas	4,216	0	0	3,346	3,557	5,709	16,828
	Ferry	97,563	0	15	0	2,462	0	100,040
	Franklin	2,184	0	0	0	0	622	2,806
	Garfield	90,293	0	0	30,961	89,525	0	210,779
	Grant	6,799	236	240	37	160	1,423	8,895
	Grays Harbor	57,622	0	1,199	0	0	30,051	88,872
	Island	215	0	20	0	0	0	235
	Jefferson	58	5,808	173	0	0	10,512	16,551
	King	126,698	45,438	2	0	0	16,323	188,461
	Kitsap	44	0	0	0	0	0	44
	Kittitas	14,533	0	0	0	0	40,143	54,676
	Klickitat	98,724	2,892	10	20	4,709	82,454	188,809
	Lewis	8,439	10,234	4,275	0	12,796	43,839	79,583
	Lincoln	652	0	80	625	934	0	2,291
	Okanogan	14,632	0	2,326	0	48,918	818	66,694
	Pacific	52,607	33,662	9,518	0	0	15,656	111,443
	Pend Oreille	1,605	0	0	0	0	246	1,851
	Pierce	147,513	52,134	1,793	0	0	0	201,440
	San Juan	33	0	114	0	0	0	147
	Skagit	3,708	630	22,276	0	23	1,823	28,460
	Skamania	7,127	0	0	0	0	0	7,127
	Snohomish	7,601	0	1,862	0	0	243	9,706
	Spokane	1,585	0	0	0	2,397	667	4,649
	Stevens	32,870	0	0	0	59	11,341	44,270
	Thurston	278	0	5,342	0	0	2,483	8,103
	Wahkiakum	46,293	0	12,609	0	0	13,661	72,563
	Walla Walla	8,274	0	0	0	79	11,848	20,201
	Whatcom	14,439	283	10,482	0	8,281	22,723	56,208

Report 2

U.S. Agricultural and NonAgricultural Landholdings (Acres) by Country of Foreign Investor and by State and County as of December 31, 2024

State Name	County Name	Canada	Netherlands	Germany	Italy	United Kingdom	All Others	Totals
Washington	Whitman	228	0	0	0	0	0	228
	Yakima	12,369	0	2,743	0	10,177	65,447	90,736
State Totals:		923,812	156,985	75,327	35,028	244,623	410,566	1,846,343

Report 2

U.S. Agricultural and NonAgricultural Landholdings (Acres) by Country of Foreign Investor and by State and County as of December 31, 2024

State Name	County Name	Canada	Netherlands	Germany	Italy	United Kingdom	All Others	Totals
West Virginia	Barbour	0	0	0	0	0	67	67
	Boone	4,680	0	10	0	0	0	4,690
	Braxton	0	0	54	0	0	0	54
	Doddridge	0	0	0	0	0	140	140
	Fayette	0	0	285	2,345	0	84	2,714
	Gilmer	35	0	0	0	1,585	0	1,620
	Grant	0	17,458	0	0	0	5,310	22,768
	Greenbrier	62,499	0	0	0	0	0	62,499
	Hampshire	0	0	0	0	0	705	705
	Hardy	510	0	0	0	0	0	510
	Harrison	16	0	0	0	0	304	320
	Jefferson	248	0	0	100	1,719	845	2,912
	Kanawha	1,680	0	0	0	3,413	0	5,093
	Lewis	0	0	0	0	68	277	345
	Lincoln	0	0	0	0	0	6,439	6,439
	Logan	0	0	0	0	0	14,592	14,592
	Marshall	0	0	127	0	166	0	293
	Mason	0	0	0	644	0	0	644
	McDowell	0	0	1,684	0	0	36,455	38,139
	Mercer	0	0	0	0	0	67	67
	Mineral	0	0	0	0	1,101	271	1,372
	Mingo	0	0	0	0	0	26,970	26,970
	Monroe	0	0	145	0	0	0	145
	Nicholas	0	0	0	0	0	3,464	3,464
	Pendleton	0	0	0	0	0	150	150
	Pocahontas	10,540	0	0	0	500	25	11,065
	Preston	0	0	0	1,144	0	157	1,301
	Putnam	0	0	0	0	0	306	306
	Raleigh	8,530	0	5,880	1,215	0	3,904	19,529
	Randolph	0	0	0	0	272	4,775	5,047
	Ritchie	0	0	0	0	0	903	903
	Roane	0	0	0	0	105	618	723
	Summers	0	0	225	0	0	0	225
	Upshur	0	0	247	0	0	166	413
	Wayne	0	0	0	0	0	5,892	5,892

Report 2

U.S. Agricultural and NonAgricultural Landholdings (Acres) by Country of Foreign Investor and by State and County as of December 31, 2024

State Name	County Name	Canada	Netherlands	Germany	Italy	United Kingdom	All Others	Totals
West Virginia	Webster	0	6,716	0	0	0	86	6,802
	Wetzel	0	0	61	0	0	0	61
	Wood	0	650	0	0	0	30	680
	Wyoming	0	0	875	0	0	78,466	79,341
State Totals:		88,739	24,824	9,593	5,448	8,929	191,468	329,001

Report 2

U.S. Agricultural and NonAgricultural Landholdings (Acres) by Country of Foreign Investor and by State and County as of December 31, 2024

State Name	County Name	Canada	Netherlands	Germany	Italy	United Kingdom	All Others	Totals
Wisconsin	Adams	3,422	0	0	0	0	0	3,422
	Ashland	0	0	0	0	0	12,127	12,127
	Barron	1,095	18	58	0	0	320	1,490
	Bayfield	0	0	560	0	0	10,964	11,524
	Brown	0	40	0	0	101	0	141
	Buffalo	0	0	0	0	0	40	40
	Calumet	113	0	0	0	0	0	113
	Clark	472	928	0	0	0	404	1,804
	Columbia	0	0	0	0	0	80	80
	Crawford	59	0	0	0	80	141	280
	Dane	8,647	0	148	0	0	871	9,666
	Dodge	91	145	0	335	255	0	826
	Door	0	0	0	0	60	0	60
	Douglas	13,355	0	0	0	0	66,891	80,246
	Dunn	0	0	160	0	4,503	0	4,663
	Eau Claire	0	0	0	0	0	1,556	1,556
	Florence	0	0	0	0	0	67,480	67,480
	Fond Du Lac	0	855	0	0	106	2,143	3,104
	Forest	0	0	0	0	0	36,579	36,579
	Grant	20	20	1,604	0	0	0	1,644
	Green	384	0	102	0	0	724	1,210
	Green Lake	0	630	0	0	0	200	830
	Iowa	10,912	27	185	0	61	398	11,583
	Iron	0	0	0	0	0	32,456	32,456
	Jackson	302	0	0	177	0	154	633
	Jefferson	3,165	327	0	0	0	101	3,593
	Juneau	4,027	0	50	0	319	0	4,396
	Kenosha	3,515	0	0	0	0	110	3,625
	Kewaunee	1,922	0	0	0	0	0	1,922
	Lafayette	6	1,712	3,229	140	0	18,495	23,582
	Langlade	1,172	0	0	0	0	7,248	8,420
	Lincoln	0	0	0	0	0	23,938	23,938
	Manitowoc	8,791	139	73	0	0	0	9,003
	Marathon	0	369	0	2,291	0	12,441	15,101
	Marinette	0	0	0	0	0	73,326	73,326

Report 2

U.S. Agricultural and NonAgricultural Landholdings (Acres) by Country of Foreign Investor and by State and County as of December 31, 2024

State Name	County Name	Canada	Netherlands	Germany	Italy	United Kingdom	All Others	Totals
Wisconsin	Marquette	0	0	80	0	0	0	80
	Milwaukee	0	19	82	0	0	28	129
	Monroe	0	0	0	0	0	1,574	1,574
	Oconto	220	0	0	0	0	80	300
	Oneida	0	0	0	0	0	15,857	15,857
	Outagamie	0	0	0	0	56	0	56
	Pierce	0	0	0	0	0	264	264
	Polk	0	0	0	0	1,495	0	1,495
	Portage	0	50	0	0	3,669	2,747	6,466
	Price	0	0	397	0	0	27,509	27,906
	Racine	706	0	0	0	0	0	706
	Richland	0	40	280	0	0	100	420
	Rock	804	0	1,813	0	2,811	840	6,269
	Rusk	53	0	0	0	1,819	20,116	21,988
	Sauk	0	40	483	0	594	805	1,922
	Sawyer	0	0	0	0	0	55,968	55,968
	Shawano	0	81	0	0	99	80	260
	Sheboygan	0	67	0	0	0	80	147
	St. Croix	40	0	0	0	0	187	227
	Taylor	0	0	0	0	0	400	400
	Trempealeau	1,149	33	0	0	0	180	1,362
	Vernon	0	0	0	0	0	112	112
	Vilas	0	0	223	0	0	4,221	4,444
	Walworth	4,667	594	2,577	0	446	611	8,895
	Washburn	0	0	0	0	140	8,053	8,193
	Waukesha	0	0	9	0	0	194	203
	Waupaca	40	0	0	0	0	0	40
	Waushara	14,685	0	0	0	0	0	14,685
	Winnebago	0	0	0	0	114	218	332
	Wood	1,278	40	0	0	0	2,704	4,022
State Totals:		85,111	6,173	12,114	2,943	16,728	512,117	635,185

Report 2

U.S. Agricultural and NonAgricultural Landholdings (Acres) by Country of Foreign Investor and by State and County as of December 31, 2024

State Name	County Name	Canada	Netherlands	Germany	Italy	United Kingdom	All Others	Totals
Wyoming	Albany	79,199	0	0	0	0	34,533	113,732
	Big Horn	376	719	0	0	411	656	2,162
	Campbell	0	6,370	0	0	56,159	0	62,529
	Carbon	53,537	0	5,560	0	0	31,726	90,823
	Converse	0	0	0	0	7,563	13,182	20,745
	Crook	0	0	0	8,230	1,905	19,891	30,026
	Fremont	1,430	0	712	0	0	0	2,142
	Goshen	1,600	0	0	0	0	15,365	16,965
	Hot Springs	0	0	10,224	0	0	0	10,224
	Laramie	26,580	0	0	0	0	13,031	39,611
	Lincoln	301	0	0	0	0	0	301
	Natrona	0	0	0	0	3,035	0	3,035
	Niobrara	0	0	0	0	0	388	388
	Park	38	120	0	0	46	424	628
	Platte	0	0	0	0	35	25,016	25,051
	Sheridan	0	1,066	21,026	0	18,038	0	40,130
	Sublette	0	0	7,380	0	0	11,068	18,448
	Sweetwater	0	0	0	0	0	1,145	1,145
	Teton	0	1,099	0	0	0	0	1,099
	Uinta	3,492	0	0	0	0	1,541	5,033
State Totals:		166,554	9,374	44,902	8,230	87,192	167,966	484,218
Grand Totals:		16,131,408	4,699,916	2,770,565	2,680,994	2,668,327	18,290,611	47,241,820

Report 3

U.S. Landholdings by Foreign Investors by Type of Land Use and by State and County as of December 31, 2024

State Name	County Name	Number of Parcels	Acres in Cropland	Acres in Pasture	Acres in Forest	Acres in Other Ag	Acres in Non Ag	Total Acres
Alabama	Autauga	20	70	0	55,322	359	1,048	56,799
	Baldwin	16	0	0	102,741	550	1,208	104,499
	Barbour	8	0	0	9,390	0	119	9,509
	Bibb	14	0	0	51,341	13	610	51,964
	Bullock	24	364	82	67,854	3	690	68,994
	Butler	30	69	0	258,739	0	9,264	268,072
	Calhoun	6	0	0	9,101	0	59	9,160
	Chambers	2	0	0	449	0	0	449
	Cherokee	7	0	0	14,836	0	0	14,836
	Chilton	19	0	0	44,550	0	1,046	45,596
	Choctaw	21	0	0	38,011	0	123	38,134
	Clarke	21	0	0	13,659	57	107	13,823
	Clay	12	0	0	22,042	0	274	22,316
	Cleburne	14	822	0	22,274	10	111	23,218
	Coffee	6	0	0	12,153	1	0	12,154
	Colbert	10	2,346	203	13,267	28	1,033	16,876
	Conecuh	18	0	0	115,589	0	1,024	116,613
	Coosa	21	0	0	87,033	0	979	88,012
	Covington	9	0	0	47,217	0	945	48,162
	Crenshaw	23	395	664	81,998	0	1,456	84,513
	Cullman	1	0	0	204	0	0	204
	Dale	34	3,088	0	86	354	26	3,555
	Dallas	23	0	0	25,912	1,222	523	27,658
	De Kalb	1	0	0	323	0	0	323
	Elmore	26	875	28	17,035	2	252	18,192
	Escambia	16	925	0	60,865	52	1,368	63,210
	Etowah	3	0	0	1,684	0	0	1,684
	Fayette	4	0	0	11,252	0	140	11,392
	Franklin	4	0	0	59,292	0	0	59,292
	Geneva	8	800	115	3,277	0	82	4,274
	Greene	5	300	49	4,263	210	250	5,072
	Hale	19	0	0	17,162	6	167	17,335
	Henry	26	340	64	3,796	513	30	4,743
	Houston	2	1	0	847	0	69	917
	Jackson	8	0	0	30,904	0	29	30,933

Report 3

U.S. Landholdings by Foreign Investors by Type of Land Use and by State and County as of December 31, 2024

State Name	County Name	Number of Parcels	Acres in Cropland	Acres in Pasture	Acres in Forest	Acres in Other Ag	Acres in Non Ag	Total Acres
Alabama	Jefferson	1	0	0	22,425	0	0	22,425
	Lamar	10	0	0	4,734	45	23	4,802
	Lauderdale	19	3,277	227	2,303	52	0	5,858
	Lawrence	7	1,333	122	5,865	93	0	7,413
	Lee	3	0	0	147	0	0	147
	Limestone	12	432	97	2,697	536	3	3,766
	Lowndes	14	0	700	114,156	0	1,162	116,018
	Macon	26	986	0	12,566	138	215	13,905
	Madison	4	0	0	4,824	0	0	4,824
	Marengo	69	0	0	25,658	456	340	26,454
	Marion	6	0	0	101,850	0	110	101,960
	Marshall	4	0	2	510	13	0	525
	Mobile	12	4,361	0	27,647	0	1,655	33,664
	Monroe	55	1,306	0	124,185	259	1,557	127,307
	Montgomery	6	676	0	3,875	0	495	5,046
	Morgan	3	39	39	0	340	622	1,040
	Perry	38	1,200	0	43,842	0	368	45,410
	Pickens	1	0	0	352	0	0	352
	Pike	14	0	550	31,682	0	347	32,578
	Randolph	12	0	0	18,105	0	124	18,229
	Russell	5	550	0	659	0	206	1,415
	Shelby	9	160	60	8,147	240	1,323	9,930
	St. Clair	13	642	0	7,518	336	657	9,153
	Sumter	19	0	0	6,344	0	246	6,590
	Talladega	22	0	860	31,610	620	2,917	36,008
	Tallapoosa	19	0	0	40,749	0	345	41,094
	Tuscaloosa	3	0	0	297	46	0	343
	Walker	5	0	0	20,490	0	0	20,490
	Washington	14	1,591	0	107,467	0	2,232	111,290
	Wilcox	70	666	232	33,494	150	486	35,028
	Winston	4	0	0	48,285	0	0	48,285
State Totals:		980	27,615	4,092	2,156,953	6,706	38,466	2,233,833

Report 3

U.S. Landholdings by Foreign Investors by Type of Land Use and by State and County as of December 31, 2024

State Name	County Name	Number of Parcels	Acres in Cropland	Acres in Pasture	Acres in Forest	Acres in Other Ag	Acres in Non Ag	Total Acres
Alaska	Aleutians West	11	0	270,111	0	20	0	270,131
	Matanuska-Susitna	4	0	54	98	42	76	270
State Totals:		15	0	270,165	98	62	76	270,401

Report 3

U.S. Landholdings by Foreign Investors by Type of Land Use and by State and County as of December 31, 2024

State Name	County Name	Number of Parcels	Acres in Cropland	Acres in Pasture	Acres in Forest	Acres in Other Ag	Acres in Non Ag	Total Acres
Arizona	Cochise	27	2,677	9,154	0	3,337	795	15,963
	Coconino	5	0	481	0	45,647	0	46,128
	Gila	28	0	6,342	13	308	0	6,663
	Graham	11	1,089	162	0	56	79	1,386
	La Paz	3	2,308	0	0	1,816	1,138	5,262
	Maricopa	123	59,656	9,181	0	16,806	27,711	113,354
	Mohave	4	16,105	3,780	0	4,454	0	24,339
	Navajo	5	12,186	10,861	0	0	0	23,047
	Pima	18	764	28,121	0	199	350	29,434
	Pinal	71	18,697	28,417	441	5,740	6,044	59,339
	Santa Cruz	8	0	2,752	0	954	1,100	4,806
	Yavapai	7	720	20,839	0	148	160	21,867
	Yuma	15	5,254	0	0	57	30	5,341
State Totals:		325	119,456	120,090	454	79,522	37,407	356,928

Report 3

U.S. Landholdings by Foreign Investors by Type of Land Use and by State and County as of December 31, 2024

State Name	County Name	Number of Parcels	Acres in Cropland	Acres in Pasture	Acres in Forest	Acres in Other Ag	Acres in Non Ag	Total Acres
Arkansas	Arkansas	11	7,036	0	5,381	0	59	12,477
	Ashley	28	18,147	2	48,716	2,059	231	69,155
	Baxter	1	0	48	60	0	0	108
	Benton	40	2,852	4,093	2	1,348	65	8,360
	Boone	5	0	485	653	56	0	1,194
	Bradley	8	0	0	46,891	0	118	47,009
	Calhoun	8	0	0	22,444	171	16	22,631
	Chicot	85	67,387	700	2,948	2,416	3,843	77,295
	Clark	14	0	0	172,956	0	61	173,017
	Clay	2	1,504	0	0	46	0	1,550
	Cleburne	2	0	0	2,335	0	0	2,335
	Cleveland	3	0	0	21,758	0	112	21,870
	Columbia	1	0	0	3,828	0	36	3,864
	Conway	2	1,470	855	313	170	185	2,993
	Craighead	6	2,591	0	0	137	75	2,803
	Crittenden	15	11,476	0	78	400	1,218	13,172
	Cross	17	10,938	0	662	1,442	1,238	14,281
	Dallas	15	0	0	182,308	0	3,607	185,915
	Desha	17	9,043	0	31,911	64	447	41,466
	Drew	19	5,426	0	53,766	348	405	59,946
	Franklin	1	0	250	0	86	0	336
	Garland	1	0	0	259	0	0	259
	Grant	14	0	23	95,343	626	2,029	98,022
	Greene	2	2,699	0	171	0	118	2,987
	Hempstead	29	480	1,421	72,449	57	1,256	75,663
	Hot Spring	12	0	0	38,103	0	904	39,007
	Howard	1	0	0	0	19	0	19
	Independence	6	469	20	20	0	0	509
	Izard	6	0	486	619	0	4	1,109
	Jackson	10	7,039	58	23	0	322	7,442
	Jefferson	53	43,094	147	3,353	379	4,864	51,837
	Johnson	2	40	43	15	0	0	98
	Lafayette	8	358	2,175	11,738	130	147	14,549
	Lee	4	6,330	3,092	198	0	499	10,119
	Lincoln	21	20,814	0	2,220	521	1,073	24,627

Report 3

U.S. Landholdings by Foreign Investors by Type of Land Use and by State and County as of December 31, 2024

State Name	County Name	Number of Parcels	Acres in Cropland	Acres in Pasture	Acres in Forest	Acres in Other Ag	Acres in Non Ag	Total Acres
Arkansas	Little River	14	6,865	139	5,891	145	962	14,002
	Logan	4	0	241	53	0	0	294
	Lonoke	47	19,277	0	430	420	688	20,814
	Madison	2	0	130	80	0	20	230
	Miller	27	54,710	0	27,871	91	7,250	89,921
	Mississippi	14	8,658	0	0	132	169	8,958
	Monroe	10	8,359	0	506	318	25	9,208
	Nevada	12	0	0	88,917	0	61	88,978
	Ouachita	11	0	0	17,717	0	376	18,093
	Phillips	23	12,984	6	160	20	601	13,771
	Pike	6	0	0	54,918	0	0	54,918
	Poinsett	13	5,690	22	0	168	1,050	6,930
	Polk	7	27	10	11,644	3	149	11,833
	Pope	1	0	0	116	0	0	116
	Prairie	5	2,998	0	40	37	122	3,197
	Pulaski	9	5,558	100	411	15	492	6,576
	Saline	15	0	0	29,862	0	879	30,740
	Searcy	71	1,034	6,481	2,676	7,680	18	17,889
	Sevier	5	0	45	1,148	7	11	1,211
	Sharp	1	0	20	18	4	0	42
	St. Francis	34	17,607	3,926	197	92	264	22,087
	Union	3	0	0	4,639	0	40	4,679
	Washington	3	0	37	80	5	0	122
	White	4	8,084	0	0	167	96	8,347
	Woodruff	17	6,714	36	229	114	223	7,316
	Yell	1	1,050	0	186	0	0	1,236
State Totals:		828	378,808	25,092	1,069,309	19,894	36,431	1,529,534

Report 3

U.S. Landholdings by Foreign Investors by Type of Land Use and by State and County as of December 31, 2024

State Name	County Name	Number of Parcels	Acres in Cropland	Acres in Pasture	Acres in Forest	Acres in Other Ag	Acres in Non Ag	Total Acres
California	Alameda	14	1,092	1,313	0	1,592	105	4,102
	Amador	3	270	0	0	592	6	868
	Butte	16	3,813	0	97,718	536	0	102,067
	Calaveras	6	0	798	0	80	0	878
	Colusa	21	4,481	0	0	74	37	4,592
	Contra Costa	23	3,554	8,323	0	0	1,432	13,309
	Del Norte	2	0	0	3,242	0	22	3,264
	El Dorado	5	1,465	56	0	146	297	1,964
	Fresno	122	42,123	19,483	100	9,106	2,902	73,713
	Glenn	29	8,616	1,809	0	863	482	11,771
	Humboldt	3	0	0	20,447	0	3	20,450
	Imperial	14	44,857	4	0	789	33	45,684
	Kern	358	105,388	62,534	0	14,812	6,784	189,518
	Kings	29	7,508	2,952	0	773	1,588	12,821
	Lake	2	13	0	0	512	0	525
	Los Angeles	26	1,874	3,443	3	350	365	6,034
	Madera	120	30,592	5,298	413	7,818	1,810	45,931
	Marin	2	135	95	0	0	95	325
	Mendocino	31	254	6,894	6,073	28,486	2,635	44,342
	Merced	36	15,032	1,115	0	1,652	614	18,413
	Modoc	8	3,299	1,195	1,226	320	0	6,040
	Mono	4	520	300	11	30	0	861
	Monterey	28	8,489	3,662	0	2,098	1,288	15,538
	Napa	100	3,847	9,166	1,544	6,524	9,986	31,067
	Nevada	2	0	0	750	0	0	750
	Orange	10	606	4,638	36	316	420	6,016
	Placer	16	4,857	1,003	9	910	172	6,951
	Plumas	20	1,280	1,519	10,762	1,898	9	15,468
	Riverside	84	17,527	1,045	0	2,249	77,641	98,462
	Sacramento	36	7,924	3,253	0	903	862	12,942
	San Benito	11	3,017	18,210	0	176	1	21,404
	San Bernardino	28	2,187	1,109	0	1,800	2,113	7,209
	San Diego	55	1,048	25,491	0	2,979	401	29,919
	San Joaquin	57	24,388	1,370	0	795	1,419	27,972
	San Luis Obispo	48	22,333	30,457	635	8,981	640	63,046

Report 3

U.S. Landholdings by Foreign Investors by Type of Land Use and by State and County as of December 31, 2024

State Name	County Name	Number of Parcels	Acres in Cropland	Acres in Pasture	Acres in Forest	Acres in Other Ag	Acres in Non Ag	Total Acres
California	San Mateo	1	176	0	0	686	0	862
	Santa Barbara	31	9,074	52,399	140	3,892	2,508	68,013
	Santa Clara	18	1,050	14,616	0	2,428	101	18,195
	Santa Cruz	1	200	0	0	0	0	200
	Shasta	20	1,108	6,566	16,305	12	335	24,326
	Sierra	2	0	240	0	7,600	0	7,840
	Siskiyou	7	334	200	116,625	1,980	7	119,146
	Solano	45	11,623	16,323	0	359	437	28,743
	Sonoma	72	3,757	6,541	500	3,981	944	15,723
	Stanislaus	33	10,836	9	0	808	1,221	12,874
	Sutter	43	14,041	13	0	1,131	801	15,986
	Tehama	24	3,935	11,646	110,026	2,387	87	128,081
	Trinity	5	0	0	10,979	0	1	10,980
	Tulare	102	21,766	1,755	0	4,608	543	28,673
	Tuolumne	4	545	128	0	0	2,079	2,752
	Ventura	27	4,731	100	2,369	3,201	1,918	12,319
	Yolo	27	26,896	1,002	0	5,614	2,677	36,189
	Yuba	28	6,866	2,616	0	971	152	10,605
State Totals:		1,859	489,328	330,689	399,913	137,820	127,973	1,485,724

Report 3

U.S. Landholdings by Foreign Investors by Type of Land Use and by State and County as of December 31, 2024

State Name	County Name	Number of Parcels	Acres in Cropland	Acres in Pasture	Acres in Forest	Acres in Other Ag	Acres in Non Ag	Total Acres
Colorado	Adams	10	9,385	335	0	2,045	745	12,510
	Alamosa	3	1,596	24,982	0	160	0	26,738
	Arapahoe	11	30,803	5,433	0	22	0	36,258
	Baca	37	34,048	84,181	0	1,280	0	119,509
	Bent	1	0	0	0	1,571	0	1,571
	Boulder	18	745	148	0	24	424	1,341
	Cheyenne	367	290,683	150,572	4,995	48,107	1,220	495,577
	Conejos	2	800	960	54	0	0	1,814
	Costilla	5	22,298	7,200	0	984	0	30,482
	Crowley	4	4,436	304	0	0	0	4,740
	Custer	4	240	40	0	150	773	1,203
	Delta	1	303	3,949	0	0	338	4,590
	Dolores	9	1,152	126	0	308	0	1,586
	Douglas	21	119	12,700	211	121	2,824	15,975
	Eagle	26	802	3,753	6,806	21,073	2,271	34,705
	El Paso	15	0	5,707	0	520	20	6,247
	Elbert	225	155,319	43,149	0	211	77	198,757
	Fremont	3	0	99	30	0	1	130
	Garfield	35	3,963	55,335	0	9,624	300	69,222
	Grand	4	0	7,695	3,334	0	16	11,045
	Gunnison	5	227	1,994	468	228	0	2,917
	Huerfano	3	39,508	5,311	0	0	0	44,819
	Jackson	11	5,141	7,145	4,213	1,150	57	17,705
	Jefferson	5	244	598	0	476	0	1,318
	Kiowa	464	348,337	138,126	17,694	42,254	9,300	555,711
	Kit Carson	135	127,419	40,963	0	5,918	45	174,345
	La Plata	13	0	172	150	1,000	23	1,345
	Larimer	28	2,761	5,738	0	190	462	9,151
	Las Animas	16	47,370	42,451	60	3,701	0	93,582
	Lincoln	22	36,767	34,239	2,640	2,179	0	75,825
	Logan	5	343	3,417	0	0	0	3,760
	Mesa	15	550	7,503	0	5,304	3,008	16,365
	Moffat	13	7,182	68,806	0	71	0	76,059
	Montezuma	6	750	0	0	50	0	800
	Montrose	11	930	3,428	199	39	420	5,016

Report 3

U.S. Landholdings by Foreign Investors by Type of Land Use and by State and County as of December 31, 2024

State Name	County Name	Number of Parcels	Acres in Cropland	Acres in Pasture	Acres in Forest	Acres in Other Ag	Acres in Non Ag	Total Acres
Colorado	Morgan	11	1,285	11,526	0	55	7	12,873
	Otero	3	4,418	3,047	0	1,657	100	9,222
	Park	1	0	1,920	0	0	0	1,920
	Phillips	29	9,920	1,388	0	25	0	11,333
	Pitkin	3	24	100	295	472	0	891
	Prowers	37	45,612	8,079	0	84	1,600	55,374
	Pueblo	9	3,585	2,912	0	0	0	6,497
	Rio Blanco	22	1,028	45,087	0	560	297	46,972
	Rio Grande	2	450	0	0	9	0	459
	Routt	3	275	2,579	0	0	11	2,865
	Saguache	12	1,805	10,475	158	6,281	0	18,719
	San Juan	1	0	0	0	997	0	997
	San Miguel	4	0	620	455	0	0	1,075
	Sedgwick	6	2,161	160	0	0	48	2,369
	Summit	3	150	0	1,318	0	384	1,852
	Washington	11	7,258	8,743	0	1,560	0	17,561
	Weld	91	20,199	15,078	2,008	1,545	1,494	40,323
	Yuma	51	57,824	635	0	5,862	666	64,986
State Totals:		1,852	1,330,216	878,906	45,087	167,867	26,930	2,449,007

Report 3

U.S. Landholdings by Foreign Investors by Type of Land Use and by State and County as of December 31, 2024

State Name	County Name	Number of Parcels	Acres in Cropland	Acres in Pasture	Acres in Forest	Acres in Other Ag	Acres in Non Ag	Total Acres
Connecticut	Fairfield	3	0	0	1	283	5	289
	Hartford	8	377	0	0	87	0	464
	Litchfield	6	70	157	197	30	0	454
	New Haven	2	0	0	65	0	48	113
	New London	3	9	8	118	39	0	174
	Tolland	1	0	0	27	0	5	32
	Windham	5	161	30	140	62	122	515
State Totals:		28	617	195	548	501	180	2,041

Report 3

U.S. Landholdings by Foreign Investors by Type of Land Use and by State and County as of December 31, 2024

State Name	County Name	Number of Parcels	Acres in Cropland	Acres in Pasture	Acres in Forest	Acres in Other Ag	Acres in Non Ag	Total Acres
Delaware	Kent	9	830	0	48	4	48	930
	New Castle	6	2,345	0	3	10	2,013	4,371
	Sussex	2	335	78	119	13	2	547
State Totals:		17	3,510	78	170	27	2,063	5,848

Report 3

U.S. Landholdings by Foreign Investors by Type of Land Use and by State and County as of December 31, 2024

State Name	County Name	Number of Parcels	Acres in Cropland	Acres in Pasture	Acres in Forest	Acres in Other Ag	Acres in Non Ag	Total Acres
Florida	Alachua	22	1,280	3,418	28,145	284	662	33,789
	Baker	1	0	0	57,797	0	13	57,810
	Bay	1	0	0	30,735	0	0	30,735
	Bradford	2	0	0	42,884	0	66	42,950
	Brevard	7	231	5,297	0	309	63	5,900
	Broward	25	202	708	0	586	566	2,062
	Calhoun	6	2,185	0	21,537	10	18	23,750
	Charlotte	55	2,194	2,698	0	1,434	216	6,542
	Citrus	1	0	20	7	0	3	30
	Clay	2	0	550	3,648	0	6,538	10,736
	Collier	15	0	2,127	8,648	531	91	11,397
	Columbia	5	0	0	5,704	0	0	5,704
	De Soto	60	1,220	3,334	163	1,013	2	5,732
	Dixie	5	0	105	54,034	47	5	54,191
	Duval	5	0	0	8,711	0	160	8,871
	Escambia	13	0	0	98,826	274	2,081	101,181
	Flagler	3	0	0	40,545	0	0	40,545
	Franklin	1	0	0	37,026	0	0	37,026
	Gadsden	14	1,661	158	8,676	306	203	11,004
	Gilchrist	21	28	465	28,535	8,809	7	37,844
	Glades	10	0	6,470	0	148	0	6,618
	Gulf	2	0	0	26,124	311	0	26,435
	Hamilton	64	1,486	56	56,482	50	8,927	67,001
	Hardee	58	807	1,816	0	2,450	86	5,159
	Hendry	101	4,705	3,244	0	4,116	0	12,065
	Highlands	24	1,292	3,082	400	1,509	50	6,333
	Hillsborough	12	1,199	3,022	3,787	3,964	9	11,981
	Holmes	3	0	0	20,114	0	388	20,502
	Indian River	14	16,097	8,126	1,062	237	281	25,803
	Jackson	14	6,176	38	22,833	277	259	29,582
	Jefferson	8	930	0	11,103	40	10	12,083
	Lafayette	2	0	0	14,327	0	0	14,327
	Lake	91	1,054	7,318	4,329	3,642	3,071	19,414
	Lee	36	760	4,777	77	278	122	6,014
	Leon	2	1,979	0	937	0	0	2,916

Report 3

U.S. Landholdings by Foreign Investors by Type of Land Use and by State and County as of December 31, 2024

State Name	County Name	Number of Parcels	Acres in Cropland	Acres in Pasture	Acres in Forest	Acres in Other Ag	Acres in Non Ag	Total Acres
Florida	Levy	15	1,023	627	6,273	517	219	8,659
	Liberty	3	0	0	1,535	0	8	1,543
	Madison	14	2,250	10	37,725	7	240	40,232
	Manatee	20	3,807	204	28	5,248	742	10,028
	Marion	100	800	8,653	33,362	5,084	699	48,597
	Martin	18	3,654	7,474	318	16,108	363	27,917
	Miami-Dade	264	10,534	779	282	5,383	467	17,445
	Nassau	2	0	0	63,568	0	1,683	65,251
	Okaloosa	6	200	21,278	28,218	85	734	50,515
	Okeechobee	20	22	12,167	0	714	620	13,522
	Orange	64	285	15,836	6,838	2,544	7,427	32,930
	Osceola	25	8,203	39,947	0	1,585	5,561	55,296
	Palm Beach	64	130,485	791	0	7,650	682	139,608
	Pasco	14	20	1,277	660	444	0	2,401
	Pinellas	1	55	0	0	0	0	55
	Polk	44	1,024	8,784	256	11,280	8,526	29,870
	Putnam	7	40	0	9,682	270	350	10,342
	Santa Rosa	17	0	0	98,408	0	2,140	100,548
	Sarasota	2	0	748	0	0	0	748
	Seminole	12	0	441	41	1,424	196	2,102
	St. Johns	4	648	0	9,464	0	742	10,854
	St. Lucie	16	1,062	2,696	1,078	512	233	5,581
	Sumter	16	1,993	864	659	688	1	4,205
	Suwannee	13	3,983	161	2,796	587	0	7,527
	Taylor	4	0	0	4,715	0	0	4,715
	Volusia	14	811	1,549	25,854	2,272	1,063	31,549
	Wakulla	1	0	0	61	0	0	61
	Walton	10	0	835	6,561	0	52	7,448
	Washington	4	0	0	15,698	0	1,292	16,990
State Totals:		1,499	216,383	181,949	991,277	93,027	57,936	1,540,572

Report 3

U.S. Landholdings by Foreign Investors by Type of Land Use and by State and County as of December 31, 2024

State Name	County Name	Number of Parcels	Acres in Cropland	Acres in Pasture	Acres in Forest	Acres in Other Ag	Acres in Non Ag	Total Acres
Georgia	Appling	14	1,969	0	52,316	0	0	54,285
	Atkinson	1	0	0	4,522	0	0	4,522
	Bacon	2	0	0	8,782	0	0	8,782
	Baker	8	3,357	13	1,579	0	25	4,974
	Baldwin	6	0	0	3,394	0	52	3,446
	Banks	4	0	0	309	0	152	461
	Barrow	9	1,536	0	207	0	592	2,335
	Bartow	10	24	9	2,800	120	251	3,204
	Ben Hill	2	0	0	753	0	0	753
	Berrien	1	0	0	1,525	0	0	1,525
	Bibb	2	0	0	579	0	4	583
	Bleckley	5	13	158	1,394	14	116	1,695
	Brantley	1	0	0	738	0	0	738
	Brooks	5	1,546	70	1,138	0	4	2,758
	Bryan	3	0	0	6,022	0	0	6,022
	Bulloch	9	343	0	5,867	14	0	6,224
	Burke	9	1,517	660	4,588	1,077	63	7,905
	Butts	3	35	100	479	0	0	614
	Calhoun	6	942	170	554	65	3	1,734
	Camden	6	0	0	8,447	0	0	8,447
	Candler	10	333	47	2,780	60	4	3,224
	Carroll	4	0	70	26,208	0	0	26,278
	Charlton	5	0	2,630	3,562	0	0	6,192
	Chatham	5	1	0	2,054	123	324	2,502
	Chattahoochee	1	0	0	40	0	0	40
	Chattooga	1	0	0	5,564	0	0	5,564
	Cherokee	6	0	150	1,647	14	464	2,275
	Clay	2	0	0	3,886	82	0	3,968
	Clayton	1	0	0	79	0	0	79
	Clinch	11	0	0	151,060	0	91	151,151
	Cobb	2	0	116	247	0	0	363
	Coffee	6	0	0	6,362	0	0	6,362
	Colquitt	6	1,072	0	258	492	28	1,850
	Columbia	2	0	0	31	197	0	228
	Cook	3	961	0	161	100	99	1,321

Report 3

U.S. Landholdings by Foreign Investors by Type of Land Use and by State and County as of December 31, 2024

State Name	County Name	Number of Parcels	Acres in Cropland	Acres in Pasture	Acres in Forest	Acres in Other Ag	Acres in Non Ag	Total Acres
Georgia	Coweta	8	0	100	5,250	0	152	5,502
	Crawford	3	0	0	1,417	0	0	1,417
	Crisp	3	0	1,210	114	70	0	1,394
	Dawson	1	0	0	82	0	0	82
	De Kalb	4	0	0	212	0	28	240
	Decatur	30	8,350	194	5,661	703	690	15,598
	Dodge	4	0	0	2,138	0	0	2,138
	Dooly	11	2,547	41	3,517	82	0	6,188
	Dougherty	9	1,542	0	1,087	89	11	2,729
	Douglas	8	0	210	2,073	53	0	2,336
	Early	5	574	91	4,129	419	216	5,429
	Echols	6	608	0	49,824	0	0	50,432
	Effingham	11	0	0	10,333	296	56	10,685
	Elbert	3	0	0	3,522	0	5	3,527
	Emanuel	15	423	200	15,362	0	81	16,066
	Evans	1	0	0	130	9	0	139
	Fannin	1	0	0	205	0	9	214
	Floyd	12	0	0	2,534	0	64	2,598
	Forsyth	2	16	10	26	160	0	212
	Franklin	4	88	59	264	2	46	459
	Fulton	18	249	16	2,222	2,267	592	5,346
	Gilmer	4	0	0	3,527	0	0	3,527
	Glascock	7	88	0	3,791	0	42	3,921
	Glynn	1	0	0	2,706	0	0	2,706
	Gordon	7	0	0	6,312	0	0	6,312
	Grady	8	523	22	1,442	22	0	2,009
	Greene	7	0	0	7,814	15	458	8,287
	Gwinnett	12	0	68	2,190	99	27	2,384
	Hall	27	0	0	8,307	20	0	8,327
	Hancock	11	0	0	16,199	0	144	16,343
	Haralson	7	0	0	11,151	0	0	11,151
	Harris	4	0	0	5,820	0	0	5,820
	Hart	8	1	39	50	904	146	1,140
	Heard	13	0	0	13,802	0	0	13,802
	Henry	13	172	157	1,409	594	583	2,915

Report 3

U.S. Landholdings by Foreign Investors by Type of Land Use
and by State and County as of December 31, 2024

State Name	County Name	Number of Parcels	Acres in Cropland	Acres in Pasture	Acres in Forest	Acres in Other Ag	Acres in Non Ag	Total Acres
Georgia	Houston	34	8,611	1,011	4,312	1,047	157	15,137
	Irwin	2	0	0	914	0	0	914
	Jackson	9	276	21	473	58	232	1,060
	Jasper	13	100	70	11,145	8	33	11,356
	Jeff Davis	18	2,939	0	11,898	620	174	15,631
	Jefferson	36	4,022	390	9,527	717	54	14,710
	Jenkins	11	10	110	5,949	0	2	6,071
	Johnson	12	1,985	210	11,765	0	10	13,970
	Jones	4	0	0	1,301	0	0	1,301
	Lamar	7	0	60	2,083	0	0	2,143
	Lanier	9	1,638	580	21	64	162	2,465
	Laurens	10	85	0	4,333	1	13	4,432
	Lee	4	2,435	0	1,019	0	51	3,505
	Liberty	2	0	0	2,828	0	0	2,828
	Lincoln	3	0	0	303	0	0	303
	Long	1	0	0	10,478	0	0	10,478
	Lowndes	9	462	15	542	334	765	2,118
	Macon	25	1,992	0	4,112	146	45	6,295
	Madison	9	0	0	1,173	0	89	1,262
	Marion	8	447	180	3,221	0	0	3,848
	McDuffie	11	569	544	1,561	29	28	2,731
	McIntosh	4	0	0	3,963	0	0	3,963
	Meriwether	6	178	1,300	3,156	31	9	4,674
	Miller	9	6,410	0	3,274	0	66	9,750
	Mitchell	44	8,489	48	6,261	494	174	15,466
	Monroe	3	0	0	105,727	0	258	105,985
	Montgomery	2	0	0	774	17	0	791
	Morgan	13	330	1,113	3,770	0	37	5,250
	Murray	3	250	345	570	0	0	1,165
	Newton	20	160	1,414	5,068	0	418	7,060
	Oconee	8	0	18	770	0	199	987
	Oglethorpe	33	0	0	47,116	121	0	47,237
	Peach	6	713	201	22	113	0	1,049
	Pickens	7	0	0	1,898	83	1,877	3,858
	Pierce	6	0	0	14,075	334	0	14,409

Report 3

U.S. Landholdings by Foreign Investors by Type of Land Use and by State and County as of December 31, 2024

State Name	County Name	Number of Parcels	Acres in Cropland	Acres in Pasture	Acres in Forest	Acres in Other Ag	Acres in Non Ag	Total Acres
Georgia	Pike	3	0	250	916	0	0	1,166
	Polk	8	508	40	2,619	220	78	3,465
	Pulaski	6	111	1	1,325	59	0	1,496
	Putnam	10	7	104	27,785	0	111	28,007
	Quitman	1	0	0	632	0	0	632
	Randolph	5	0	0	1,505	0	0	1,505
	Richmond	7	404	0	3,302	0	2,391	6,097
	Rockdale	1	0	0	0	23	0	23
	Schley	6	260	0	2,249	0	0	2,509
	Screven	19	2,941	383	11,268	966	485	16,043
	Seminole	18	12,442	1,679	2,245	2,568	217	19,151
	Stewart	7	855	10	24,668	0	0	25,534
	Sumter	37	6,848	715	6,340	864	1,114	15,881
	Talbot	10	0	0	17,316	0	50	17,366
	Taliaferro	8	0	21	12,930	0	120	13,071
	Tattnall	3	165	0	321	172	2	660
	Taylor	8	123	0	5,958	100	13	6,194
	Telfair	16	95	0	43,096	0	62	43,253
	Terrell	10	2,263	0	1,042	17	0	3,322
	Thomas	6	175	864	1,334	112	51	2,536
	Tift	1	0	0	0	50	0	50
	Toombs	1	0	0	476	0	0	476
	Troup	8	0	0	3,754	1,049	0	4,803
	Turner	3	0	0	16,880	0	0	16,880
	Twiggs	53	20	0	4,161	118	3,033	7,332
	Upson	10	294	0	10,951	0	66	11,311
	Walker	3	0	0	977	0	0	977
	Walton	7	100	151	658	48	130	1,087
	Ware	15	179	0	47,298	10	90	47,577
	Warren	21	220	486	12,759	56	1,154	14,675
	Washington	120	714	1,075	11,437	759	1,915	15,899
	Wayne	5	0	0	37,859	0	0	37,859
	Webster	3	0	0	351	0	202	553
	Wheeler	10	253	209	6,054	0	0	6,516
	Whitfield	2	0	0	111	0	28	139

Report 3

U.S. Landholdings by Foreign Investors by Type of Land Use
and by State and County as of December 31, 2024

State Name	County Name	Number of Parcels	Acres in Cropland	Acres in Pasture	Acres in Forest	Acres in Other Ag	Acres in Non Ag	Total Acres
Georgia	Wilcox	5	0	0	5,882	0	0	5,882
	Wilkes	9	0	0	16,838	0	66	16,904
	Wilkinson	54	0	0	12,542	34	1,569	14,145
	Worth	2	0	0	52,407	0	0	52,407
State Totals:		1,381	99,907	20,228	1,198,201	19,605	23,421	1,361,361

Report 3

U.S. Landholdings by Foreign Investors by Type of Land Use and by State and County as of December 31, 2024

State Name	County Name	Number of Parcels	Acres in Cropland	Acres in Pasture	Acres in Forest	Acres in Other Ag	Acres in Non Ag	Total Acres
Hawaii	Hawaii	76	34,151	28,035	1,686	94,174	1,175	159,221
	Honolulu	10	1,610	0	0	1,270	3,182	6,062
	Kauai	5	132	2,844	4,201	655	41	7,873
	Maui	48	52,865	50,365	1,140	5,773	286	110,430
State Totals:		139	88,758	81,245	7,027	101,872	4,684	283,586

Report 3

U.S. Landholdings by Foreign Investors by Type of Land Use and by State and County as of December 31, 2024

State Name	County Name	Number of Parcels	Acres in Cropland	Acres in Pasture	Acres in Forest	Acres in Other Ag	Acres in Non Ag	Total Acres
Idaho	Ada	8	538	52	0	4,248	48	4,886
	Adams	1	120	1,582	100	0	0	1,802
	Benewah	2	530	0	1,428	0	21	1,979
	Bingham	8	3,275	0	0	11,605	1,119	15,999
	Bonner	3	80	0	1,492	0	10	1,582
	Bonneville	8	2,457	0	0	11,289	212	13,958
	Boundary	2	0	3	2,585	2	10	2,600
	Butte	1	1,473	0	0	279	0	1,752
	Camas	1	1,155	520	0	425	350	2,450
	Canyon	14	2,365	196	0	321	206	3,088
	Caribou	16	2,992	13,233	0	1,570	1,628	19,423
	Clearwater	1	120	45	45	0	0	210
	Elmore	3	160	2,542	0	6,460	0	9,162
	Fremont	3	0	143	0	17,759	416	18,318
	Gem	5	75	168	0	0	19	262
	Jefferson	2	3,994	0	0	0	884	4,878
	Jerome	14	6,467	0	0	0	1,093	7,560
	Kootenai	6	0	15	859	0	514	1,388
	Latah	3	143	15	37	0	1	196
	Lemhi	2	580	80	0	0	13	673
	Lincoln	1	565	0	0	0	90	655
	Minidoka	2	2,180	0	0	0	300	2,480
	Oneida	1	161	0	0	0	0	161
	Owyhee	4	968	0	0	528	11	1,506
	Payette	1	11	0	0	0	16	27
	Power	3	0	1,135	0	19,155	304	20,594
	Shoshone	5	0	0	1,106	5	0	1,111
	Teton	11	683	3,238	156	0	2	4,079
	Twin Falls	6	510	0	0	170	1	681
	Washington	2	0	11,215	0	0	0	11,215
State Totals:		139	31,600	34,182	7,807	73,816	7,267	154,673

Report 3

U.S. Landholdings by Foreign Investors by Type of Land Use and by State and County as of December 31, 2024

State Name	County Name	Number of Parcels	Acres in Cropland	Acres in Pasture	Acres in Forest	Acres in Other Ag	Acres in Non Ag	Total Acres
Illinois	Adams	8	568	330	0	0	1	899
	Alexander	8	261	233	1,892	0	17	2,403
	Bond	6	586	0	0	0	0	586
	Boone	14	2,045	106	0	7	72	2,230
	Brown	3	466	0	0	0	0	466
	Bureau	186	28,572	0	0	10	63	28,646
	Carroll	15	2,540	55	144	78	26	2,843
	Cass	3	648	90	0	0	3	741
	Champaign	73	11,207	0	0	818	78	12,102
	Christian	226	41,010	0	0	271	0	41,282
	Clark	13	3,979	0	20	392	319	4,710
	Clay	34	6,358	0	0	0	2	6,360
	Clinton	1	154	6	0	0	0	160
	Coles	18	2,968	6	2	6	52	3,034
	Cook	4	98	0	54	0	24	176
	Crawford	1	60	0	0	0	0	60
	Cumberland	32	5,628	9	0	7	106	5,749
	De Kalb	66	12,942	777	55	715	230	14,719
	De Witt	358	52,728	487	2	1,869	62	55,147
	Douglas	33	10,550	220	30	53	353	11,205
	Du Page	10	130	0	0	20	119	269
	Edgar	42	6,785	10	31	135	18	6,979
	Edwards	1	16	0	14	0	0	30
	Fayette	11	1,121	3	0	0	5	1,129
	Ford	21	24,602	0	0	19	61	24,683
	Franklin	5	1,592	83	16	4	4,223	5,918
	Fulton	2	608	439	1,510	179	151	2,887
	Greene	12	4,274	1,165	1,500	407	231	7,577
	Grundy	12	13,689	526	594	57	149	15,015
	Hamilton	7	4,986	3	29	45	307	5,370
	Hancock	5	1,678	0	0	79	0	1,757
	Hardin	2	373	0	0	277	0	650
	Henderson	8	1,584	27	37	47	15	1,711
	Henry	16	5,183	50	25	170	204	5,632
	Iroquois	21	29,997	114	30	14	45	30,200

Report 3

U.S. Landholdings by Foreign Investors by Type of Land Use
and by State and County as of December 31, 2024

State Name	County Name	Number of Parcels	Acres in Cropland	Acres in Pasture	Acres in Forest	Acres in Other Ag	Acres in Non Ag	Total Acres
Illinois	Jackson	4	1,144	7	0	0	0	1,151
	Jefferson	2	118	0	0	0	0	118
	Jersey	6	2,089	0	22	104	23	2,237
	Jo Daviess	3	234	254	44	0	0	532
	Johnson	3	120	90	25	25	20	280
	Kane	9	1,062	0	0	45	157	1,264
	Kankakee	8	4,337	0	0	1	0	4,338
	Kendall	19	2,276	28	150	16	198	2,668
	Knox	9	436	71	0	46	0	554
	La Salle	86	13,637	431	461	261	517	15,307
	Lake	6	262	0	0	165	0	427
	Lawrence	1	13	0	0	0	0	13
	Lee	194	31,785	395	120	704	309	33,312
	Livingston	50	21,798	114	0	138	196	22,245
	Logan	272	63,464	65	399	678	426	65,032
	Macon	30	29,905	25	3	24	72	30,029
	Macoupin	18	1,669	96	323	0	4	2,092
	Madison	6	702	0	0	0	9	711
	Marion	8	963	127	0	0	306	1,396
	Marshall	7	1,867	4	146	72	15	2,104
	Mason	5	2,413	0	100	36	693	3,242
	Massac	2	2,345	0	0	0	0	2,345
	McDonough	21	15,871	786	434	38	146	17,274
	McHenry	15	3,564	0	119	8	250	3,941
	McLean	693	179,527	415	127	1,045	956	182,070
	Menard	3	668	0	0	0	3	671
	Mercer	7	1,205	0	40	55	19	1,319
	Monroe	1	478	0	0	0	202	680
	Montgomery	23	2,978	4	0	713	77	3,772
	Morgan	9	1,414	20	0	75	13	1,521
	Moultrie	11	2,766	25	0	33	15	2,839
	Ogle	37	7,030	187	24	189	254	7,684
	Peoria	3	15,811	301	32	2,031	438	18,613
	Perry	22	2,179	62	145	109	29	2,524
	Piatt	61	12,268	78	0	41	66	12,452

Report 3

U.S. Landholdings by Foreign Investors by Type of Land Use and by State and County as of December 31, 2024

State Name	County Name	Number of Parcels	Acres in Cropland	Acres in Pasture	Acres in Forest	Acres in Other Ag	Acres in Non Ag	Total Acres
Illinois	Pike	2	19	0	0	0	78	97
	Pope	1	791	0	0	0	185	976
	Pulaski	5	1,851	105	317	0	1	2,274
	Putnam	2	27	0	0	0	51	78
	Randolph	30	519	0	0	6	1,148	1,673
	Richland	1	17	0	0	0	22	39
	Rock Island	2	375	0	0	0	10	385
	Sangamon	14	2,469	26	0	3,680	85	6,260
	Schuyler	1	4	0	0	0	3	7
	Scott	3	1,238	0	0	12	2	1,252
	Shelby	3	740	0	0	16	0	756
	St. Clair	22	2,218	20	35	107	20	2,400
	Stark	4	591	0	0	13	16	619
	Stephenson	45	15,951	195	84	267	210	16,707
	Tazewell	6	3,168	0	166	17	15	3,365
	Union	4	1,252	133	40	0	72	1,497
	Vermilion	46	11,723	693	592	264	274	13,546
	Warren	14	9,268	408	235	672	115	10,697
	Wayne	23	11,102	0	1,000	461	94	12,657
	White	47	7,440	388	0	0	0	7,828
	Whiteside	19	1,890	730	36	735	48	3,439
	Will	16	246	0	452	146	286	1,130
	Williamson	2	747	400	132	0	4	1,283
	Winnebago	12	2,792	70	0	66	67	2,996
	Woodford	11	48,273	0	0	0	27	48,300
State Totals:		3,266	833,095	11,494	11,788	18,789	15,181	890,346

Report 3

U.S. Landholdings by Foreign Investors by Type of Land Use and by State and County as of December 31, 2024

State Name	County Name	Number of Parcels	Acres in Cropland	Acres in Pasture	Acres in Forest	Acres in Other Ag	Acres in Non Ag	Total Acres
Indiana	Adams	4	283	12	5	0	12	312
	Allen	8	679	20	11	94	82	886
	Benton	95	17,345	17,811	0	7,693	2,034	44,882
	Boone	3	2,220	0	0	288	25	2,533
	Carroll	8	1,300	0	0	15	42	1,358
	Cass	11	965	17	0	8	0	990
	Clark	10	1,585	128	155	229	180	2,277
	Clay	14	1,636	0	4	79	0	1,719
	Clinton	218	20,843	42	0	1,314	0	22,199
	De Kalb	3	122	0	6	12	93	233
	Dearborn	2	65	0	24	0	0	89
	Decatur	11	0	0	0	0	1,658	1,658
	Delaware	38	6,157	0	8	10	10	6,185
	Dubois	2	911	51	0	0	0	962
	Elkhart	7	895	0	0	14	0	909
	Floyd	1	103	47	174	0	0	324
	Fountain	1	714	0	0	0	0	714
	Fulton	2	738	0	0	17	0	754
	Gibson	11	3,129	84	68	20	3,595	6,896
	Grant	16	2,798	0	0	0	16	2,814
	Greene	12	1,134	0	0	90	8	1,232
	Hamilton	8	1,112	0	20	40	33	1,205
	Hancock	5	412	0	0	117	86	615
	Harrison	1	0	0	1,099	0	0	1,099
	Hendricks	5	325	0	0	0	61	386
	Henry	4	911	0	10	34	123	1,078
	Howard	2	81	0	0	0	0	81
	Huntington	6	433	0	10	0	0	443
	Jasper	19	10,093	22	0	16	217	10,348
	Jay	24	4,771	0	0	120	0	4,891
	Jefferson	1	152	0	0	0	0	152
	Jennings	1	0	0	90	0	0	90
	Johnson	2	211	0	0	0	0	211
	Knox	15	4,922	0	956	0	458	6,337
	Kosciusko	1	557	0	0	0	15	572

Report 3

U.S. Landholdings by Foreign Investors by Type of Land Use
and by State and County as of December 31, 2024

State Name	County Name	Number of Parcels	Acres in Cropland	Acres in Pasture	Acres in Forest	Acres in Other Ag	Acres in Non Ag	Total Acres
Indiana	La Porte	61	12,228	110	5	318	122	12,782
	Lagrange	7	1,669	30	0	0	0	1,699
	Lake	34	5,778	0	0	13	20	5,810
	Lawrence	5	1,309	893	2,190	2	1,135	5,529
	Madison	30	21,202	7,039	27	22	0	28,290
	Marion	3	240	0	3	61	75	379
	Marshall	9	841	3,570	0	0	0	4,411
	Miami	8	2,948	128	0	224	160	3,460
	Monroe	1	0	0	0	34	0	34
	Montgomery	29	6,962	169	50	285	22	7,488
	Morgan	8	104	0	1,834	0	0	1,938
	Newton	25	5,494	8,252	57	4	10	13,818
	Orange	3	0	40	229	25	0	294
	Owen	3	64	0	1,314	0	0	1,378
	Parke	1	62	0	773	0	0	835
	Pike	26	4,576	33	0	1,470	11,747	17,826
	Porter	29	4,112	0	236	203	8	4,559
	Posey	2	284	0	10	0	210	504
	Pulaski	81	16,682	72	880	269	73	17,977
	Putnam	10	373	0	291	103	141	908
	Randolph	57	42,511	460	1,161	719	100	44,952
	Ripley	3	206	123	435	2	1	767
	Rush	2	47	0	0	0	67	114
	Scott	1	0	0	0	0	98	98
	Shelby	1	0	0	0	0	117	117
	Spencer	8	267	0	328	559	13	1,167
	St. Joseph	1	83	0	20	0	0	103
	Starke	22	3,611	81	332	68	196	4,289
	Steuben	7	318	85	79	44	31	557
	Sullivan	54	8,242	0	0	0	0	8,242
	Switzerland	5	136	529	0	0	256	921
	Tippecanoe	127	20,629	9,780	595	296	0	31,299
	Tipton	24	23,973	7,903	0	2	0	31,878
	Vanderburgh	5	272	0	1	0	126	399
	Vermillion	5	713	0	120	0	0	833

Report 3

U.S. Landholdings by Foreign Investors by Type of Land Use and by State and County as of December 31, 2024

State Name	County Name	Number of Parcels	Acres in Cropland	Acres in Pasture	Acres in Forest	Acres in Other Ag	Acres in Non Ag	Total Acres
Indiana	Vigo	2	382	44	368	0	141	935
	Wabash	9	1,166	0	0	128	2	1,296
	Warren	5	1,236	0	0	4	0	1,240
	Warrick	6	1,504	3	0	90	521	2,117
	Washington	2	69	0	0	0	0	69
	Wayne	1	0	88	23	0	0	111
	White	86	73,144	5,364	57	635	251	79,451
State Totals:		1,379	351,038	63,029	14,059	15,789	24,393	468,308

Report 3

U.S. Landholdings by Foreign Investors by Type of Land Use and by State and County as of December 31, 2024

State Name	County Name	Number of Parcels	Acres in Cropland	Acres in Pasture	Acres in Forest	Acres in Other Ag	Acres in Non Ag	Total Acres
Iowa	Appanoose	63	10,698	4,616	38	3,089	235	18,676
	Audubon	1	8,247	2,929	188	0	412	11,776
	Benton	16	2,034	0	0	0	20	2,054
	Black Hawk	2	214	0	0	0	0	214
	Boone	6	756	8	16	37	31	848
	Bremer	5	360	0	0	9	27	396
	Buchanan	1	0	0	0	175	3	178
	Buena Vista	3	1,342	0	0	0	59	1,401
	Butler	4	347	0	0	15	0	362
	Calhoun	11	2,231	0	0	2	9	2,241
	Carroll	1	0	0	0	19	0	19
	Cass	1	80	0	0	0	0	80
	Cedar	3	861	15	11	10	39	936
	Cerro Gordo	7	3,502	512	0	0	1,631	5,645
	Cherokee	1	20,404	0	0	0	0	20,404
	Chickasaw	2	31	0	0	0	0	31
	Clarke	1	175	66	0	0	0	241
	Clay	22	3,202	163	0	164	56	3,585
	Clayton	1	13	0	0	0	7	20
	Clinton	6	408	26	0	0	42	476
	Dallas	4	127	82	0	35	2	246
	Davis	110	13,052	7,651	54	5,098	419	26,274
	Decatur	1	0	0	0	668	0	668
	Delaware	2	271	0	0	0	0	271
	Des Moines	13	1,085	13,389	0	59	0	14,533
	Dickinson	235	42,837	833	6	1,371	0	45,047
	Emmet	71	11,696	1,199	0	851	0	13,746
	Fayette	8	2,126	0	0	75	88	2,289
	Floyd	3	581	35	0	0	57	673
	Franklin	12	265	25	1,506	7,803	40	9,639
	Fremont	74	13,932	0	0	0	0	13,932
	Greene	17	2,462	0	0	0	0	2,462
	Grundy	1	0	0	0	17	0	17
	Hamilton	9	3,524	12,034	0	0	0	15,558
	Hancock	7	6,970	440	0	0	220	7,630

Report 3

U.S. Landholdings by Foreign Investors by Type of Land Use and by State and County as of December 31, 2024

State Name	County Name	Number of Parcels	Acres in Cropland	Acres in Pasture	Acres in Forest	Acres in Other Ag	Acres in Non Ag	Total Acres
Iowa	Howard	28	8,505	0	0	0	2	8,507
	Humboldt	1	725	0	0	0	0	725
	Iowa	2	40	0	0	235	0	275
	Jasper	2	40	1,652	0	0	0	1,692
	Jones	1	0	0	0	6	0	6
	Keokuk	2	144	42	0	0	0	186
	Kossuth	4	2,098	0	0	0	32	2,130
	Lee	3	70	15	0	387	0	472
	Linn	16	2,478	7	15	0	238	2,738
	Louisa	1	120	0	0	0	0	120
	Lyon	1	230	60	0	0	0	290
	Mahaska	2	349	7	0	0	25	381
	Marshall	7	136	8,636	0	0	11	8,783
	Mills	2	153	0	0	41	0	194
	Mitchell	62	42,101	145	73	245	162	42,726
	Monroe	9	653	88	262	51	184	1,238
	Montgomery	1	218	0	0	0	12	230
	Muscatine	37	6,957	43	0	1,102	228	8,330
	O'Brien	1	20	0	0	0	0	20
	Page	156	30,010	1,403	0	1,328	0	32,741
	Palo Alto	42	8,230	402	0	2,397	0	11,029
	Plymouth	2	245	0	0	0	0	245
	Pocahontas	5	25,994	0	0	0	27	26,021
	Polk	2	176	5	0	0	0	181
	Pottawattamie	3	214	0	0	60	34	308
	Poweshiek	254	39,119	2,748	3	3,136	122	45,128
	Ringgold	1	100	110	0	0	81	291
	Sac	2	620	0	0	0	20	640
	Scott	7	905	0	14	0	84	1,003
	Sioux	1	33	0	0	47	0	80
	Story	9	511	80	0	208	20	818
	Tama	2	113	35	0	0	0	148
	Taylor	84	13,198	3,647	5	3,498	5	20,353
	Union	2	397	0	0	0	26	423
	Van Buren	2	344	287	10	0	12	653

Report 3

U.S. Landholdings by Foreign Investors by Type of Land Use and by State and County as of December 31, 2024

State Name	County Name	Number of Parcels	Acres in Cropland	Acres in Pasture	Acres in Forest	Acres in Other Ag	Acres in Non Ag	Total Acres
Iowa	Wapello	2	0	0	3	43	0	46
	Washington	207	31,253	1,582	1	2,361	1	35,198
	Wayne	1	307	0	0	0	0	307
	Webster	14	5,846	17,317	0	0	46	23,208
	Winnebago	5	284	0	0	22	0	307
	Woodbury	4	1,022	200	0	16	117	1,355
	Worth	23	3,764	2	0	0	8	3,774
	Wright	21	3,480	0	0	224	0	3,704
State Totals:		1,757	385,036	82,534	2,206	34,902	4,895	509,572

Report 3

U.S. Landholdings by Foreign Investors by Type of Land Use and by State and County as of December 31, 2024

State Name	County Name	Number of Parcels	Acres in Cropland	Acres in Pasture	Acres in Forest	Acres in Other Ag	Acres in Non Ag	Total Acres
Kansas	Allen	18	6,276	7,623	0	109	104	14,112
	Anderson	34	6,960	8,735	0	1,346	0	17,041
	Atchison	1	313	0	0	5	0	318
	Barber	8	2,435	80	0	0	0	2,515
	Barton	1	144	0	0	8	5	157
	Bourbon	55	22,732	120	0	0	0	22,852
	Brown	59	18,607	0	0	17	0	18,624
	Butler	4	500	256	0	16	0	771
	Chase	1	88	75	0	0	0	163
	Chautauqua	1	80	0	0	0	0	80
	Cheyenne	2	509	808	0	0	131	1,448
	Clark	203	58,893	41,203	0	6,437	39	106,572
	Cloud	169	51,299	26,423	16	2,391	2	80,130
	Coffey	24	13,018	13,209	135	1,357	147	27,866
	Comanche	2	483	6,136	0	0	0	6,619
	Crawford	28	7,298	0	0	0	0	7,298
	Decatur	1	258	62	0	0	0	320
	Dickinson	217	40,234	14,728	6	3,978	6	58,952
	Doniphan	2	293	0	0	0	72	365
	Douglas	4	1,003	0	16	0	0	1,019
	Edwards	5	798	0	0	0	0	798
	Elk	25	1,539	28,013	1	1,243	0	30,796
	Ellis	75	23,945	342	0	0	0	24,287
	Ellsworth	259	113,027	6,120	398	3,143	380	123,069
	Finney	15	15,003	162	0	10,997	849	27,010
	Ford	148	56,048	14,978	6	0	22	71,054
	Geary	2	0	25	0	57	41	123
	Graham	2	463	0	0	9	11	483
	Grant	95	28,481	1,325	0	140	2	29,948
	Gray	6	5,696	705	0	417	18	6,836
	Greeley	10	3,853	0	0	191	0	4,044
	Greenwood	1	75	0	0	0	375	450
	Hamilton	45	34,923	11,105	0	278	0	46,306
	Harper	80	15,057	0	0	0	0	15,057
	Haskell	87	22,812	475	0	2,026	1	25,314

Report 3

U.S. Landholdings by Foreign Investors by Type of Land Use and by State and County as of December 31, 2024

State Name	County Name	Number of Parcels	Acres in Cropland	Acres in Pasture	Acres in Forest	Acres in Other Ag	Acres in Non Ag	Total Acres
Kansas	Hodgeman	8	25,289	5,900	402	0	1,488	33,079
	Jackson	1	0	0	23	0	0	23
	Jefferson	1	178	0	0	29	0	207
	Jewell	9	1,113	157	58	11	15	1,354
	Johnson	2	345	46	15	0	5	411
	Kearny	12	4,335	102	0	143	0	4,581
	Kingman	108	28,588	24	0	0	0	28,612
	Kiowa	2	942	0	0	0	0	942
	Lincoln	48	11,030	10,744	0	47	0	21,820
	Logan	32	13,304	0	0	0	0	13,304
	Marion	203	26,725	12,362	12	5,703	1	44,803
	McPherson	48	8,453	2,468	0	749	0	11,670
	Meade	28	12,360	398	0	0	0	12,758
	Mitchell	24	3,180	1,372	31	159	0	4,742
	Montgomery	3	123	33	1,048	0	363	1,567
	Nemaha	272	67,300	2,554	0	0	36	69,890
	Neosho	1	0	0	0	46,898	0	46,898
	Norton	2	145	332	0	0	0	477
	Osage	6	282	152	0	1,132	0	1,566
	Osborne	2	0	0	0	665	0	665
	Ottawa	3	396	0	0	12	18	426
	Phillips	8	1,264	129	0	73	49	1,515
	Reno	4	195	29	7	0	7	238
	Republic	1	0	240	0	0	60	300
	Rice	36	10,120	0	0	0	10	10,130
	Rooks	5	943	0	10	37	10	1,000
	Rush	4	1,737	478	0	45	7	2,267
	Russell	1	0	0	0	1	0	1
	Saline	2	130	0	0	0	26	156
	Sedgwick	9	1,644	0	0	80	140	1,864
	Seward	15	5,113	0	0	3,497	1	8,610
	Sheridan	2	10,460	85	0	2	167	10,714
	Sherman	50	27,597	16,106	315	592	723	45,333
	Smith	2	310	0	0	10	0	320
	Stanton	1	316	0	0	5	0	321

Report 3

U.S. Landholdings by Foreign Investors by Type of Land Use and by State and County as of December 31, 2024

State Name	County Name	Number of Parcels	Acres in Cropland	Acres in Pasture	Acres in Forest	Acres in Other Ag	Acres in Non Ag	Total Acres
Kansas	Stevens	1	159	0	0	0	0	159
	Sumner	70	40,164	10,475	0	172	0	50,811
	Thomas	221	62,369	23,136	1,416	120	2	87,043
	Trego	13	4,084	232	0	0	0	4,316
	Wallace	48	21,466	23,534	0	1,183	315	46,498
	Wichita	6	2,865	0	0	1,109	0	3,974
	Wilson	8	326	463	0	0	16	805
State Totals:		3,011	948,491	294,258	3,915	96,636	5,663	1,348,963

Report 3

U.S. Landholdings by Foreign Investors by Type of Land Use and by State and County as of December 31, 2024

State Name	County Name	Number of Parcels	Acres in Cropland	Acres in Pasture	Acres in Forest	Acres in Other Ag	Acres in Non Ag	Total Acres
Kentucky	Allen	13	323	1,204	442	328	1	2,298
	Anderson	1	88	70	9	0	0	167
	Barren	2	350	212	44	0	82	688
	Bath	6	1,257	0	0	366	0	1,623
	Boone	11	98	15	0	32	244	389
	Bourbon	24	1,610	6,997	55	130	180	8,972
	Boyle	5	660	130	218	0	0	1,008
	Bracken	1	0	125	0	0	0	125
	Breathitt	3	8	0	0	0	748	756
	Breckinridge	5	1,379	179	621	232	0	2,410
	Bullitt	2	250	50	247	0	0	547
	Butler	7	1,861	50	0	0	23	1,934
	Caldwell	20	6,340	30	71	0	90	6,531
	Calloway	2	60	12	23	0	0	95
	Carlisle	1	0	0	245	0	0	245
	Carroll	5	160	0	983	0	250	1,393
	Carter	1	0	9	2	0	0	11
	Casey	4	30	72	207	0	104	413
	Christian	1	91	0	48	0	0	139
	Clark	5	140	522	6	0	4	672
	Crittenden	5	774	948	406	85	10	2,223
	Daviess	5	1,430	0	0	0	3	1,433
	Edmonson	2	120	105	50	0	110	385
	Elliott	2	9	0	0	0	452	461
	Estill	1	0	0	220	0	0	220
	Fayette	68	2,156	7,854	120	1,819	369	12,318
	Fleming	14	1,567	0	0	0	0	1,567
	Gallatin	2	89	10	23	0	0	122
	Garrard	3	30	1,009	45	31	7	1,122
	Graves	5	195	0	1,144	0	0	1,339
	Green	13	538	120	7	324	0	989
	Greenup	1	0	0	902	0	0	902
	Hancock	1	25	0	0	0	15	40
	Hardin	7	1,703	0	223	115	49	2,090
	Harrison	15	837	0	0	0	0	837

Report 3

U.S. Landholdings by Foreign Investors by Type of Land Use
and by State and County as of December 31, 2024

State Name	County Name	Number of Parcels	Acres in Cropland	Acres in Pasture	Acres in Forest	Acres in Other Ag	Acres in Non Ag	Total Acres
Kentucky	Henderson	12	2,073	20	2,074	0	14	4,181
	Henry	2	200	550	70	110	0	930
	Hickman	3	704	0	3	0	0	707
	Hopkins	3	380	445	1,192	0	620	2,637
	Jefferson	2	0	0	241	0	0	241
	Jessamine	4	72	50	55	26	42	245
	Kenton	1	0	0	0	24	0	24
	Knox	1	0	0	118	0	0	118
	Larue	3	257	199	53	10	0	519
	Letcher	1	0	0	150	0	176	326
	Lewis	2	0	75	4,439	0	0	4,514
	Lincoln	16	1,820	1,318	247	23	10	3,418
	Livingston	1	760	0	409	0	0	1,169
	Logan	2	120	0	99	0	83	302
	Madison	1	0	0	0	12	0	12
	Marion	3	368	0	146	4,627	44	5,185
	Marshall	1	54	0	45	13	0	112
	Martin	3	207	167	0	2,840	1,903	5,116
	Mason	22	3,233	110	0	1,313	6	4,662
	Meade	2	77	42	135	0	0	254
	Mercer	9	3,682	920	20	81	82	4,785
	Metcalfe	14	280	931	509	0	5	1,725
	Montgomery	8	25	34	98	132	0	289
	Morgan	1	1	0	0	0	2	3
	Nelson	3	75	225	0	46	4	350
	Nicholas	2	46	277	100	1	0	424
	Ohio	1	0	0	276	0	0	276
	Oldham	3	0	1,241	150	0	21	1,412
	Owen	2	0	0	20	45	0	65
	Perry	2	1,162	0	0	0	0	1,162
	Pike	2	0	0	186	753	0	939
	Powell	1	0	0	60	0	163	223
	Pulaski	6	451	182	860	29	7	1,529
	Rockcastle	3	0	100	388	87	0	575
	Rowan	1	2	0	0	0	10	12

Report 3

U.S. Landholdings by Foreign Investors by Type of Land Use and by State and County as of December 31, 2024

State Name	County Name	Number of Parcels	Acres in Cropland	Acres in Pasture	Acres in Forest	Acres in Other Ag	Acres in Non Ag	Total Acres
Kentucky	Scott	14	704	2,961	8	248	1,698	5,619
	Shelby	1	0	25	0	0	3	28
	Simpson	5	40	236	0	27	0	303
	Taylor	15	1,534	0	0	471	0	2,005
	Todd	1	14	0	0	0	0	14
	Warren	4	66	82	629	38	35	850
	Washington	1	0	0	0	15	0	15
	Webster	10	1,407	0	0	0	0	1,407
	Whitley	2	0	0	55	0	0	55
	Wolfe	2	11	0	895	0	0	906
	Woodford	55	2,426	8,102	182	507	323	11,540
State Totals:		516	46,430	38,015	20,272	14,940	7,991	127,648

Report 3

U.S. Landholdings by Foreign Investors by Type of Land Use and by State and County as of December 31, 2024

State Name	County Name	Number of Parcels	Acres in Cropland	Acres in Pasture	Acres in Forest	Acres in Other Ag	Acres in Non Ag	Total Acres
Louisiana	Allen	6	0	0	23,986	0	0	23,986
	Ascension	7	1,360	2,286	617	77	38	4,378
	Assumption	2	714	0	100	170	0	984
	Avoyelles	6	6,650	0	2,996	0	728	10,374
	Beauregard	17	0	0	171,893	0	95	171,988
	Bienville	11	0	0	49,534	40	6	49,580
	Bossier	7	0	0	27,341	47	0	27,387
	Caddo	6	5,055	280	2,281	231	380	8,228
	Calcasieu	17	549	2,348	35,093	110	21	38,121
	Caldwell	14	0	0	128,876	73	1,159	130,108
	Cameron	2	80	0	0	90	824	994
	Catahoula	18	10,276	9	103,651	826	2,157	116,918
	Concordia	11	16,767	0	0	520	524	17,811
	De Soto	24	40	334	49,179	0	0	49,553
	East Baton Rouge	1	0	126	276	0	0	402
	East Carroll	3	800	15	4,694	45	0	5,554
	East Feliciana	1	500	0	0	70	0	570
	Evangeline	16	2,025	0	0	0	0	2,025
	Franklin	4	6,520	86	140	46	204	6,996
	Grant	10	0	0	31,072	0	466	31,538
	Iberia	4	22	0	0	258	0	280
	Iberville	5	0	392	0	328	23	743
	Jackson	2	0	0	229	0	0	229
	Jefferson	2	460	4,065	0	40	0	4,565
	Jefferson Davis	39	13,243	4,513	171	0	1,182	19,109
	La Salle	12	0	0	316,149	0	10,345	326,494
	Lafayette	2	14	0	0	0	0	14
	LaFourche	1	613	0	0	146	0	759
	Livingston	2	0	2	0	79	0	81
	Madison	5	9,594	0	694	0	217	10,505
	Morehouse	40	44,246	0	39,447	386	3,732	87,811
	Natchitoches	18	0	0	49,572	0	0	49,572
	Ouachita	1	0	0	117	0	0	117
	Plaquemines	5	1,200	22,936	0	5,816	31,578	61,530
	Pointe Coupee	2	0	0	0	181	0	181

Report 3

U.S. Landholdings by Foreign Investors by Type of Land Use and by State and County as of December 31, 2024

State Name	County Name	Number of Parcels	Acres in Cropland	Acres in Pasture	Acres in Forest	Acres in Other Ag	Acres in Non Ag	Total Acres
Louisiana	Rapides	43	9,371	0	22,949	171	1,091	33,582
	Red River	8	0	0	19,668	0	3	19,671
	Richland	11	10,230	0	0	24	260	10,514
	Sabine	29	0	0	112,561	745	0	113,306
	St. Charles	5	959	0	0	286	0	1,245
	St. Helena	1	0	0	50	0	0	50
	St. James	22	1,448	593	23	307	1,456	3,827
	St. John the Baptist	6	701	952	0	200	710	2,563
	St. Landry	3	457	0	0	0	4	461
	St. Martin	10	0	64	0	561	0	625
	St. Mary	1	39	0	0	0	0	39
	St. Tammany	1	0	0	0	0	3	3
	Tangipahoa	15	1,649	100	7,911	0	0	9,660
	Tensas	2	0	0	1,760	0	413	2,173
	Terrebonne	2	0	0	19	0	43	62
	Union	2	0	0	1,081	0	0	1,081
	Vermilion	4	89	0	0	80	25	194
	Vernon	18	0	0	202,086	0	0	202,086
	Washington	5	60	150	2,475	139	135	2,959
	Webster	4	0	0	977	0	0	977
	West Baton Rouge	3	0	400	0	193	1	594
	West Carroll	11	3,212	64	17	77	104	3,474
	West Feliciana	2	4,951	0	99	0	792	5,842
	Winn	7	0	0	85,942	0	59	86,001
State Totals:		538	153,895	39,714	1,495,726	12,363	58,777	1,760,475

Report 3

U.S. Landholdings by Foreign Investors by Type of Land Use and by State and County as of December 31, 2024

State Name	County Name	Number of Parcels	Acres in Cropland	Acres in Pasture	Acres in Forest	Acres in Other Ag	Acres in Non Ag	Total Acres
Maine	Androscoggin	3	0	0	6,178	0	74	6,252
	Aroostook	265	7,262	12,393	2,060,070	1,706	4,486	2,085,917
	Cumberland	5	0	0	1,431	0	45	1,477
	Franklin	8	0	0	30,748	46	26	30,820
	Hancock	9	561	0	12,870	0	231	13,662
	Kennebec	3	0	0	12	0	175	187
	Lincoln	2	0	0	682	0	30	712
	Oxford	8	0	0	13,902	0	0	13,902
	Penobscot	45	75	60	400,261	0	3,457	403,854
	Piscataquis	26	10	20	387,322	10,139	9	397,500
	Somerset	53	41	0	474,753	4,877	379	480,049
	Waldo	12	1	11	619	78	0	709
	Washington	16	12,543	50	84,033	2,825	6,911	106,362
	York	4	84	0	2,609	0	8	2,701
State Totals:		459	20,577	12,534	3,475,491	19,671	15,832	3,544,105

Report 3

U.S. Landholdings by Foreign Investors by Type of Land Use and by State and County as of December 31, 2024

State Name	County Name	Number of Parcels	Acres in Cropland	Acres in Pasture	Acres in Forest	Acres in Other Ag	Acres in Non Ag	Total Acres
Maryland	Allegany	1	0	60	60	0	0	120
	Anne Arundel	1	0	0	24	20	0	44
	Baltimore	5	209	53	712	0	0	974
	Calvert	2	83	87	75	114	9	368
	Caroline	21	1,656	39	352	204	3	2,254
	Carroll	10	1,666	725	510	223	285	3,409
	Cecil	25	3,346	815	973	481	228	5,843
	Charles	8	1,080	15	598	166	298	2,156
	Dorchester	3	726	0	0	7	1	734
	Frederick	19	5,641	424	1,564	425	495	8,549
	Garrett	5	95	107	461	46	1	710
	Harford	5	580	9	880	0	389	1,858
	Howard	4	1,018	162	122	0	34	1,336
	Kent	35	6,088	125	1,553	454	343	8,563
	Montgomery	6	737	393	280	58	102	1,570
	Prince Georges	4	1,503	0	0	0	104	1,607
	Queen Annes	35	6,764	37	1,324	607	248	8,980
	Somerset	2	23	0	15	442	74	554
	St. Marys	1	43	0	22	0	0	65
	Talbot	21	2,925	49	899	391	124	4,388
	Washington	17	1,664	273	1,909	2,090	103	6,039
	Wicomico	3	216	15	23	27	9	290
State Totals:		233	36,062	3,388	12,356	5,755	2,850	60,411

Report 3

U.S. Landholdings by Foreign Investors by Type of Land Use and by State and County as of December 31, 2024

State Name	County Name	Number of Parcels	Acres in Cropland	Acres in Pasture	Acres in Forest	Acres in Other Ag	Acres in Non Ag	Total Acres
Massachusetts	Barnstable	1	184	0	0	0	0	184
	Berkshire	2	0	0	235	0	4	239
	Bristol	1	0	0	0	0	24	24
	Franklin	3	63	0	272	0	94	428
	Hampden	1	0	12	234	0	1	247
	Hampshire	2	614	0	0	0	0	614
	Worcester	8	31	15	3,383	0	20	3,449
State Totals:		18	892	27	4,124	0	143	5,185

Report 3

U.S. Landholdings by Foreign Investors by Type of Land Use and by State and County as of December 31, 2024

State Name	County Name	Number of Parcels	Acres in Cropland	Acres in Pasture	Acres in Forest	Acres in Other Ag	Acres in Non Ag	Total Acres
Michigan	Alcona	1	5	13	0	12	0	30
	Alger	2	0	0	112,935	0	0	112,935
	Allegan	5	683	0	15	0	17	716
	Arenac	2	33	0	0	15	0	48
	Baraga	10	0	0	191,324	0	0	191,324
	Barry	2	269	0	94	0	7	370
	Benzie	1	0	0	33	0	0	33
	Berrien	4	242	6	102	3	5	358
	Branch	6	1,100	0	20	29	263	1,412
	Calhoun	10	1,167	25	0	21	0	1,213
	Cass	7	1,992	0	43	5	0	2,040
	Cheboygan	4	1,061	744	0	0	0	1,806
	Chippewa	7	68	200	14,742	45	8	15,063
	Clinton	3	166	0	7	30	0	203
	Delta	1	0	0	23	0	0	23
	Dickinson	3	0	0	63,748	0	0	63,748
	Eaton	4	1,209	0	58	26	3	1,296
	Emmet	1	0	0	40	0	0	40
	Genesee	3	378	172	0	0	0	550
	Gogebic	10	0	0	186,278	0	49,278	235,556
	Gratiot	141	18,429	122	163	1,817	42	20,572
	Hillsdale	25	3,346	104	179	613	334	4,576
	Houghton	11	86	0	141,580	0	0	141,666
	Huron	182	29,871	21	54	133	84	30,163
	Ingham	7	1,294	6	138	107	39	1,584
	Ionia	12	2,728	10	46	9	8	2,801
	Iron	9	0	0	141,965	0	0	141,965
	Isabella	3	251	0	9	0	8	268
	Jackson	3	2,069	0	106	0	0	2,175
	Kalamazoo	7	2,451	430	287	86	23	3,277
	Kalkaska	1	0	40	0	0	0	40
	Kent	5	443	28	74	0	5	550
	Keweenaw	6	0	0	373,274	0	0	373,274
	Lake	1	493	320	947	0	0	1,760
	Lapeer	1	0	0	0	25	0	25

Report 3

U.S. Landholdings by Foreign Investors by Type of Land Use and by State and County as of December 31, 2024

State Name	County Name	Number of Parcels	Acres in Cropland	Acres in Pasture	Acres in Forest	Acres in Other Ag	Acres in Non Ag	Total Acres
Michigan	Leelanau	2	0	0	50	49	5	104
	Lenawee	66	25,957	55	505	2,809	154	29,480
	Livingston	6	588	0	69	167	359	1,183
	Luce	5	0	0	93,967	0	0	93,967
	Macomb	1	25	0	0	0	0	25
	Manistee	2	0	0	45	0	4	49
	Marquette	19	0	0	109,947	2,472	0	112,419
	Mason	1	300	0	96	0	4	400
	Mecosta	5	166	174	335	95	35	805
	Menominee	2	0	0	32,211	0	0	32,211
	Midland	1	239	0	0	0	10	249
	Monroe	10	1,880	0	63	24	1,058	3,025
	Muskegon	9	10,391	0	2,527	5,726	4,273	22,917
	Newaygo	4	253	2	2	29	7	293
	Oceana	1	0	0	38	0	2	40
	Ontonagon	16	0	0	212,123	0	0	212,123
	Otsego	1	178	0	0	0	880	1,058
	Ottawa	4	449	19	34	3	5	510
	Saginaw	36	6,444	69	34	737	59	7,342
	Sanilac	28	1,804	71	98	85	32	2,090
	Schoolcraft	2	0	0	28,821	0	0	28,821
	Shiawassee	82	21,437	12	0	696	0	22,146
	St. Clair	46	9,554	389	378	1,323	5	11,648
	St. Joseph	14	3,828	0	10	18	23	3,878
	Tuscola	7	1,190	1	45	69	10	1,315
	Van Buren	25	7,985	10	81	222	138	8,436
	Washtenaw	3	280	0	6	15	138	439
	Wayne	1	40	0	0	0	1	41
	Wexford	1	0	0	625	0	59	684
State Totals:		900	162,824	3,042	1,710,392	17,515	57,386	1,951,159

Report 3

U.S. Landholdings by Foreign Investors by Type of Land Use and by State and County as of December 31, 2024

State Name	County Name	Number of Parcels	Acres in Cropland	Acres in Pasture	Acres in Forest	Acres in Other Ag	Acres in Non Ag	Total Acres
Minnesota	Aitkin	2	0	0	4,936	0	0	4,936
	Becker	1	0	240	0	774	0	1,014
	Beltrami	2	0	0	560	0	0	560
	Benton	53	7,057	1,477	548	85	409	9,576
	Blue Earth	4	136	0	0	0	30	166
	Brown	2	0	0	0	98	0	98
	Carlton	2	0	0	576	7	133	716
	Carver	2	76	0	0	97	0	173
	Cass	2	85	135	80	0	180	480
	Chippewa	1	0	0	0	6	0	6
	Chisago	5	226	0	0	0	0	226
	Clay	10	778	11,896	0	696	23	13,393
	Clearwater	2	131	5	175	0	7	318
	Cook	1	0	0	0	0	32	32
	Cottonwood	97	43,203	745	228	26	1,843	46,045
	Crow Wing	4	15	12	220	5	8	260
	Dakota	3	120	0	0	0	50	170
	Dodge	1	68	0	0	0	0	68
	Douglas	2	51	0	0	0	12	63
	Faribault	35	4,842	0	0	0	57	4,899
	Fillmore	9	1,074	15,952	0	0	18	17,044
	Freeborn	1	10	0	0	0	0	10
	Goodhue	3	62	0	0	436	64	562
	Hennepin	3	160	0	0	99	61	320
	Hubbard	3	0	27	0	140	0	167
	Itasca	89	494	30	156,130	71	13	156,737
	Jackson	39	10,354	3,213	0	0	0	13,567
	Kanabec	2	77	0	80	0	0	157
	Kandiyohi	9	630	0	0	554	12	1,195
	Koochiching	2	0	0	8,482	0	0	8,482
	Lac Qui Parle	2	134	0	0	0	0	134
	Lake	10	0	0	453	1,559	319	2,332
	Le Sueur	50	2,176	1,531	213	73	639	4,631
	Lincoln	24	35,961	560	79	134	20	36,754
	Lyon	4	2,594	0	0	3	0	2,597

Report 3

U.S. Landholdings by Foreign Investors by Type of Land Use
and by State and County as of December 31, 2024

State Name	County Name	Number of Parcels	Acres in Cropland	Acres in Pasture	Acres in Forest	Acres in Other Ag	Acres in Non Ag	Total Acres
Minnesota	Mahnomen	2	1,574	0	0	0	0	1,574
	Marshall	4	314	0	0	183	8	505
	Martin	28	3,364	8	1	22	61	3,455
	McLeod	2	392	0	0	65	10	467
	Meeker	43	4,714	8	0	575	290	5,586
	Morrison	1	869	0	0	0	0	869
	Mower	15	3,742	14,302	0	0	11	18,055
	Murray	66	37,260	17,322	108	101	1,215	56,006
	Nicollet	1	20	0	0	0	0	20
	Nobles	44	5,639	5,483	0	0	0	11,122
	Norman	4	1,055	0	10	0	10	1,075
	Olmsted	3	608	127	0	0	25	760
	Otter Tail	4	606	390	0	0	0	996
	Pennington	4	14	18	61	168	0	261
	Pipestone	17	23,850	13,519	0	4	166	37,540
	Polk	5	2,199	80	12	17	32	2,340
	Pope	3	156	0	0	111	0	267
	Red Lake	1	320	0	0	0	0	320
	Redwood	8	5,874	567	26	157	87	6,711
	Renville	6	684	0	0	32	10	726
	Rice	1	10	0	0	0	0	10
	Rock	93	34,664	1,513	0	0	354	36,531
	Roseau	9	2,385	65	160	45	113	2,768
	Scott	3	32	0	0	40	0	72
	Sherburne	20	4,191	0	0	80	8	4,278
	St. Louis	40	542	155	43,084	2,557	19,579	65,917
	Stearns	127	23,094	71	0	222	5	23,393
	Steele	1	20	0	0	0	0	20
	Stevens	38	9,811	306	0	305	0	10,422
	Swift	2	34	0	0	15	0	49
	Todd	2	344	0	0	40	0	384
	Wabasha	20	3,858	378	350	0	34	4,620
	Wadena	12	1,889	220	40	0	0	2,149
	Washington	3	444	0	0	0	0	444
	Watonwan	3	400	0	0	0	0	400

Report 3

U.S. Landholdings by Foreign Investors by Type of Land Use and by State and County as of December 31, 2024

State Name	County Name	Number of Parcels	Acres in Cropland	Acres in Pasture	Acres in Forest	Acres in Other Ag	Acres in Non Ag	Total Acres
Minnesota	Wilkin	1	87	0	0	0	0	87
	Winona	3	262	0	0	16	0	279
	Wright	3	174	0	0	0	0	174
	Yellow Medicine	5	1,058	0	48	0	4	1,110
State Totals:		1,128	287,067	90,355	216,659	9,618	25,952	629,651

Report 3

U.S. Landholdings by Foreign Investors by Type of Land Use and by State and County as of December 31, 2024

State Name	County Name	Number of Parcels	Acres in Cropland	Acres in Pasture	Acres in Forest	Acres in Other Ag	Acres in Non Ag	Total Acres
Mississippi	Alcorn	4	72	0	20,899	0	0	20,971
	Amite	1	0	0	0	0	3	3
	Attala	10	0	0	64,657	207	2,273	67,136
	Benton	1	86	0	60	0	1	147
	Bolivar	26	20,727	54	5,843	1,506	1,245	29,375
	Calhoun	7	2,349	152	10,644	0	5	13,150
	Carroll	7	758	11	17,281	921	856	19,827
	Chickasaw	5	86	16	3,225	2	9	3,338
	Choctaw	4	0	0	2,014	0	19	2,032
	Claiborne	11	0	0	33,615	0	610	34,225
	Clarke	7	0	0	7,989	0	10	7,999
	Clay	4	4,817	301	490	121	208	5,937
	Coahoma	19	22,750	0	298	83	915	24,046
	Copiah	6	0	0	60,186	0	1,205	61,391
	De Soto	11	6,470	909	1,310	58	104	8,851
	Forrest	4	0	0	651	0	4	655
	Franklin	3	0	0	2,670	0	32	2,701
	George	22	1,198	0	6,818	0	0	8,016
	Greene	24	2,122	0	2,493	70	0	4,685
	Grenada	4	196	1,167	4,876	0	8	6,247
	Hancock	4	62	1,040	45,256	0	0	46,358
	Hinds	9	2,257	2,046	4,235	0	174	8,713
	Holmes	8	10,658	0	8,688	0	1,625	20,971
	Humphreys	6	3,593	0	0	32	97	3,722
	Issaquena	7	5,062	295	8,096	401	1,528	15,382
	Itawamba	4	0	0	22,055	0	0	22,055
	Jackson	1	0	0	1,197	0	0	1,197
	Jasper	2	0	0	4,075	0	0	4,075
	Jefferson	9	0	0	23,958	2	400	24,360
	Kemper	4	0	0	307	0	15	322
	Lafayette	2	0	0	780	0	0	780
	Lamar	4	0	0	366	0	0	366
	Lauderdale	10	304	0	5,061	326	8	5,699
	Lawrence	1	0	0	6	0	0	6
	Leake	13	0	0	122,391	0	4,980	127,370

Report 3

U.S. Landholdings by Foreign Investors by Type of Land Use and by State and County as of December 31, 2024

State Name	County Name	Number of Parcels	Acres in Cropland	Acres in Pasture	Acres in Forest	Acres in Other Ag	Acres in Non Ag	Total Acres
Mississippi	Lee	4	339	170	3,480	0	0	3,989
	Leflore	21	14,211	51	1,864	276	367	16,769
	Lowndes	4	58	440	1	1	213	712
	Madison	11	1,201	0	21,216	0	981	23,397
	Marshall	6	358	149	1,859	46	44	2,456
	Monroe	13	2,872	2,936	972	359	97	7,236
	Montgomery	4	0	0	3,069	0	69	3,138
	Neshoba	8	0	0	24,842	0	653	25,495
	Newton	9	1,366	655	14,054	0	24	16,099
	Noxubee	2	0	0	3,827	0	0	3,827
	Oktibbeha	1	875	0	100	0	0	975
	Panola	18	2,779	1,979	2,697	11	374	7,840
	Pearl River	11	1,970	858	4,938	400	105	8,271
	Perry	2	0	0	1,800	0	72	1,872
	Pike	5	432	12	75	0	0	519
	Pontotoc	7	0	107	3,788	34	100	4,029
	Prentiss	6	891	0	20,673	101	0	21,665
	Quitman	11	6,245	36	67	34	109	6,491
	Rankin	12	0	0	49,661	89	1,284	51,034
	Scott	13	0	0	38,918	0	626	39,544
	Sharkey	9	3,487	0	1,038	0	143	4,668
	Simpson	2	0	0	768	124	27	919
	Smith	1	0	0	80	0	0	80
	Stone	1	754	0	0	0	0	754
	Sunflower	47	31,902	129	438	1,585	856	34,910
	Tallahatchie	17	5,777	11	0	130	280	6,198
	Tate	1	30	0	110	0	0	140
	Tippah	4	0	67	22,212	0	0	22,279
	Tishomingo	4	0	0	51,703	0	0	51,703
	Tunica	14	13,053	167	212	43	341	13,816
	Union	4	27	0	3,356	1,507	0	4,890
	Walthall	1	0	0	20	0	0	20
	Warren	8	900	0	51,502	0	1,226	53,627
	Washington	30	18,887	211	10,161	1,376	1,356	31,991
	Wayne	2	0	0	11,954	0	0	11,954

Report 3

U.S. Landholdings by Foreign Investors by Type of Land Use and by State and County as of December 31, 2024

State Name	County Name	Number of Parcels	Acres in Cropland	Acres in Pasture	Acres in Forest	Acres in Other Ag	Acres in Non Ag	Total Acres
Mississippi	Webster	2	0	0	7,500	0	0	7,500
	Winston	7	0	0	18,789	0	953	19,742
	Yalobusha	4	0	0	2,608	0	0	2,608
	Yazoo	6	1,677	0	4,215	0	56	5,948
State Totals:		596	193,657	13,969	877,054	9,844	26,691	1,121,214

Report 3

U.S. Landholdings by Foreign Investors by Type of Land Use and by State and County as of December 31, 2024

State Name	County Name	Number of Parcels	Acres in Cropland	Acres in Pasture	Acres in Forest	Acres in Other Ag	Acres in Non Ag	Total Acres
Missouri	Adair	20	1,558	6,531	150	454	210	8,903
	Andrew	1	140	0	0	0	0	140
	Atchison	291	90,815	5,467	360	7,143	109	103,893
	Audrain	5	2,070	0	0	0	119	2,189
	Barry	18	3,006	2,992	164	2	0	6,164
	Barton	4	510	1,664	220	0	6	2,400
	Bates	14	4,244	1,245	0	236	0	5,725
	Benton	3	320	2,470	0	0	37	2,827
	Bollinger	1	0	0	0	50	0	50
	Boone	3	45	130	146	0	0	322
	Buchanan	2	502	100	0	95	0	697
	Callaway	9	2,253	0	0	39	4	2,296
	Cape Girardeau	6	667	0	203	2	27	899
	Carroll	1	75	41	0	0	0	116
	Carter	1	0	0	198	0	0	198
	Cass	7	1,647	0	0	0	0	1,647
	Clay	3	772	126	71	0	60	1,029
	Clinton	8	2,652	1,398	200	340	90	4,680
	Cooper	2	974	281	0	25	0	1,280
	Crawford	2	0	2,494	0	0	0	2,494
	Dade	101	7,819	22,707	4,714	1,374	535	37,149
	Dallas	1	0	30	0	0	0	30
	Daviess	3	1,454	20	60	2,806	108	4,448
	De Kalb	2	110	0	0	0	0	110
	Dent	1	0	18	59	0	0	77
	Douglas	2	0	195	14	135	4	348
	Franklin	1	0	600	0	75	513	1,188
	Gasconade	1	10	0	0	0	11	21
	Gentry	4	382	1,206	50	3,981	50	5,669
	Greene	3	40	370	30	10	0	450
	Grundy	9	2,763	0	60	350	124	3,297
	Harrison	7	1,028	3,247	741	0	1	5,017
	Hickory	1	0	80	0	328	5	413
	Holt	10	2,316	556	162	27	79	3,139
	Howard	5	1,476	0	0	0	104	1,580

Report 3

U.S. Landholdings by Foreign Investors by Type of Land Use and by State and County as of December 31, 2024

State Name	County Name	Number of Parcels	Acres in Cropland	Acres in Pasture	Acres in Forest	Acres in Other Ag	Acres in Non Ag	Total Acres
Missouri	Howell	1	0	1,090	0	0	0	1,090
	Jackson	2	999	459	110	0	0	1,568
	Jasper	39	5,160	3,361	267	21	81	8,890
	Jefferson	7	64	50	377	0	211	702
	Laclede	1	0	0	152	0	0	152
	Lafayette	1	800	0	0	0	0	800
	Lawrence	15	1,572	1,968	216	0	19	3,776
	Lincoln	6	1,160	0	0	0	0	1,160
	Linn	1	17	0	3	0	5	25
	Macon	3	719	2,399	640	0	0	3,758
	McDonald	8	52	1,173	1,051	30	785	3,091
	Mercer	2	33	192	0	14,728	0	14,953
	Mississippi	3	320	0	110	14	111	555
	Moniteau	5	864	329	70	121	0	1,384
	Montgomery	1	117	12	27	0	4	160
	Morgan	1	60	0	0	0	50	110
	New Madrid	8	2,055	0	40	50	40	2,185
	Newton	13	910	1,637	321	1,048	133	4,049
	Nodaway	328	60,536	14,457	45	12,095	89	87,223
	Osage	1	0	160	40	0	0	200
	Pike	1	1,032	354	910	195	1,115	3,606
	Platte	4	233	70	4	52	82	441
	Polk	3	150	39	0	8	0	197
	Pulaski	3	0	240	215	0	0	455
	Putnam	3	1,415	428	0	8,905	50	10,798
	Ralls	3	1,247	0	0	0	0	1,247
	Ray	1	385	0	0	0	0	385
	Schuyler	212	15,150	24,266	132	11,583	458	51,589
	Scott	4	2,144	0	0	201	0	2,345
	St. Charles	3	139	0	70	208	36	453
	St. Clair	1	0	300	275	0	0	575
	St. Francois	1	42	0	0	0	1	43
	St. Louis	6	180	497	0	0	0	677
	Stoddard	17	6,113	0	0	0	38	6,151
	Sullivan	13	2,697	2,878	200	14,671	0	20,446

Report 3

U.S. Landholdings by Foreign Investors by Type of Land Use and by State and County as of December 31, 2024

State Name	County Name	Number of Parcels	Acres in Cropland	Acres in Pasture	Acres in Forest	Acres in Other Ag	Acres in Non Ag	Total Acres
Missouri	Taney	7	0	0	5,531	920	0	6,451
	Vernon	7	0	3,034	121	120	9	3,284
	Warren	29	4,185	33	0	0	0	4,218
	Webster	1	0	122	8	0	0	130
	Wright	2	0	196	0	88	0	284
State Totals:		1,319	240,196	113,714	18,537	82,530	5,512	460,489

Report 3

U.S. Landholdings by Foreign Investors by Type of Land Use and by State and County as of December 31, 2024

State Name	County Name	Number of Parcels	Acres in Cropland	Acres in Pasture	Acres in Forest	Acres in Other Ag	Acres in Non Ag	Total Acres
Montana	Beaverhead	6	3,237	27,966	0	40	679	31,922
	Big Horn	13	34,948	79,004	0	1	3,742	117,694
	Blaine	4	1,327	201	0	160	1,096	2,784
	Broadwater	4	5,779	1,199	400	0	6	7,385
	Carbon	1	202	118	0	0	0	320
	Carter	12	15,025	5,500	0	0	0	20,525
	Cascade	22	27,812	4,999	0	720	432	33,963
	Chouteau	8	1,886	72	0	450	0	2,408
	Custer	8	2,898	12,910	0	1,872	200	17,880
	Dawson	5	10,200	3,093	0	1,091	24	14,408
	Deer Lodge	1	0	200	0	0	0	200
	Fallon	27	76,583	0	0	0	0	76,583
	Fergus	7	3,241	4,683	891	60	0	8,875
	Flathead	18	1,064	5,183	1,682	28	44	8,001
	Gallatin	7	4,600	4,382	44	46	2,240	11,312
	Garfield	3	4,129	32,936	0	333	0	37,398
	Glacier	25	9,160	66,674	0	1,031	40	76,905
	Golden Valley	1	5,318	0	0	0	0	5,318
	Granite	10	748	5,716	640	3,592	0	10,696
	Hill	10	19,579	35	0	961	0	20,575
	Jefferson	18	363	6,747	0	0	0	7,110
	Judith Basin	2	1,820	0	0	30	0	1,850
	Lake	1	0	0	0	12	0	12
	Lewis and Clark	10	235	7,653	1,623	1,110	1	10,622
	Liberty	2	160	0	0	0	266	426
	Lincoln	2	0	1,371	0	20	100	1,491
	Madison	8	0	0	0	3,755	3,521	7,276
	McCone	3	126	7	0	806	220	1,160
	Meagher	2	1,680	400	0	0	0	2,080
	Musselshell	1	0	140	20	0	0	160
	Park	15	2,176	6,756	420	190	65	9,607
	Phillips	9	4,612	7,347	362	1,581	0	13,902
	Pondera	4	6,594	217	0	0	146	6,957
	Powder River	3	0	8,181	0	0	0	8,181
	Powell	3	5	2,173	1,027	0	0	3,205

Report 3

U.S. Landholdings by Foreign Investors by Type of Land Use and by State and County as of December 31, 2024

State Name	County Name	Number of Parcels	Acres in Cropland	Acres in Pasture	Acres in Forest	Acres in Other Ag	Acres in Non Ag	Total Acres
Montana	Ravalli	4	50	176	0	80	11	317
	Richland	1	271	13	0	14	17	315
	Roosevelt	6	1,087	597	0	205	0	1,890
	Rosebud	22	12,962	219,807	0	640	0	233,409
	Sanders	1	100	3,690	0	10	1	3,801
	Sheridan	2	718	0	0	0	2	720
	Silver Bow	1	0	657	0	0	0	657
	Stillwater	11	8,491	16,687	0	0	0	25,178
	Sweet Grass	3	6,730	1,318	0	0	15	8,063
	Teton	4	15	1,517	0	1,526	25	3,083
	Toole	11	11,155	1,195	305	740	3	13,398
	Treasure	14	0	57,143	0	400	8	57,550
	Valley	2	0	4,740	0	0	300	5,040
	Wheatland	13	46,827	25,103	0	550	2,493	74,973
	Yellowstone	11	19,892	11,102	5	0	0	30,999
State Totals:		381	353,804	639,608	7,419	22,055	15,698	1,038,584

Report 3

U.S. Landholdings by Foreign Investors by Type of Land Use and by State and County as of December 31, 2024

State Name	County Name	Number of Parcels	Acres in Cropland	Acres in Pasture	Acres in Forest	Acres in Other Ag	Acres in Non Ag	Total Acres
Nebraska	Adams	3	4,270	0	0	10	0	4,280
	Antelope	910	299,619	0	8	44	107	299,778
	Banner	81	86,331	0	0	0	0	86,331
	Boone	32	9,059	127	0	0	0	9,186
	Box Butte	1	532	0	0	0	116	648
	Buffalo	5	629	85	28	77	47	866
	Burt	24	4,522	71	0	8	0	4,601
	Butler	1	133	18	0	9	0	160
	Cass	6	1,166	0	0	0	0	1,166
	Cedar	2	7,386	2,520	25	0	369	10,299
	Chase	11	5,302	2,210	0	565	0	8,078
	Cherry	5	3,877	0	0	0	0	3,877
	Cheyenne	1	491	763	0	0	11	1,265
	Clay	1	664	0	0	0	16	680
	Custer	96	40,734	500	0	0	0	41,234
	Dakota	1	1,025	0	0	0	27	1,052
	Dawes	12	815	1,858	0	86	78	2,837
	Dawson	12	2,036	0	0	336	18	2,391
	Dixon	177	38,363	2,152	2	2,923	104	43,544
	Dodge	1	40	0	0	0	0	40
	Douglas	2	87	0	0	17	15	119
	Dundy	4	2,087	1,791	0	0	0	3,878
	Fillmore	2	29	20	0	0	30	79
	Furnas	3	459	819	42	0	0	1,320
	Gage	3	960	0	0	10	70	1,040
	Gosper	3	768	0	0	67	21	855
	Hall	3	783	20	0	0	10	813
	Hamilton	1	146	0	0	0	62	208
	Harlan	1	47	110	0	0	3	160
	Hayes	2	5,408	0	0	0	0	5,408
	Holt	168	102,531	2,702	0	0	1,551	106,784
	Howard	2	544	0	0	0	96	640
	Johnson	43	10,831	0	0	0	0	10,831
	Kearney	2	657	0	0	40	0	697
	Keith	1	289	0	0	31	0	320

Report 3

U.S. Landholdings by Foreign Investors by Type of Land Use and by State and County as of December 31, 2024

State Name	County Name	Number of Parcels	Acres in Cropland	Acres in Pasture	Acres in Forest	Acres in Other Ag	Acres in Non Ag	Total Acres
Nebraska	Kimball	16	26,614	0	0	0	0	26,614
	Knox	53	10,196	1,673	0	0	573	12,442
	Lancaster	9	1,372	102	0	0	105	1,579
	Lincoln	3	36,316	0	0	0	0	36,316
	Madison	256	54,877	0	0	0	20	54,897
	Merrick	2	950	0	0	0	346	1,296
	Morrill	1	1,758	0	0	0	1,122	2,880
	Nemaha	8	1,947	4	26	0	29	2,006
	Phelps	1	187	0	0	0	11	198
	Pierce	113	28,664	521	0	607	6	29,799
	Platte	10	2,731	0	0	0	0	2,731
	Polk	2	216	0	0	0	0	216
	Red Willow	2	320	0	0	0	0	320
	Richardson	24	5,449	3,408	0	0	19	8,876
	Rock	1	272	0	0	56	0	327
	Saline	2	37,768	0	0	0	0	37,768
	Seward	2	393	0	0	73	0	466
	Stanton	21	5,276	974	0	543	74	6,866
	Thayer	1	72	0	0	0	0	72
	Thurston	1	20	0	0	0	0	20
	Washington	3	778	0	0	38	353	1,169
	Wayne	166	36,720	1,477	0	2,487	53	40,737
	Wheeler	61	41,635	0	0	0	0	41,635
	York	2	51	0	0	154	0	205
State Totals:		2,382	927,199	23,927	130	8,180	5,462	964,897

Report 3

U.S. Landholdings by Foreign Investors by Type of Land Use and by State and County as of December 31, 2024

State Name	County Name	Number of Parcels	Acres in Cropland	Acres in Pasture	Acres in Forest	Acres in Other Ag	Acres in Non Ag	Total Acres
Nevada	Carson City	1	5	0	0	0	0	5
	Churchill	14	83	3,455	0	140	15	3,693
	Clark	3	398	0	0	40	227	665
	Douglas	2	0	1,018	0	0	0	1,018
	Elko	8	112,606	82,934	0	67,700	0	263,240
	Eureka	8	9,700	124,332	0	3,723	0	137,755
	Humboldt	9	4,703	27,191	0	18,600	0	50,494
	Lander	14	3,727	47,908	0	0	0	51,635
	Lyon	1	0	200	0	0	0	200
	Nye	2	0	152	0	0	773	925
	Pershing	2	80	1,900	0	0	0	1,980
	Washoe	1	0	0	0	792	48	840
	White Pine	1	0	280	0	0	0	280
State Totals:		66	131,302	289,370	0	90,995	1,063	512,729

Report 3

U.S. Landholdings by Foreign Investors by Type of Land Use and by State and County as of December 31, 2024

State Name	County Name	Number of Parcels	Acres in Cropland	Acres in Pasture	Acres in Forest	Acres in Other Ag	Acres in Non Ag	Total Acres
New Hampshire	Belknap	1	0	0	152	0	0	152
	Carroll	2	0	0	43	0	0	43
	Cheshire	7	0	13	2,779	0	21	2,813
	Coos	6	260	107	648	20	8	1,043
	Grafton	7	0	0	5,122	0	0	5,122
	Hillsborough	2	20	5	668	10	0	703
	Merrimack	3	124	0	268	0	1	393
	Rockingham	1	0	47	3	0	1	51
	Strafford	3	40	0	1,635	0	60	1,735
	Sullivan	6	0	0	1,754	0	0	1,754
State Totals:		38	444	172	13,072	30	91	13,809

Report 3

U.S. Landholdings by Foreign Investors by Type of Land Use and by State and County as of December 31, 2024

State Name	County Name	Number of Parcels	Acres in Cropland	Acres in Pasture	Acres in Forest	Acres in Other Ag	Acres in Non Ag	Total Acres
New Jersey	Burlington	6	207	317	25	78	5,486	6,113
	Camden	1	0	0	88	0	0	88
	Cape May	2	0	0	567	0	0	567
	Cumberland	11	637	0	131	39	4	810
	Gloucester	6	3,800	0	344	0	503	4,647
	Hunterdon	3	178	70	0	512	30	790
	Mercer	6	100	22	270	40	72	504
	Middlesex	4	316	0	91	18	75	500
	Monmouth	8	524	67	10	122	99	822
	Morris	2	40	12	0	0	142	194
	Ocean	1	0	91	0	0	0	91
	Salem	6	217	0	0	4	225	446
	Somerset	5	172	435	983	482	25	2,097
	Sussex	3	31	140	2,176	170	144	2,661
	Warren	13	1,163	169	201	162	292	1,987
State Totals:		77	7,385	1,323	4,886	1,626	7,097	22,317

Report 3

U.S. Landholdings by Foreign Investors by Type of Land Use and by State and County as of December 31, 2024

State Name	County Name	Number of Parcels	Acres in Cropland	Acres in Pasture	Acres in Forest	Acres in Other Ag	Acres in Non Ag	Total Acres
New Mexico	Bernalillo	2	0	19	0	1,198	0	1,217
	Catron	4	0	31,305	0	0	0	31,305
	Chaves	31	5,679	166,899	8,490	5,916	552	187,536
	Colfax	3	1,760	10,000	0	50	7,000	18,810
	Curry	86	1,475	85,895	0	6,179	197	93,746
	De Baca	3	240	11,430	0	0	0	11,670
	Dona Ana	40	3,074	152	0	2,956	81	6,262
	Eddy	6	362	11,546	0	0	91	11,999
	Grant	16	120	91,033	0	2,029	80	93,262
	Guadalupe	15	1,820	79,252	0	4,699	760	86,531
	Harding	13	35,077	0	0	0	0	35,077
	Hidalgo	2	5,660	0	0	596	63	6,319
	Lea	7	2,230	3,533	0	86	0	5,849
	Lincoln	38	5,177	402,352	0	0	2,169	409,698
	Luna	34	8,902	19,270	0	3,072	1,104	32,348
	McKinley	1	0	7,991	0	0	0	7,991
	Otero	2	2,522	22,326	0	0	878	25,726
	Quay	4	5,593	850	0	4,877	38	11,358
	Roosevelt	129	173,515	0	0	634	0	174,149
	San Miguel	20	1,592	148,797	0	96	267	150,752
	Santa Fe	1	14	0	0	0	0	14
	Sierra	3	0	1,508	0	25	0	1,533
	Socorro	1	0	50,000	0	0	0	50,000
	Taos	30	0	14,576	2,685	0	0	17,261
	Torrance	46	32,460	119,885	0	0	11,907	164,252
	Union	86	260,249	16,883	0	0	0	277,132
	Valencia	2	0	42	0	7,000	0	7,042
State Totals:		625	547,522	1,295,545	11,175	39,412	25,187	1,918,842

Report 3

U.S. Landholdings by Foreign Investors by Type of Land Use and by State and County as of December 31, 2024

State Name	County Name	Number of Parcels	Acres in Cropland	Acres in Pasture	Acres in Forest	Acres in Other Ag	Acres in Non Ag	Total Acres
New York	Albany	1	0	19	30	0	0	49
	Allegany	188	18,174	742	6,826	61	104	25,908
	Broome	4	0	0	658	0	0	658
	Cattaraugus	176	23,866	0	23,995	51	1	47,914
	Cayuga	9	1,752	86	365	60	298	2,561
	Chautauqua	58	7,637	1,073	4,253	265	59	13,287
	Chemung	5	382	55	214	20	0	671
	Chenango	13	395	75	485	22	27	1,004
	Clinton	380	44,847	2,468	29,788	3,546	1,388	82,037
	Columbia	22	2,121	1,345	1,180	75	277	4,998
	Cortland	4	305	218	100	39	1	663
	Delaware	20	2,241	190	0	70	57	2,558
	Dutchess	12	765	726	1,849	1,058	1,261	5,659
	Erie	5	257	30	0	131	1	419
	Essex	37	356	138	185,919	30	101	186,544
	Franklin	257	10,432	2,087	151,088	570	5,313	169,490
	Fulton	10	314	69	4,164	6	61	4,613
	Genesee	27	2,768	400	2,121	406	210	5,905
	Greene	3	13	72	76	254	0	415
	Hamilton	6	0	0	94,881	0	155	95,036
	Herkimer	17	1,437	574	4,098	129	125	6,363
	Jefferson	63	11,466	6,566	4,142	3,757	226	26,157
	Lewis	112	21,417	9,584	6,663	30	151	37,844
	Livingston	11	2,262	0	0	40	102	2,404
	Madison	48	5,005	1,104	1,501	3,144	1,373	12,127
	Monroe	8	772	0	118	146	0	1,036
	Montgomery	17	3,115	223	249	174	283	4,044
	Niagara	8	843	10	2	0	0	855
	Oneida	48	6,979	1,492	766	402	67	9,706
	Onondaga	5	295	0	179	0	0	474
	Ontario	6	319	0	17	76	2	414
	Orange	6	227	90	910	98	111	1,437
	Orleans	3	74	0	12	74	49	209
	Oswego	4	344	0	1,422	0	0	1,766
	Otsego	9	855	210	552	88	35	1,740

Report 3

U.S. Landholdings by Foreign Investors by Type of Land Use and by State and County as of December 31, 2024

State Name	County Name	Number of Parcels	Acres in Cropland	Acres in Pasture	Acres in Forest	Acres in Other Ag	Acres in Non Ag	Total Acres
New York	Putnam	2	0	58	2,426	0	0	2,484
	Rensselaer	12	366	105	2,082	30	152	2,735
	Saratoga	5	0	0	25,308	0	0	25,308
	Schenectady	2	0	44	48	0	0	92
	Schoharie	3	97	0	275	0	0	372
	Seneca	11	1,033	0	194	849	29	2,105
	St. Lawrence	47	2,830	1,372	173,444	742	846	179,234
	Steuben	233	42,929	433	0	2,078	401	45,841
	Suffolk	4	232	0	47	4	16	299
	Tioga	2	200	15	170	0	0	385
	Tompkins	4	123	0	15	291	14	443
	Ulster	1	0	99	0	0	0	99
	Warren	5	0	0	22,710	0	0	22,710
	Washington	10	775	150	6,767	3	15	7,710
	Wayne	3	110	15	13	0	3	141
	Wyoming	124	19,159	0	249	246	88	19,743
	Yates	3	723	5	220	529	0	1,477
State Totals:		2,073	240,612	31,943	762,593	19,595	13,401	1,068,143

Report 3

U.S. Landholdings by Foreign Investors by Type of Land Use and by State and County as of December 31, 2024

State Name	County Name	Number of Parcels	Acres in Cropland	Acres in Pasture	Acres in Forest	Acres in Other Ag	Acres in Non Ag	Total Acres
North Carolina	Alamance	3	0	0	57	0	62	119
	Anson	21	57	0	7,492	948	210	8,706
	Avery	2	103	0	2,823	0	5	2,931
	Beaufort	85	13,707	295	36,166	11	1,620	51,799
	Bertie	2	30	0	0	423	0	453
	Bladen	31	629	0	28,416	9,805	1,300	40,149
	Brunswick	17	0	0	82,501	0	4,305	86,806
	Buncombe	1	5	11	17	0	0	33
	Burke	1	40	0	0	0	0	40
	Cabarrus	3	156	44	188	8	153	549
	Carteret	4	36,799	0	11,823	2,249	410	51,280
	Caswell	2	0	0	0	275	425	700
	Catawba	4	0	97	5	43	46	191
	Chatham	10	20	0	1,593	13	172	1,798
	Cherokee	5	0	40	566	0	37	643
	Chowan	1	174	0	268	0	1	443
	Cleveland	1	0	0	0	26	0	26
	Columbus	26	900	0	116,610	360	3,057	120,928
	Craven	6	136	0	297	82	0	514
	Cumberland	7	0	0	2,023	247	397	2,667
	Dare	1	0	0	5,059	0	0	5,059
	Davidson	1	0	0	441	0	0	441
	Duplin	10	166	105	4,111	4,803	86	9,271
	Durham	5	78	10	108	31	0	227
	Edgecombe	17	4,190	70	1,006	212	0	5,479
	Forsyth	10	26	57	55	21	21	180
	Franklin	9	390	115	766	83	130	1,484
	Gaston	1	0	0	4	0	20	24
	Gates	2	0	0	6,753	0	0	6,753
	Granville	4	222	125	1,022	0	0	1,369
	Halifax	26	2,681	352	393	740	0	4,166
	Harnett	25	915	58	1,710	605	836	4,124
	Haywood	1	0	63	20	0	0	83
	Henderson	2	0	90	0	0	38	128
	Hertford	4	29	0	15	1,027	0	1,071

Report 3

U.S. Landholdings by Foreign Investors by Type of Land Use and by State and County as of December 31, 2024

State Name	County Name	Number of Parcels	Acres in Cropland	Acres in Pasture	Acres in Forest	Acres in Other Ag	Acres in Non Ag	Total Acres
North Carolina	Hoke	19	0	25	76	1,479	0	1,580
	Hyde	18	12,418	122	11,359	206	1,426	25,531
	Jackson	4	10	35	270	10	2	327
	Johnston	9	166	20	54	66	209	514
	Jones	5	1,349	0	49	1,716	0	3,114
	Lee	4	0	0	655	0	33	688
	Lenoir	3	35	0	400	223	20	678
	Lincoln	4	312	0	9	0	0	321
	Madison	2	0	2	52	50	10	114
	Martin	2	0	0	108	60	0	168
	McDowell	5	0	23	699	0	555	1,277
	Mecklenburg	9	0	0	91	45	70	206
	Mitchell	22	12	110	1,135	14	26	1,297
	Montgomery	4	0	0	395	0	18	413
	Moore	6	21	0	226	0	3	250
	Nash	8	162	200	250	29	100	741
	New Hanover	1	0	0	718	0	14	732
	Northampton	4	309	0	111	2,421	0	2,841
	Onslow	1	618	0	0	369	0	987
	Orange	7	100	66	134	212	38	550
	Pamlico	11	0	0	19,965	0	33	19,998
	Pender	15	0	0	40,265	1,288	943	42,496
	Perquimans	2	553	0	50	0	0	603
	Person	3	22	0	32	0	20	75
	Pitt	7	342	0	215	28	6	591
	Polk	1	12	0	93	25	17	147
	Randolph	6	175	360	30	403	56	1,024
	Richmond	21	0	0	6,525	133	302	6,960
	Robeson	11	473	0	5,451	4,804	94	10,822
	Rowan	4	114	0	134	35	66	348
	Rutherford	3	0	17	91	0	431	539
	Sampson	24	661	167	7,726	8,334	378	17,265
	Scotland	6	87	11	963	4,086	33	5,179
	Stanly	2	308	0	429	0	0	737
	Swain	1	0	0	90	0	0	90

Report 3

U.S. Landholdings by Foreign Investors by Type of Land Use
and by State and County as of December 31, 2024

State Name	County Name	Number of Parcels	Acres in Cropland	Acres in Pasture	Acres in Forest	Acres in Other Ag	Acres in Non Ag	Total Acres
North Carolina	Tyrrell	16	5,850	0	4,717	18,359	334	29,260
	Union	4	97	0	84	0	83	264
	Vance	2	0	0	33	0	66	99
	Wake	4	460	346	317	106	195	1,424
	Warren	8	0	445	10,551	945	0	11,941
	Washington	14	7,843	493	623	287	219	9,465
	Wayne	3	84	0	0	89	21	194
	Wilkes	9	0	0	1,512	0	37	1,549
	Wilson	6	311	0	517	0	30	858
	Yancey	3	0	0	615	0	0	615
State Totals:		673	94,355	3,974	430,125	67,835	19,218	615,507

Report 3

U.S. Landholdings by Foreign Investors by Type of Land Use and by State and County as of December 31, 2024

State Name	County Name	Number of Parcels	Acres in Cropland	Acres in Pasture	Acres in Forest	Acres in Other Ag	Acres in Non Ag	Total Acres
North Dakota	Adams	3	367	67	0	106	0	540
	Barnes	96	31,445	1,249	15	1,911	788	35,408
	Benson	1	56	0	0	250	0	307
	Bottineau	4	533	0	0	2	96	631
	Bowman	1	380	0	0	20	0	400
	Burke	15	3,211	1,949	20	160	7	5,347
	Burleigh	1	589	571	0	0	0	1,160
	Cass	100	87,350	1,393	697	90	3,584	93,114
	Dickey	10	2,654	8,038	0	0	0	10,692
	Divide	3	473	0	0	477	10	960
	Dunn	2	205	115	0	0	24	344
	Emmons	1	140	394	0	0	96	630
	Foster	7	2,062	73	0	97	0	2,232
	Grand Forks	3	360	0	0	0	6	366
	Grant	3	460	0	0	16	0	476
	Griggs	2	357	0	0	33	85	475
	Hettinger	2	366	0	0	0	0	366
	Kidder	10	2,310	2,363	0	0	0	4,673
	La Moure	12	5,616	0	0	0	0	5,616
	Logan	8	2,483	1,239	0	60	6	3,788
	McHenry	5	13,454	1,849	353	8	1,386	17,050
	McIntosh	88	22,791	49,772	0	540	46	73,149
	McKenzie	8	423	507	0	29	122	1,080
	McLean	6	159	7,124	0	0	1	7,284
	Mercer	4	3,526	2,390	118	0	326	6,360
	Morton	45	16,427	7,697	6	603	0	24,733
	Mountrial	54	14,354	7,741	54	444	91	22,685
	Oliver	26	3,853	3,713	9	126	0	7,701
	Pembina	16	4,607	0	0	0	40	4,647
	Ramsey	1	1,089	70	0	0	0	1,159
	Ransom	1	28	0	0	0	0	28
	Renville	1	300	0	0	0	20	320
	Richland	28	3,893	148	0	70	35	4,146
	Rolette	1	128	0	0	0	32	160
	Sargent	1	0	737	0	24	0	761

Report 3

U.S. Landholdings by Foreign Investors by Type of Land Use and by State and County as of December 31, 2024

State Name	County Name	Number of Parcels	Acres in Cropland	Acres in Pasture	Acres in Forest	Acres in Other Ag	Acres in Non Ag	Total Acres
North Dakota	Sheridan	1	54	0	0	0	28	82
	Slope	4	871	245	0	0	5	1,121
	Stark	1	20	0	0	0	0	20
	Steele	2	766	0	0	0	34	800
	Stutsman	103	37,724	0	0	0	0	37,724
	Towner	3	347	30	0	40	92	509
	Walsh	6	1,381	0	20	60	125	1,586
	Ward	9	844	40	8	0	500	1,391
	Wells	1	32	0	0	0	0	32
	Williams	180	61,790	6,538	492	7,622	325	76,766
State Totals:		879	330,280	106,050	1,791	12,788	7,909	458,817

Report 3

U.S. Landholdings by Foreign Investors by Type of Land Use and by State and County as of December 31, 2024

State Name	County Name	Number of Parcels	Acres in Cropland	Acres in Pasture	Acres in Forest	Acres in Other Ag	Acres in Non Ag	Total Acres
Ohio	Adams	5	335	28	3,090	0	0	3,453
	Allen	10	5,980	0	23	8	22	6,033
	Ashland	8	453	410	94	11	5	973
	Ashtabula	2	47	0	0	150	0	197
	Athens	1	0	0	1,184	0	0	1,184
	Auglaize	9	5,418	7	0	0	66	5,491
	Belmont	1	5,574	2,430	3,096	11,120	1,661	23,881
	Brown	29	905	0	0	1,937	0	2,842
	Butler	4	95	0	8	37	101	241
	Carroll	1	22	5	11	0	2	40
	Champaign	7	1,328	30	30	16	13	1,417
	Clark	14	3,726	73	18	56	155	4,028
	Clermont	6	634	0	0	1	4	638
	Clinton	22	7,118	18	13	46	186	7,381
	Columbiana	1	0	0	0	12	0	12
	Coshocton	8	880	293	4,270	89	50	5,582
	Crawford	11	1,647	0	5	0	31	1,683
	Darke	89	14,112	20	0	44	1	14,177
	Defiance	11	2,141	0	0	51	142	2,333
	Delaware	1	0	0	0	600	0	600
	Erie	29	6,336	6	5	4	19	6,370
	Fairfield	6	1,288	74	42	0	24	1,428
	Fayette	44	7,968	86	70	38	151	8,312
	Franklin	19	2,718	15	70	77	48	2,928
	Fulton	24	2,603	0	17	159	556	3,335
	Gallia	2	2	15	8,908	0	0	8,925
	Greene	29	4,833	63	124	27	612	5,659
	Guernsey	2	1,345	1,669	1,990	1,335	436	6,775
	Hamilton	2	100	0	0	1	4	105
	Hancock	8	526	10	0	0	2,763	3,299
	Hardin	231	57,308	20	16	40	0	57,384
	Harrison	3	143	1,134	1,298	13,896	1,691	18,162
	Henry	6	525	0	0	108	20	653
	Highland	42	4,580	10	634	3,770	31	9,025
	Hocking	3	0	82	3,599	0	0	3,681

Report 3

U.S. Landholdings by Foreign Investors by Type of Land Use
and by State and County as of December 31, 2024

State Name	County Name	Number of Parcels	Acres in Cropland	Acres in Pasture	Acres in Forest	Acres in Other Ag	Acres in Non Ag	Total Acres
Ohio	Holmes	1	145	5	30	3	1	184
	Huron	8	625	19	0	30	10	683
	Jackson	1	0	0	34,067	0	0	34,067
	Jefferson	1	113	285	314	159	9	880
	Knox	8	1,219	85	112	77	95	1,588
	Licking	6	2,138	18	293	662	0	3,111
	Logan	18	4,667	0	36	689	127	5,519
	Lorain	1	20	0	0	0	0	20
	Lucas	15	1,510	0	0	31	77	1,618
	Madison	34	17,649	28	86	166	584	18,513
	Marion	7	3,562	103	211	27	36	3,939
	Meigs	1	0	0	4,118	0	0	4,118
	Mercer	3	138	0	0	0	37	175
	Miami	11	1,697	0	0	0	0	1,697
	Monroe	2	0	25	73	0	15	113
	Montgomery	5	262	20	50	104	176	612
	Morrow	66	7,009	50	0	47	3	7,109
	Noble	1	607	2,209	1,255	234	152	4,457
	Ottawa	1	61	0	0	0	0	61
	Paulding	86	37,216	53	37	456	235	37,997
	Pickaway	38	7,815	939	29	783	279	9,846
	Pike	3	238	0	28,778	0	0	29,016
	Portage	4	50	12	9	26	230	327
	Preble	5	702	2	25	34	25	788
	Putnam	28	2,170	0	0	53	154	2,377
	Richland	7	1,475	152	100	101	22	1,850
	Ross	38	8,001	1,265	10,932	901	228	21,328
	Sandusky	2	328	7	0	0	0	335
	Scioto	5	324	0	13,335	164	0	13,823
	Seneca	21	5,177	81	12	0	159	5,429
	Shelby	9	972	0	0	4	125	1,101
	Stark	2	500	20	300	0	384	1,204
	Trumbull	4	418	37	22	10	461	948
	Tuscarawas	2	0	0	0	131	179	310
	Union	44	19,497	0	126	2,777	194	22,593

Report 3

U.S. Landholdings by Foreign Investors by Type of Land Use and by State and County as of December 31, 2024

State Name	County Name	Number of Parcels	Acres in Cropland	Acres in Pasture	Acres in Forest	Acres in Other Ag	Acres in Non Ag	Total Acres
Ohio	Van Wert	47	8,249	0	0	74	7	8,331
	Vinton	4	2,020	0	32,740	0	20	34,780
	Warren	2	50	0	0	0	50	100
	Washington	5	47	7	3,266	0	0	3,320
	Wayne	9	833	42	38	72	11	996
	Williams	23	2,582	0	44	0	165	2,791
	Wood	16	1,621	70	25	58	65	1,838
	Wyandot	17	2,722	1,382	89	35,703	65	39,961
State Totals:		1,301	285,118	13,414	159,166	77,209	13,173	548,080

Report 3

U.S. Landholdings by Foreign Investors by Type of Land Use and by State and County as of December 31, 2024

State Name	County Name	Number of Parcels	Acres in Cropland	Acres in Pasture	Acres in Forest	Acres in Other Ag	Acres in Non Ag	Total Acres
Oklahoma	Alfalfa	56	6,851	4,029	0	2,136	0	13,016
	Atoka	6	366	2,847	0	0	110	3,323
	Beaver	8	160	21,616	0	1,450	0	23,226
	Beckham	24	4,684	2,557	0	42	0	7,283
	Blaine	116	33,020	0	0	240	0	33,260
	Caddo	180	15,584	32,503	4,550	0	0	52,637
	Canadian	3	446	159	0	8	0	613
	Carter	6	0	3,469	0	0	45	3,514
	Choctaw	9	867	2,688	446	223	0	4,224
	Cimarron	337	227,382	0	0	1,981	20	229,383
	Coal	16	450	6,423	0	3	0	6,876
	Comanche	9	686	9,266	0	0	0	9,952
	Craig	9	2,546	5,539	0	0	0	8,085
	Creek	10	0	2,219	0	33	0	2,252
	Custer	532	186,561	11,208	0	0	0	197,769
	Delaware	25	739	2,495	0	855	0	4,089
	Ellis	72	19,107	29,155	0	923	0	49,185
	Garfield	327	63,408	9,830	11	2,387	3	75,639
	Garvin	2	0	0	0	90	0	90
	Grady	50	9,805	11,080	30	4,301	27	25,243
	Grant	51	8,503	11,680	0	163	0	20,346
	Harmon	3	39	320	0	17	0	376
	Harper	2	1,314	0	0	293	0	1,607
	Hughes	3	0	0	0	30	0	30
	Jefferson	1	0	1,492	0	0	0	1,492
	Johnston	8	5,015	4,521	60	133	7	9,736
	Kay	63	10,286	38,906	33	1,630	0	50,855
	Kingfisher	277	42,256	6,911	421	12,311	518	62,416
	Kiowa	152	26,788	15,085	2	1,270	0	43,146
	Latimer	85	817	20,465	722	316	16	22,336
	Le Flore	6	0	5,885	33,720	0	0	39,605
	Lincoln	53	3,196	7,625	165	1,533	0	12,519
	Logan	287	47,644	8,530	3,545	4,885	265	64,870
	Love	2	0	291	0	0	0	291
	Major	200	24,696	8,721	0	13,581	689	47,686

Report 3

U.S. Landholdings by Foreign Investors by Type of Land Use and by State and County as of December 31, 2024

State Name	County Name	Number of Parcels	Acres in Cropland	Acres in Pasture	Acres in Forest	Acres in Other Ag	Acres in Non Ag	Total Acres
Oklahoma	Mayes	8	205	966	320	155	284	1,930
	McClain	2	0	25	0	1	1	27
	McCurtain	8	1,695	10,171	17,171	0	349	29,386
	McIntosh	24	221	15,766	6,318	0	0	22,306
	Murray	16	8,105	18,144	17	78	7	26,351
	Muskogee	6	3,389	0	0	0	0	3,389
	Noble	235	39,144	11,816	418	11,124	32	62,534
	Nowata	2	1,499	470	0	0	0	1,969
	Okfuskee	2	320	20	30	30	0	400
	Oklahoma	5	273	0	0	160	52	485
	Osage	21	6,348	26,547	308	86	0	33,289
	Ottawa	1	0	20	0	0	0	20
	Payne	4	234	164	0	0	0	398
	Pittsburg	76	17,359	2,401	0	105	0	19,865
	Pontotoc	13	331	1,738	0	0	71	2,141
	Pottawatomie	1	81	0	0	0	1,364	1,444
	Pushmataha	4	0	0	98,198	0	0	98,198
	Roger Mills	8	0	22,064	0	0	0	22,064
	Rogers	8	220	1,947	0	0	81	2,248
	Seminole	2	0	160	0	0	80	240
	Stephens	17	7,404	1,921	0	1,285	0	10,610
	Texas	341	193,588	16,172	5	855	87	210,707
	Tillman	58	13,679	5,197	0	636	1	19,514
	Tulsa	2	0	66	0	5	0	71
	Washington	1	126	117	0	0	0	243
	Washita	462	80,820	30,003	40	7,186	63	118,113
	Woods	522	33,722	110,139	1,027	24,910	131	169,929
	Woodward	15	26,400	16,335	0	0	0	42,735
State Totals:		4,854	1,178,380	579,882	167,558	97,452	4,304	2,027,576

Report 3

U.S. Landholdings by Foreign Investors by Type of Land Use and by State and County as of December 31, 2024

State Name	County Name	Number of Parcels	Acres in Cropland	Acres in Pasture	Acres in Forest	Acres in Other Ag	Acres in Non Ag	Total Acres
Oregon	Baker	3	0	0	178,902	0	0	178,902
	Benton	7	104	110	3,608	86	77	3,985
	Clackamas	26	226	335	33,735	370	386	35,052
	Clatsop	4	0	0	139,522	0	0	139,522
	Columbia	6	0	0	22,528	2,385	0	24,913
	Coos	18	15	41	110,009	184	226	110,474
	Crook	6	150	10,093	150	548	120	11,061
	Curry	15	91	120	78,315	113	1	78,640
	Deschutes	3	90	180	468	263	5	1,006
	Douglas	28	0	600	117,247	275	597	118,719
	Gilliam	39	63,581	25,855	0	5,662	2,110	97,207
	Harney	8	3,050	6,084	0	1,670	0	10,804
	Hood River	2	0	0	30,740	0	0	30,740
	Jackson	21	2,982	3	150,395	393	118	153,891
	Jefferson	3	643	0	0	65	14	722
	Josephine	10	140	689	42,791	3	98	43,721
	Klamath	21	1,748	21,144	3,382	640	1,817	28,731
	Lake	17	9,933	299	0	2,451	0	12,683
	Lane	10	31	42	58,206	7	354	58,640
	Lincoln	6	0	0	42,765	0	0	42,765
	Linn	14	2,869	171	32,309	58	13	35,419
	Malheur	3	1,087	0	0	10,934	0	12,021
	Marion	15	632	419	381	15	89	1,537
	Morrow	12	7,446	2,169	25,714	4,144	1,394	40,867
	Multnomah	1	0	0	100	0	16	116
	Polk	30	2,102	129	25,034	837	395	28,497
	Sherman	3	3,826	1,515	0	11	4	5,356
	Tillamook	6	0	292	19,386	25	10	19,713
	Umatilla	33	25,858	17,822	818	38	1,917	46,453
	Union	11	1,151	15,434	8,773	0	1	25,359
	Wallowa	2	0	0	6,062	0	0	6,062
	Wasco	4	960	4,833	59	100	0	5,952
	Washington	31	1,527	0	2,481	649	262	4,919
	Yamhill	26	659	922	6,769	244	386	8,979

Report 3

U.S. Landholdings by Foreign Investors by Type of Land Use and by State and County as of December 31, 2024

State Name	County Name	Number of Parcels	Acres in Cropland	Acres in Pasture	Acres in Forest	Acres in Other Ag	Acres in Non Ag	Total Acres
State Totals:		444	130,901	109,301	1,140,647	32,169	10,410	1,423,428

Report 3

U.S. Landholdings by Foreign Investors by Type of Land Use and by State and County as of December 31, 2024

State Name	County Name	Number of Parcels	Acres in Cropland	Acres in Pasture	Acres in Forest	Acres in Other Ag	Acres in Non Ag	Total Acres
Pennsylvania	Adams	24	160	95	81	34	1,989	2,359
	Allegheny	2	542	89	0	0	0	631
	Armstrong	1	0	0	100	0	0	100
	Beaver	5	0	0	232	0	0	232
	Bedford	2	0	15	60	0	10	85
	Berks	5	848	0	68	0	710	1,626
	Blair	10	0	0	13,057	0	0	13,057
	Bradford	4	3,246	147	4,001	0	10	7,404
	Bucks	5	415	0	5	417	33	870
	Butler	4	888	0	8	0	0	896
	Cambria	28	4,582	97	8,474	0	0	13,153
	Cameron	9	0	0	39,400	0	0	39,400
	Centre	35	981	85	11,760	178	2,178	15,182
	Chester	8	79	98	83	333	6	599
	Clarion	3	171	0	1,564	0	0	1,735
	Clearfield	10	0	0	13,085	0	777	13,862
	Clinton	1	0	0	363	0	0	363
	Columbia	3	76	0	35	0	1	112
	Crawford	4	72	25	212	65	0	374
	Cumberland	3	120	35	36	233	59	483
	Dauphin	5	333	61	12	80	3	490
	Delaware	2	44	0	0	0	0	44
	Elk	4	0	0	19,846	0	0	19,846
	Erie	9	662	350	823	1,526	211	3,572
	Fayette	2	0	0	700	312	0	1,012
	Forest	3	0	0	1,130	0	0	1,130
	Franklin	2	237	0	35	0	0	272
	Fulton	1	60	0	78	0	13	151
	Greene	2	257	19	0	0	1	277
	Indiana	3	780	0	0	0	0	780
	Jefferson	5	0	0	4,474	0	0	4,474
	Juniata	1	0	60	23	0	10	93
	Lackawanna	4	0	0	1,229	0	0	1,229
	Lancaster	2	170	2	0	52	120	344
	Lawrence	12	198	0	1,299	0	82	1,579

Report 3

U.S. Landholdings by Foreign Investors by Type of Land Use and by State and County as of December 31, 2024

State Name	County Name	Number of Parcels	Acres in Cropland	Acres in Pasture	Acres in Forest	Acres in Other Ag	Acres in Non Ag	Total Acres
Pennsylvania	Lebanon	4	283	0	21	203	19	526
	Lehigh	12	1,120	0	156	0	0	1,276
	Luzerne	1	0	0	20	0	0	20
	Lycoming	10	761	232	263	43	39	1,337
	McKean	19	20	15	86,921	0	1,257	88,213
	Mercer	14	195	119	53	169	608	1,144
	Montgomery	8	198	11	43	23	18	293
	Montour	5	183	1	0	23	0	207
	Northampton	27	1,409	8	561	10	4	1,992
	Northumberland	27	527	52	0	60	742	1,382
	Perry	3	330	107	73	4	2	516
	Potter	11	0	0	57,919	0	93	58,012
	Schuylkill	5	12,163	28	76	11	4	12,282
	Somerset	48	21,488	6,815	27,799	827	2,006	58,935
	Susquehanna	1	0	8	9	0	0	17
	Tioga	12	0	170	2,752	0	0	2,922
	Venango	7	35	0	26,739	1	0	26,775
	Warren	10	192	0	21,283	0	0	21,475
	Washington	2	0	0	155	45	0	200
	Westmoreland	4	0	156	35	103	13	307
	Wyoming	1	0	0	10,282	0	50	10,332
	York	28	1,090	10	209	128	1,227	2,664
State Totals:		482	54,916	8,910	357,642	4,881	12,294	438,643

Report 3

U.S. Landholdings by Foreign Investors by Type of Land Use and by State and County as of December 31, 2024

State Name	County Name	Number of Parcels	Acres in Cropland	Acres in Pasture	Acres in Forest	Acres in Other Ag	Acres in Non Ag	Total Acres
Puerto Rico	Mayaguez	14	681	0	3	2,113	6	2,803
	Ponce	8	352	262	0	132	78	824
State Totals:		22	1,033	262	3	2,245	84	3,627

Report 3

U.S. Landholdings by Foreign Investors by Type of Land Use and by State and County as of December 31, 2024

State Name	County Name	Number of Parcels	Acres in Cropland	Acres in Pasture	Acres in Forest	Acres in Other Ag	Acres in Non Ag	Total Acres
Rhode Island	Providence	1	0	0	0	0	6	6
	Washington	1	0	0	0	15	2	17
State Totals:		2	0	0	0	15	8	23

Report 3

U.S. Landholdings by Foreign Investors by Type of Land Use and by State and County as of December 31, 2024

State Name	County Name	Number of Parcels	Acres in Cropland	Acres in Pasture	Acres in Forest	Acres in Other Ag	Acres in Non Ag	Total Acres
South Carolina	Aiken	13	470	1,465	8,875	361	56	11,227
	Allendale	12	748	49	6,354	25	1,161	8,337
	Anderson	9	140	123	424	0	465	1,152
	Bamberg	23	585	375	8,765	0	103	9,828
	Barnwell	13	1,655	0	1,547	0	0	3,203
	Beaufort	5	0	100	1,900	335	2,040	4,375
	Berkeley	12	41	18	25,067	171	776	26,073
	Calhoun	2	0	265	303	229	0	797
	Charleston	8	502	0	11,808	0	305	12,615
	Cherokee	4	0	0	129	0	8	137
	Chester	13	0	302	10,245	0	37	10,584
	Chesterfield	15	24	49	5,406	62	1,400	6,941
	Clarendon	19	5,922	228	47,191	0	1,033	54,373
	Colleton	22	1,026	293	8,314	3,765	483	13,881
	Darlington	4	152	0	5,114	15	0	5,280
	Dillon	22	19	0	31,276	208	1,139	32,642
	Dorchester	7	438	0	20,691	0	0	21,129
	Edgefield	4	175	0	31	34	0	240
	Fairfield	8	0	0	13,362	0	0	13,362
	Florence	14	1,615	0	33,639	327	1,055	36,636
	Georgetown	16	0	0	191,306	0	7,387	198,694
	Greenville	5	17	0	632	177	30	856
	Greenwood	6	0	283	362	65	19	729
	Hampton	21	2,395	261	20,123	135	85	23,000
	Horry	21	335	7	32,850	4	744	33,940
	Jasper	4	20	0	6,590	0	0	6,610
	Kershaw	7	438	110	15,822	0	18	16,388
	Lancaster	6	0	6	5,004	0	7	5,017
	Laurens	12	732	71	5,246	1,132	763	7,944
	Lee	9	3,771	0	540	0	0	4,311
	Lexington	2	0	0	0	0	185	185
	Marion	13	0	0	101,643	0	2,556	104,199
	Marlboro	31	1,070	448	18,717	603	1,177	22,015
	McCormick	2	0	0	4,210	0	0	4,210
	Newberry	4	0	0	1,327	0	9	1,336

Report 3

U.S. Landholdings by Foreign Investors by Type of Land Use and by State and County as of December 31, 2024

State Name	County Name	Number of Parcels	Acres in Cropland	Acres in Pasture	Acres in Forest	Acres in Other Ag	Acres in Non Ag	Total Acres
South Carolina	Oconee	2	0	0	5	0	27	32
	Orangeburg	37	5,690	85	4,186	1,582	1,009	12,552
	Pickens	2	0	0	2	1,093	9	1,104
	Richland	6	1,359	195	1,017	216	0	2,787
	Spartanburg	23	195	35	1,507	377	188	2,303
	Sumter	28	3,055	387	670	370	593	5,075
	Union	2	0	0	4,724	0	12	4,736
	Williamsburg	17	762	0	132,768	0	3,614	137,145
	York	2	0	20	38	0	0	58
State Totals:		507	33,352	5,175	789,731	11,285	28,493	868,037

Report 3

U.S. Landholdings by Foreign Investors by Type of Land Use and by State and County as of December 31, 2024

State Name	County Name	Number of Parcels	Acres in Cropland	Acres in Pasture	Acres in Forest	Acres in Other Ag	Acres in Non Ag	Total Acres
South Dakota	Aurora	3	992	68	0	0	0	1,060
	Beadle	3	717	193	0	22	24	956
	Brookings	18	1,956	46	0	579	5	2,586
	Brown	8	936	0	0	5	0	941
	Butte	2	0	12,330	0	0	0	12,330
	Clark	12	12,949	25,901	0	0	98	38,948
	Clay	2	3	0	0	0	24	27
	Codington	3	1,780	261	0	7	25	2,073
	Davison	11	2,389	640	0	5	350	3,384
	Day	64	18,787	2,873	60	1,137	454	23,311
	Deuel	372	88,979	74	0	41	11	89,105
	Edmunds	1	167	153	0	0	0	320
	Grant	17	6,875	1,314	0	22	10	8,221
	Gregory	1	0	0	0	10	0	10
	Haakon	22	48,554	0	0	0	0	48,554
	Hamlin	5	320	66	0	30	0	416
	Hand	1	320	0	0	0	0	320
	Hanson	1	69	0	0	0	11	80
	Hughes	52	292	23,844	0	0	81	24,217
	Hutchinson	2	170	111	0	0	24	305
	Hyde	97	19,031	33,220	0	0	0	52,251
	Kingsbury	5	4,213	0	0	125	9	4,347
	Lake	1	70	10	0	17	10	107
	Lincoln	4	915	0	0	25	19	959
	Lyman	1	0	155	0	0	0	155
	McCook	9	1,267	25	0	0	0	1,292
	McPherson	73	48,600	50,676	255	308	1	99,840
	Meade	4	6,670	2,184	0	803	0	9,657
	Miner	2	216	0	0	25	0	241
	Minnehaha	5	94	17,598	0	0	16	17,708
	Moody	3	798	77	0	0	45	920
	Pennington	3	7,151	1,296	0	64	0	8,511
	Perkins	2	0	160	0	1,278	0	1,438
	Potter	5	646	230	0	0	0	877
	Roberts	45	10,038	7,019	0	80	0	17,136

Report 3

U.S. Landholdings by Foreign Investors by Type of Land Use and by State and County as of December 31, 2024

State Name	County Name	Number of Parcels	Acres in Cropland	Acres in Pasture	Acres in Forest	Acres in Other Ag	Acres in Non Ag	Total Acres
South Dakota	Sanborn	3	2,396	0	0	0	0	2,396
	Spink	8	3,765	40	0	0	0	3,805
	Turner	3	330	52	0	3	8	393
	Union	1	80	0	0	0	0	80
	Walworth	5	887	267	0	1	4	1,159
	Ziebach	1	0	0	0	798	0	798
State Totals:		880	293,422	180,884	315	5,385	1,229	481,234

Report 3

U.S. Landholdings by Foreign Investors by Type of Land Use and by State and County as of December 31, 2024

State Name	County Name	Number of Parcels	Acres in Cropland	Acres in Pasture	Acres in Forest	Acres in Other Ag	Acres in Non Ag	Total Acres
Tennessee	Anderson	2	0	0	50	0	0	50
	Bedford	33	1,280	1,452	627	259	111	3,729
	Benton	4	64	0	465	0	0	529
	Bledsoe	7	16	420	22,045	0	0	22,481
	Blount	1	0	0	17	0	0	17
	Bradley	2	0	0	656	0	0	656
	Carroll	4	80	0	865	0	19	964
	Carter	2	0	0	63	36	0	99
	Cheatham	1	0	430	0	0	10	440
	Chester	5	395	10	8,272	0	0	8,677
	Claiborne	2	0	0	42	25	0	67
	Clay	1	0	0	347	0	0	347
	Cocke	3	408	206	399	115	10	1,138
	Coffee	3	0	0	371	0	0	371
	Cumberland	3	0	0	744	116	52	912
	Davidson	2	0	0	0	156	1	157
	De Kalb	4	75	120	33	142	3	373
	Decatur	2	0	0	13,059	0	0	13,059
	Dickson	4	140	2,281	167	15	0	2,603
	Dyer	4	1,143	0	0	20	0	1,163
	Fayette	13	3,127	0	475	22	67	3,691
	Fentress	1	0	0	0	0	3	3
	Franklin	2	0	0	752	75	23	850
	Gibson	3	226	5	126	0	1	358
	Giles	3	15	200	3,209	0	0	3,424
	Grainger	4	1	146	92	0	0	239
	Greene	5	62	151	49	0	45	307
	Hamilton	1	0	0	2,332	0	0	2,332
	Hardeman	11	667	487	5,969	149	52	7,323
	Hardin	25	4,280	91	59,070	5	276	63,722
	Haywood	8	2,022	3	203	5	77	2,309
	Henderson	5	460	0	7,070	0	0	7,530
	Henry	20	3,243	2,520	3,374	8	104	9,249
	Hickman	2	0	0	12,867	88	5	12,960
	Houston	3	0	0	9,330	31	0	9,361

Report 3

U.S. Landholdings by Foreign Investors by Type of Land Use and by State and County as of December 31, 2024

State Name	County Name	Number of Parcels	Acres in Cropland	Acres in Pasture	Acres in Forest	Acres in Other Ag	Acres in Non Ag	Total Acres
Tennessee	Humphreys	7	0	2,065	2,150	0	0	4,215
	Jackson	3	0	0	572	0	0	572
	Jefferson	5	127	3,213	551	0	625	4,516
	Johnson	2	5	0	105	0	0	110
	Knox	6	0	459	432	80	50	1,021
	Lake	2	2,361	0	0	0	0	2,361
	Lauderdale	1	27	0	0	0	0	27
	Lawrence	11	3,218	275	17,950	103	0	21,545
	Lewis	4	150	62	9,547	3,151	0	12,910
	Lincoln	2	79	85	59	0	0	223
	Loudon	3	45	38	0	1	20	104
	Macon	3	0	121	432	0	0	553
	Madison	8	821	173	846	27	191	2,058
	Marshall	3	804	138	80	0	0	1,022
	Maury	4	3	647	1,242	682	2,949	5,523
	McMinn	1	0	0	165	0	0	165
	McNairy	11	1,277	210	26,166	76	34	27,763
	Monroe	2	741	130	343	0	91	1,305
	Montgomery	14	546	559	2,365	131	663	4,265
	Morgan	1	0	0	20,320	0	0	20,320
	Obion	12	1,784	36	318	82	18	2,238
	Overton	3	248	371	72	0	0	691
	Perry	2	0	0	940	0	0	940
	Pickett	4	0	10	1,516	3	0	1,529
	Putnam	1	0	0	0	13	0	13
	Rhea	4	0	59	1,804	274	0	2,137
	Robertson	12	2,190	26	10	0	4	2,230
	Rutherford	2	0	25	14	0	17	56
	Scott	1	0	0	80	0	0	80
	Sequatchie	1	5	181	761	4	0	951
	Sevier	1	90	0	71	0	0	161
	Shelby	23	4,778	26	103	174	403	5,485
	Smith	10	1,037	251	1,748	141	346	3,523
	Stewart	2	0	0	34,877	0	0	34,877
	Sullivan	4	0	0	109	0	0	109

Report 3

U.S. Landholdings by Foreign Investors by Type of Land Use and by State and County as of December 31, 2024

State Name	County Name	Number of Parcels	Acres in Cropland	Acres in Pasture	Acres in Forest	Acres in Other Ag	Acres in Non Ag	Total Acres
Tennessee	Tipton	1	683	0	0	0	0	683
	Union	3	63	15	702	0	0	780
	Van Buren	2	0	0	234	0	0	234
	Warren	1	177	50	2	9	0	238
	Washington	10	32	98	524	67	0	720
	Wayne	6	61	10	118,219	1,500	0	119,790
	Weakley	19	2,721	356	4,331	89	487	7,984
	Williamson	8	0	238	74	0	397	709
	Wilson	2	0	0	0	92	0	92
State Totals:		422	41,776	18,446	402,974	7,965	7,155	478,317

Report 3

U.S. Landholdings by Foreign Investors by Type of Land Use and by State and County as of December 31, 2024

State Name	County Name	Number of Parcels	Acres in Cropland	Acres in Pasture	Acres in Forest	Acres in Other Ag	Acres in Non Ag	Total Acres
Texas	Anderson	16	40	8,906	37,759	229	12	46,946
	Andrews	17	13,757	13,757	0	0	0	27,514
	Angelina	10	1,700	0	109,104	0	0	110,804
	Armstrong	3	28,068	63,605	0	0	441	92,113
	Atascosa	10	497	3,845	0	0	48	4,390
	Austin	3	40	191	8	0	0	239
	Bailey	8	714	359	0	771	6	1,849
	Bandera	7	247	3,245	0	846	289	4,627
	Bastrop	7	2,168	1,040	0	14	0	3,222
	Baylor	52	7,346	8,522	0	0	0	15,868
	Bee	31	1,464	2,578	10	2,284	3,186	9,522
	Bell	28	5,053	1,352	69	0	0	6,474
	Bexar	30	2,726	6,602	1,039	1,562	1,144	13,073
	Blanco	8	320	1,922	0	3,046	31	5,319
	Borden	3	0	24,578	0	0	0	24,578
	Bosque	4	38	2,841	0	2	1,000	3,881
	Bowie	19	11,581	1,856	5,353	2,060	491	21,342
	Brazoria	35	6,484	5,745	75	8,136	1,706	22,146
	Brazos	11	4,116	6,684	150	1,005	111	12,066
	Brewster	108	409	14,916	45	521	8	15,899
	Briscoe	4	5,609	454	0	0	0	6,063
	Brown	5	264	653	0	11	8	936
	Burleson	6	12,096	4,929	20	0	70	17,115
	Burnet	4	0	307	0	907	0	1,214
	Caldwell	34	6,753	4,453	0	61	9	11,276
	Calhoun	9	2,520	4,145	0	0	585	7,250
	Callahan	46	11,015	12,217	0	1,535	512	25,280
	Cameron	117	25,548	3,119	0	3,376	237	32,280
	Camp	2	0	176	0	6	0	182
	Carson	31	17,058	18,008	0	0	30	35,096
	Cass	10	0	0	73,236	0	0	73,236
	Castro	29	15,265	0	234	91	64	15,654
	Chambers	1	1,600	0	0	0	242	1,842
	Cherokee	19	89	12	102,695	127	52	102,974
	Childress	7	0	3,646	0	0	0	3,646

Report 3

U.S. Landholdings by Foreign Investors by Type of Land Use and by State and County as of December 31, 2024

State Name	County Name	Number of Parcels	Acres in Cropland	Acres in Pasture	Acres in Forest	Acres in Other Ag	Acres in Non Ag	Total Acres
Texas	Cochran	1	0	0	0	149	0	149
	Coke	1	0	0	0	726	0	726
	Coleman	13	2,236	9,038	0	0	79	11,353
	Collin	55	3,251	2,920	56	681	264	7,172
	Colorado	19	8,775	3,273	0	579	0	12,627
	Comal	14	795	2,447	1,285	323	961	5,811
	Comanche	38	1,432	24,426	146	148	4,626	30,778
	Concho	24	2,411	15,733	0	51	2	18,197
	Cooke	13	13,024	4,874	0	12	2	17,912
	Coryell	4	175	2,042	0	177	1	2,395
	Crane	3	0	499	0	480	0	979
	Crockett	3	0	3,924	0	4	0	3,929
	Crosby	1	1,520	0	0	0	0	1,520
	Culberson	12	3,322	93,871	0	2,341	1,224	100,758
	Dallam	24	14,709	1,792	0	1,468	1,807	19,775
	Dallas	66	2,477	3,788	384	353	493	7,495
	Dawson	6	822	0	0	10	0	832
	De Witt	1	0	1,403	0	0	0	1,403
	Deaf Smith	18	29,095	22,545	0	2,314	236	54,190
	Delta	32	4,185	2,293	529	394	65	7,466
	Denton	48	2,930	3,153	0	1,112	2,176	9,370
	Dickens	30	18,744	0	0	0	0	18,744
	Dimmit	5	1,232	1,629	181	189	1,661	4,892
	Donley	5	446	0	0	1,046	0	1,493
	Duval	17	325	12,631	0	7,199	3	20,158
	Eastland	32	1,016	2,486	0	1,274	10	4,787
	Ector	2	0	160	0	164	306	630
	Edwards	2	75	12,477	0	0	0	12,552
	El Paso	6	612	0	0	507	5	1,124
	Ellis	78	10,926	7,467	34	92	869	19,388
	Erath	30	3,473	8,416	0	1,019	46	12,954
	Falls	56	12,050	3,547	30	597	0	16,224
	Fannin	28	1,933	3,375	904	0	949	7,161
	Fayette	11	266	1,437	647	5	107	2,461
	Fisher	44	9,695	1,885	0	0	0	11,580

Report 3

U.S. Landholdings by Foreign Investors by Type of Land Use
and by State and County as of December 31, 2024

State Name	County Name	Number of Parcels	Acres in Cropland	Acres in Pasture	Acres in Forest	Acres in Other Ag	Acres in Non Ag	Total Acres
Texas	Floyd	11	29,864	2,580	0	880	413	33,736
	Foard	74	8,809	1,046	0	0	27,440	37,295
	Fort Bend	199	2,891	16,836	571	1,603	4,436	26,337
	Franklin	32	3,527	3,342	265	32	516	7,682
	Freestone	12	411	5,995	0	26	1	6,433
	Frio	4	250	3,282	0	905	0	4,437
	Gaines	14	1,934	824	0	640	4,093	7,491
	Galveston	9	600	957	0	213	238	2,008
	Garza	41	6,331	20	0	0	76	6,427
	Gillespie	5	0	2,050	0	444	0	2,494
	Glasscock	22	7,316	40,280	0	0	0	47,596
	Goliad	10	4,338	2,228	116	811	0	7,493
	Gonzales	8	0	2,486	0	100	8,449	11,035
	Gray	23	22,903	1,155	0	1,628	0	25,686
	Grayson	38	4,361	2,992	6	483	58	7,900
	Gregg	3	77	1,041	29	0	3	1,150
	Grimes	20	814	4,673	0	18	9	5,515
	Guadalupe	3	0	91	0	0	0	91
	Hale	7	2,230	164	0	180	57	2,631
	Hall	1	0	0	479	0	1,062	1,541
	Hamilton	5	516	1,833	0	40	0	2,389
	Hansford	16	9,303	5,201	0	1,009	98	15,611
	Hardeman	10	2,260	2,199	1,280	0	64	5,802
	Hardin	19	800	0	227,111	200	0	228,111
	Harris	35	4,761	2,230	1,139	1,603	472	10,205
	Harrison	12	0	1,632	12,584	0	65	14,281
	Hartley	12	16,463	16,646	0	35	10,921	44,065
	Haskell	52	9,105	12,274	0	461	0	21,841
	Hays	17	1,980	1,408	0	94	25	3,507
	Hemphill	12	17,219	0	0	0	0	17,219
	Henderson	4	79	3,757	0	0	2,427	6,263
	Hidalgo	579	95,509	104,849	1,824	16,743	2,637	221,563
	Hill	31	3,475	4,834	0	293	0	8,602
	Hockley	2	384	0	0	0	1	385
	Hood	2	0	560	0	0	0	560

Report 3

U.S. Landholdings by Foreign Investors by Type of Land Use and by State and County as of December 31, 2024

State Name	County Name	Number of Parcels	Acres in Cropland	Acres in Pasture	Acres in Forest	Acres in Other Ag	Acres in Non Ag	Total Acres
Texas	Hopkins	92	6,156	8,385	761	1,231	50	16,583
	Houston	18	2,440	6,319	20,412	256	4	29,432
	Howard	53	21,093	5,036	0	0	0	26,129
	Hudspeth	10	1,465	13,396	0	13	241	15,115
	Hunt	35	10,440	1,868	57	70	580	13,014
	Hutchinson	2	320	0	0	0	0	320
	Irion	6	14,893	0	0	0	0	14,893
	Jack	23	80	23,021	243	13,227	100	36,671
	Jackson	21	38,366	5,564	116	399	2,588	47,034
	Jasper	10	0	0	103,789	80	0	103,869
	Jeff Davis	3	0	53,909	0	0	0	53,909
	Jefferson	18	3,849	1,364	0	48	787	6,048
	Jim Hogg	1	0	1,541	0	0	0	1,541
	Jim Wells	1	300	424	0	0	0	724
	Johnson	9	171	646	0	47	0	864
	Jones	14	2,544	172	0	443	0	3,159
	Karnes	7	641	2,774	0	48	0	3,463
	Kaufman	8	918	4,604	137	2,465	1,311	9,434
	Kendall	5	100	1,335	0	521	10	1,966
	Kenedy	1	37,408	0	0	0	0	37,408
	Kent	1	1,400	520	0	0	0	1,920
	Kerr	8	0	1,197	0	970	3	2,170
	Kimble	2	0	684	0	0	0	684
	Kinney	4	11,801	1,255	0	0	0	13,056
	Knox	35	4,200	8,400	0	25,939	0	38,539
	La Salle	4	0	3,217	72	0	10	3,299
	Lamar	64	29,032	3,271	1,577	517	408	34,805
	Lamb	33	9,384	14,113	0	5,832	0	29,329
	Lavaca	9	1,382	570	356	0	103	2,411
	Lee	2	15	1,313	0	0	0	1,328
	Leon	22	189	4,888	1,597	0	327	7,001
	Liberty	32	13,193	5,095	29,767	17	289	48,360
	Limestone	111	24,710	13,349	0	0	30	38,089
	Lipscomb	8	14,792	187	0	1,908	0	16,888
	Live Oak	19	3,505	668	0	30	9	4,212

Report 3

U.S. Landholdings by Foreign Investors by Type of Land Use and by State and County as of December 31, 2024

State Name	County Name	Number of Parcels	Acres in Cropland	Acres in Pasture	Acres in Forest	Acres in Other Ag	Acres in Non Ag	Total Acres
Texas	Llano	1	0	243	0	0	0	243
	Lubbock	4	915	9	0	0	0	924
	Lynn	6	616	0	0	0	0	616
	Madison	16	176	7,524	100	353	0	8,153
	Marion	10	0	0	60,040	0	0	60,040
	Martin	32	62,183	0	0	291	9	62,483
	Mason	1	0	11,996	0	0	0	11,996
	Matagorda	19	35,775	9,712	30	183	5	45,704
	Maverick	5	3,317	2,292	0	159	71	5,839
	McCulloch	7	228	1,545	0	0	0	1,773
	McLennan	40	3,444	7,286	183	427	277	11,617
	McMullen	1	0	328	0	0	0	328
	Medina	6	698	926	0	206	20	1,850
	Menard	2	0	16,673	0	0	0	16,673
	Midland	1	0	0	0	0	12	12
	Milam	4	0	3,866	0	0	0	3,866
	Mills	42	14,085	0	0	0	0	14,085
	Mitchell	52	9,706	812	0	253	0	10,771
	Montague	2	420	741	0	0	0	1,161
	Montgomery	6	0	26	1,227	4	91	1,348
	Moore	2	1,000	3,920	0	0	0	4,920
	Morris	7	1,808	220	545	0	0	2,574
	Nacogdoches	12	0	0	117,478	315	0	117,793
	Navarro	109	24,962	7,126	96	142	205	32,532
	Newton	13	0	0	306,103	0	0	306,103
	Nolan	199	45,266	5,928	0	213	0	51,407
	Nueces	47	15,540	39	0	736	76	16,391
	Ochiltree	29	13,534	634	2	642	256	15,069
	Oldham	3	1,362	34,471	0	797	0	36,630
	Orange	5	0	0	2,527	0	0	2,527
	Panola	11	0	81	104,851	0	0	104,932
	Parker	4	160	312	320	0	0	792
	Parmer	158	93,342	1,750	0	0	0	95,092
	Pecos	18	3,609	21,530	0	834	125	26,098
	Polk	28	1,838	75	266,443	0	5,579	273,935

Report 3

U.S. Landholdings by Foreign Investors by Type of Land Use and by State and County as of December 31, 2024

State Name	County Name	Number of Parcels	Acres in Cropland	Acres in Pasture	Acres in Forest	Acres in Other Ag	Acres in Non Ag	Total Acres
Texas	Potter	2	1,704	3,069	0	405	0	5,178
	Presidio	11	314	82,717	0	18	28	83,077
	Rains	1	71	0	150	0	10	231
	Reagan	12	49,550	7,249	0	0	0	56,799
	Red River	64	26,262	4,941	33,146	0	1,565	65,913
	Reeves	15	3,970	68,607	0	7,015	6,560	86,152
	Refugio	4	18,253	555	0	0	0	18,808
	Roberts	16	11,583	0	0	10	0	11,593
	Robertson	39	11,922	19,133	9,602	1,284	1,894	43,835
	Rockwall	7	1,702	924	0	100	28	2,754
	Runnels	2	230	1,499	0	0	0	1,729
	Rusk	7	0	0	9,314	0	0	9,314
	Sabine	5	0	0	4,794	0	0	4,794
	San Augustine	9	0	0	74,799	951	0	75,749
	San Jacinto	3	0	0	2,698	366	0	3,063
	San Patricio	12	34,250	2,954	0	242	0	37,447
	San Saba	4	220	2,698	50	0	0	2,968
	Schleicher	16	0	21,655	0	0	40	21,695
	Scurry	147	112,467	8,705	0	17,629	238	139,039
	Shackelford	29	40,129	1,266	0	2,367	0	43,762
	Shelby	14	1	0	56,334	254	0	56,589
	Sherman	21	13,125	2,099	0	1,023	599	16,846
	Smith	4	0	1,792	357	100	50	2,299
	Somervell	3	0	1,556	0	0	66	1,622
	Starr	26	8,845	20,835	494	184	4	30,362
	Sterling	14	0	48,382	0	0	0	48,382
	Stonewall	1	0	4,846	0	0	0	4,846
	Sutton	1	0	476	0	0	0	476
	Swisher	3	1,282	0	0	1,190	0	2,472
	Tarrant	48	1,648	7,631	1,052	977	134	11,442
	Taylor	1	0	140	0	0	0	140
	Terrell	3	1,010	1,750	0	6,403	0	9,163
	Terry	39	14,045	2,030	0	3,536	30	19,641
	Throckmorton	54	27,029	36,130	0	2,070	7	65,236
	Titus	8	507	1,292	30	20	0	1,849

Report 3

U.S. Landholdings by Foreign Investors by Type of Land Use and by State and County as of December 31, 2024

State Name	County Name	Number of Parcels	Acres in Cropland	Acres in Pasture	Acres in Forest	Acres in Other Ag	Acres in Non Ag	Total Acres
Texas	Tom Green	3	92	4,178	0	0	0	4,270
	Travis	13	495	4,085	0	336	330	5,246
	Trinity	10	0	0	69,042	189	330	69,561
	Tyler	19	0	0	325,134	176	1,624	326,934
	Upshur	10	46	233	2,474	39	0	2,793
	Upton	10	7,101	7,616	0	0	2,768	17,485
	Uvalde	4	3,691	1,103	1	84	29	4,908
	Val Verde	16	0	7,122	0	134,083	0	141,204
	Van Zandt	12	94	2,031	257	402	0	2,784
	Victoria	4	1	5,322	0	58	0	5,381
	Waller	37	309	6,917	140	155	106	7,628
	Ward	2	0	600	0	60	0	660
	Washington	7	40	1,130	35	0	0	1,205
	Webb	7	14,260	800	0	2,452	122	17,634
	Wharton	16	10,028	3,409	106	8,885	512	22,939
	Wichita	3	1,054	108	0	0	0	1,162
	Wilbarger	35	12,006	2,687	0	302	63	15,058
	Willacy	41	98,692	17,128	0	1,176	0	116,997
	Williamson	27	1,976	1,396	501	304	15	4,192
	Wilson	6	7	1,394	0	1,752	247	3,400
	Winkler	2	0	0	0	6,400	0	6,400
	Wise	18	445	1,277	0	89	82	1,893
	Wood	14	0	2,031	1,293	422	1,125	4,871
	Yoakum	5	0	5,397	0	162	263	5,822
	Young	4	1,401	1,178	0	2,676	0	5,255
	Zapata	106	5	56,429	0	0	0	56,434
	Zavala	17	1,637	80,133	0	9,663	418	91,851
State Totals:		5,506	1,717,316	1,625,447	2,190,027	354,070	122,598	6,009,458

Report 3

U.S. Landholdings by Foreign Investors by Type of Land Use and by State and County as of December 31, 2024

State Name	County Name	Number of Parcels	Acres in Cropland	Acres in Pasture	Acres in Forest	Acres in Other Ag	Acres in Non Ag	Total Acres
Utah	Beaver	10	519	1,121	4,418	829	60	6,947
	Cache	9	1,268	0	0	1	0	1,269
	Davis	1	2	0	0	0	0	2
	Duchesne	1	0	102	0	387	0	489
	Emery	1	558	595	0	0	63	1,216
	Garfield	4	0	263	0	27	13	303
	Iron	6	2,932	5,184	0	805	0	8,921
	Juab	17	2,957	12	0	964	104	4,037
	Kane	1	0	0	0	1,280	0	1,280
	Millard	5	0	0	5,461	557	0	6,018
	Salt Lake	23	8,826	18,469	0	109	4,449	31,853
	San Juan	1	180	70	70	0	0	320
	Sanpete	2	0	1,600	0	0	0	1,600
	Summit	4	0	8,040	0	0	580	8,620
	Tooele	15	5,969	3,623	22	0	2,005	11,619
	Uintah	2	0	0	0	7,761	620	8,381
	Wasatch	2	0	6,600	0	3,200	0	9,800
State Totals:		104	23,211	45,679	9,971	15,920	7,894	102,675

Report 3

U.S. Landholdings by Foreign Investors by Type of Land Use and by State and County as of December 31, 2024

State Name	County Name	Number of Parcels	Acres in Cropland	Acres in Pasture	Acres in Forest	Acres in Other Ag	Acres in Non Ag	Total Acres
Vermont	Addison	25	2,052	995	1,944	187	78	5,256
	Bennington	4	20	45	948	0	0	1,013
	Caledonia	23	485	107	4,966	965	551	7,074
	Chittenden	9	101	114	407	3	5	630
	Essex	11	101	30	4,759	15,804	0	20,694
	Franklin	216	1,649	2,388	9,612	846	1,335	15,830
	Grand Isle	41	461	563	243	134	421	1,822
	Lamoille	55	1,380	400	9,130	353	153	11,416
	Orange	15	2	0	3,813	2,375	0	6,190
	Orleans	90	1,618	1,452	10,944	599	144	14,757
	Rutland	22	766	543	4,168	397	223	6,097
	Washington	26	60	292	1,796	512	825	3,485
	Windham	7	23	0	8,552	0	65	8,640
	Windsor	34	0	62	3,184	1,310	32	4,588
State Totals:		578	8,718	6,991	64,466	23,484	3,832	107,492

Report 3

U.S. Landholdings by Foreign Investors by Type of Land Use and by State and County as of December 31, 2024

State Name	County Name	Number of Parcels	Acres in Cropland	Acres in Pasture	Acres in Forest	Acres in Other Ag	Acres in Non Ag	Total Acres
Virginia	Accomack	2	147	8	145	0	65	365
	Albemarle	30	1,232	2,706	2,583	487	62	7,070
	Amelia	1	0	0	2,015	0	0	2,015
	Amherst	2	0	178	1,395	0	6	1,579
	Appomattox	1	0	0	0	0	117	117
	Augusta	2	80	371	15	0	3	469
	Bedford	6	90	240	28	0	73	431
	Botetourt	6	0	686	5,427	0	0	6,113
	Brunswick	5	0	0	20,802	0	0	20,802
	Buchanan	4	0	0	111	1,399	1	1,511
	Buckingham	6	0	0	930	0	240	1,170
	Campbell	1	30	13	48	1	0	92
	Caroline	4	174	0	498	0	200	873
	Carroll	7	0	62	185	505	40	792
	Charles City	8	639	0	4,975	896	8	6,518
	Charlotte	5	82	130	6,130	0	0	6,342
	Chesapeake	8	799	0	1,661	0	196	2,656
	Clarke	7	922	1,384	67	653	16	3,042
	Culpeper	28	3,993	1,506	808	633	41	6,981
	Cumberland	12	40	971	3,434	64	9	4,518
	Dinwiddie	10	7,726	0	19,146	0	0	26,871
	Essex	9	180	851	2,747	1,381	701	5,860
	Fairfax	4	946	85	11	0	163	1,205
	Fauquier	34	2,552	3,550	1,662	1,349	148	9,261
	Fluvanna	9	0	405	6,488	144	2	7,039
	Frederick	8	414	536	896	0	275	2,121
	Giles	4	7	253	67	0	2	329
	Gloucester	5	413	70	337	70	252	1,142
	Goochland	2	0	95	740	1	11	847
	Grayson	3	72	151	152	6	8	389
	Greene	2	20	121	225	0	5	371
	Greensville	9	540	0	549	354	5	1,448
	Halifax	10	0	1,772	274	0	0	2,046
	Hanover	7	1,843	0	173	0	82	2,098
	Henry	9	1,355	0	0	0	694	2,049

Report 3

U.S. Landholdings by Foreign Investors by Type of Land Use and by State and County as of December 31, 2024

State Name	County Name	Number of Parcels	Acres in Cropland	Acres in Pasture	Acres in Forest	Acres in Other Ag	Acres in Non Ag	Total Acres
Virginia	Isle of Wight	4	105	103	5,871	1,053	37	7,169
	King and Queen	6	0	0	4,372	928	0	5,300
	King George	1	327	0	171	0	75	573
	King William	9	2,553	354	7,251	496	198	10,853
	Lancaster	14	2,640	0	1,301	0	35	3,976
	Lee	2	0	46	10	30	35	121
	Loudoun	51	4,757	3,348	2,010	1,865	1,213	13,192
	Louisa	10	198	151	811	60	331	1,551
	Lunenburg	10	0	50	12,691	0	46	12,787
	Lynchburg	1	150	110	5	0	0	265
	Madison	10	527	825	1,257	278	0	2,887
	Mathews	5	160	0	2,060	0	5	2,225
	Mecklenburg	7	465	10	652	0	0	1,127
	Middlesex	4	5	0	1,186	0	1	1,192
	Montgomery	10	1,963	194	646	97	0	2,900
	Nelson	7	205	680	3,140	196	929	5,150
	New Kent	1	0	0	0	278	0	278
	Northampton	1	50	0	7	2	1	60
	Northumberland	6	221	0	1,363	5	0	1,589
	Nottoway	2	60	0	1,049	0	0	1,109
	Orange	14	1,475	1,916	1,571	46	19	5,027
	Patrick	75	24	465	10,966	69	34	11,558
	Pittsylvania	8	289	294	0	0	192	774
	Prince Edward	4	0	0	1,714	0	0	1,714
	Prince George	7	1,700	0	17,047	0	143	18,890
	Prince William	2	100	0	39	331	0	470
	Pulaski	2	243	10	5	0	60	318
	Rappahannock	15	40	786	666	1	176	1,669
	Richmond	6	18	0	1,195	0	56	1,269
	Roanoke	3	0	57	0	86	0	143
	Rockbridge	7	131	183	457	0	13	784
	Rockingham	6	5	87	47	83	10	232
	Scott	8	16	90	242	31	0	379
	Shenandoah	5	106	110	224	86	203	729
	Smyth	3	0	0	83	0	0	83

Report 3

U.S. Landholdings by Foreign Investors by Type of Land Use and by State and County as of December 31, 2024

State Name	County Name	Number of Parcels	Acres in Cropland	Acres in Pasture	Acres in Forest	Acres in Other Ag	Acres in Non Ag	Total Acres
Virginia	Southampton	7	473	0	8,950	455	0	9,878
	Spotsylvania	7	195	170	5,938	0	5	6,308
	Stafford	4	350	30	481	0	58	919
	Suffolk	5	169	0	3,794	1	0	3,963
	Surry	4	0	0	3,073	1,077	54	4,204
	Sussex	19	901	0	3,531	1,390	2,788	8,610
	Tazewell	3	0	0	2,555	81	0	2,636
	Virginia Beach	1	0	0	0	54	0	54
	Warren	2	0	67	117	0	0	184
	Washington	1	0	0	23	0	0	23
	Westmoreland	3	112	0	434	49	0	595
	Wise	1	0	0	1,005	0	0	1,005
	Wythe	8	0	102	210	63	171	546
State Totals:		661	45,027	26,382	194,945	17,136	10,313	293,803

Report 3

U.S. Landholdings by Foreign Investors by Type of Land Use and by State and County as of December 31, 2024

State Name	County Name	Number of Parcels	Acres in Cropland	Acres in Pasture	Acres in Forest	Acres in Other Ag	Acres in Non Ag	Total Acres
Washington	Adams	16	6,081	10,830	0	213	54	17,179
	Benton	20	1,187	14,767	3,340	6,738	13	26,045
	Chelan	18	917	148	819	6,358	441	8,682
	Clallam	8	0	96	5,628	13	12	5,749
	Clark	10	285	70	498	12	32	897
	Columbia	53	103,830	0	42	0	0	103,872
	Cowlitz	7	0	0	1,221	0	1	1,222
	Douglas	100	8,775	4,587	0	2,343	1,122	16,828
	Ferry	16	188	542	99,128	27	155	100,040
	Franklin	9	2,428	30	0	246	103	2,806
	Garfield	97	197,723	12,527	0	529	0	210,779
	Grant	37	7,274	766	0	639	217	8,895
	Grays Harbor	17	289	25	88,499	58	0	88,872
	Island	9	116	19	94	0	6	235
	Jefferson	9	58	0	16,493	0	0	16,551
	King	33	3,819	1,057	183,551	17	17	188,461
	Kitsap	2	35	0	8	0	1	44
	Kittitas	43	16,936	12,048	27	25,665	0	54,676
	Klickitat	87	47,925	81,191	55,115	3,622	955	188,809
	Lewis	43	1,749	832	76,279	701	22	79,583
	Lincoln	8	1,008	1,107	160	1	15	2,291
	Okanogan	47	1,970	10,836	48,958	4,374	556	66,694
	Pacific	14	0	115	110,882	0	446	111,443
	Pend Oreille	4	11	200	1,605	0	35	1,851
	Pierce	19	5,002	370	195,823	10	235	201,440
	San Juan	3	0	70	77	0	0	147
	Skagit	59	3,154	898	24,109	206	93	28,460
	Skamania	1	0	0	0	7,127	0	7,127
	Snohomish	19	2,044	40	7,545	73	5	9,706
	Spokane	22	3,006	359	1,086	0	198	4,649
	Stevens	11	350	514	43,386	20	0	44,270
	Thurston	16	658	5	6,102	618	720	8,103
	Wahkiakum	10	0	0	72,563	0	0	72,563
	Walla Walla	8	8,079	11,599	523	0	0	20,201
	Whatcom	329	14,506	6,034	30,097	2,990	2,580	56,208

Report 3

U.S. Landholdings by Foreign Investors by Type of Land Use and by State and County as of December 31, 2024

State Name	County Name	Number of Parcels	Acres in Cropland	Acres in Pasture	Acres in Forest	Acres in Other Ag	Acres in Non Ag	Total Acres
Washington	Whitman	1	228	0	0	0	0	228
	Yakima	163	15,247	66,451	3,493	5,094	451	90,736
State Totals:		1,368	454,878	238,134	1,077,150	67,695	8,486	1,846,343

Report 3

U.S. Landholdings by Foreign Investors by Type of Land Use and by State and County as of December 31, 2024

State Name	County Name	Number of Parcels	Acres in Cropland	Acres in Pasture	Acres in Forest	Acres in Other Ag	Acres in Non Ag	Total Acres
West Virginia	Barbour	1	0	0	67	0	0	67
	Boone	2	4,680	0	10	0	0	4,690
	Braxton	1	0	0	0	54	0	54
	Doddridge	1	0	35	105	0	0	140
	Fayette	3	0	0	369	2,345	0	2,714
	Gilmer	2	0	0	1,620	0	0	1,620
	Grant	3	372	7,140	15,086	0	170	22,768
	Greenbrier	3	62,499	0	0	0	0	62,499
	Hampshire	2	0	0	705	0	0	705
	Hardy	2	510	0	0	0	0	510
	Harrison	2	0	0	16	0	304	320
	Jefferson	8	1,207	425	45	8	1,227	2,912
	Kanawha	2	0	0	5,093	0	0	5,093
	Lewis	3	0	0	68	0	277	345
	Lincoln	1	0	0	6,439	0	0	6,439
	Logan	1	0	0	14,592	0	0	14,592
	Marshall	3	0	50	205	0	38	293
	Mason	3	509	0	0	136	0	644
	McDowell	4	0	0	36,623	0	1,516	38,139
	Mercer	1	0	0	0	0	67	67
	Mineral	4	0	180	71	512	609	1,372
	Mingo	1	0	0	26,970	0	0	26,970
	Monroe	1	0	73	72	0	0	145
	Nicholas	1	0	0	0	3,464	0	3,464
	Pendleton	1	0	0	150	0	0	150
	Pocahontas	4	0	30	494	10,540	1	11,065
	Preston	6	411	260	0	473	157	1,301
	Putnam	4	0	229	0	77	0	306
	Raleigh	9	446	676	17,814	93	500	19,529
	Randolph	4	0	0	4,775	272	0	5,047
	Ritchie	2	0	0	0	0	903	903
	Roane	2	0	52	53	0	618	723
	Summers	1	8	36	177	0	4	225
	Upshur	3	25	247	141	0	0	413
	Wayne	1	0	0	5,892	0	0	5,892

Report 3

U.S. Landholdings by Foreign Investors by Type of Land Use and by State and County as of December 31, 2024

State Name	County Name	Number of Parcels	Acres in Cropland	Acres in Pasture	Acres in Forest	Acres in Other Ag	Acres in Non Ag	Total Acres
West Virginia	Webster	2	0	0	6,802	0	0	6,802
	Wetzel	1	0	0	44	0	17	61
	Wood	2	70	0	365	0	245	680
	Wyoming	5	0	0	79,301	0	40	79,341
State Totals:		102	70,737	9,433	224,164	17,974	6,693	329,001

Report 3

U.S. Landholdings by Foreign Investors by Type of Land Use and by State and County as of December 31, 2024

State Name	County Name	Number of Parcels	Acres in Cropland	Acres in Pasture	Acres in Forest	Acres in Other Ag	Acres in Non Ag	Total Acres
Wisconsin	Adams	6	3,422	0	0	0	0	3,422
	Ashland	3	0	0	12,127	0	0	12,127
	Barron	22	417	260	98	252	463	1,490
	Bayfield	6	12	10	11,444	0	58	11,524
	Brown	2	127	0	0	11	3	141
	Buffalo	1	0	0	6	34	0	40
	Calumet	1	106	0	4	3	0	113
	Clark	22	1,193	137	233	205	36	1,804
	Columbia	3	80	0	0	0	0	80
	Crawford	4	59	51	133	37	0	280
	Dane	58	9,366	0	0	251	49	9,666
	Dodge	10	799	6	0	0	22	826
	Door	1	58	0	0	2	0	60
	Douglas	6	0	0	80,206	0	40	80,246
	Dunn	19	4,058	8	335	261	1	4,663
	Eau Claire	1	0	0	1,556	0	0	1,556
	Florence	4	0	0	64,987	0	2,493	67,480
	Fond Du Lac	14	3,055	3	1	10	35	3,104
	Forest	16	225	0	35,178	19	1,157	36,579
	Grant	9	1,542	30	0	52	20	1,644
	Green	4	1,192	0	6	0	12	1,210
	Green Lake	2	730	0	0	30	70	830
	Iowa	51	11,487	10	20	66	0	11,583
	Iron	4	0	0	32,456	0	0	32,456
	Jackson	5	572	18	33	3	7	633
	Jefferson	41	3,165	325	101	0	2	3,593
	Juneau	6	4,175	7	213	0	1	4,396
	Kenosha	37	3,587	0	0	0	38	3,625
	Kewaunee	1	1,722	69	65	0	65	1,922
	Lafayette	61	21,415	1,242	452	311	163	23,582
	Langlade	3	1,172	0	7,248	0	0	8,420
	Lincoln	3	0	0	23,815	0	123	23,938
	Manitowoc	7	8,056	314	305	26	302	9,003
	Marathon	18	10,044	474	4,126	139	318	15,101
	Marinette	4	0	0	68,024	0	5,302	73,326

Report 3

U.S. Landholdings by Foreign Investors by Type of Land Use and by State and County as of December 31, 2024

State Name	County Name	Number of Parcels	Acres in Cropland	Acres in Pasture	Acres in Forest	Acres in Other Ag	Acres in Non Ag	Total Acres
Wisconsin	Marquette	1	0	0	0	80	0	80
	Milwaukee	4	49	0	47	28	5	129
	Monroe	44	70	7	1,226	151	121	1,574
	Oconto	10	234	1	26	0	39	300
	Oneida	5	0	0	15,710	0	147	15,857
	Outagamie	1	25	0	0	0	31	56
	Pierce	2	182	30	52	0	0	264
	Polk	6	1,163	145	20	159	8	1,495
	Portage	23	3,643	8	1,869	53	893	6,466
	Price	5	0	0	27,906	0	0	27,906
	Racine	2	706	0	0	0	0	706
	Richland	4	72	35	58	250	5	420
	Rock	35	5,936	25	20	245	43	6,269
	Rusk	4	796	0	21,139	0	53	21,988
	Sauk	8	493	299	714	404	12	1,922
	Sawyer	2	0	0	55,968	0	0	55,968
	Shawano	7	247	0	5	7	1	260
	Sheboygan	2	120	0	17	0	10	147
	St. Croix	2	85	90	52	0	0	227
	Taylor	1	0	0	400	0	0	400
	Trempealeau	40	274	40	102	836	110	1,362
	Vernon	1	80	0	25	1	6	112
	Vilas	6	350	0	4,027	0	67	4,444
	Walworth	49	7,792	350	293	181	278	8,895
	Washburn	2	0	0	8,053	140	0	8,193
	Waukesha	2	194	0	8	0	1	203
	Waupaca	1	30	10	0	0	0	40
	Waushara	4	14,685	0	0	0	0	14,685
	Winnebago	3	331	0	0	0	1	332
	Wood	12	1,397	3	386	2,087	149	4,022
State Totals:		743	130,790	4,007	481,295	6,334	12,760	635,185

Report 3

U.S. Landholdings by Foreign Investors by Type of Land Use and by State and County as of December 31, 2024

State Name	County Name	Number of Parcels	Acres in Cropland	Acres in Pasture	Acres in Forest	Acres in Other Ag	Acres in Non Ag	Total Acres
Wyoming	Albany	15	16,737	73,415	682	21,896	1,002	113,732
	Big Horn	5	803	451	0	719	189	2,162
	Campbell	24	2,410	58,879	0	0	1,240	62,529
	Carbon	26	47,961	42,222	0	0	640	90,823
	Converse	6	0	20,744	0	0	1	20,745
	Crook	15	2,461	26,937	626	0	2	30,026
	Fremont	5	0	1,091	320	0	731	2,142
	Goshen	5	1,640	13,544	0	1,781	0	16,965
	Hot Springs	4	180	10,044	0	0	0	10,224
	Laramie	34	33,447	4,123	0	937	1,105	39,611
	Lincoln	1	0	0	0	245	56	301
	Natrona	1	0	0	0	2,335	700	3,035
	Niobrara	1	0	387	0	0	1	388
	Park	6	345	215	0	0	68	628
	Platte	14	359	24,657	0	0	35	25,051
	Sheridan	7	1,300	17,116	0	21,714	0	40,130
	Sublette	22	416	18,032	0	0	0	18,448
	Sweetwater	1	0	1,145	0	0	0	1,145
	Teton	2	386	666	0	0	47	1,099
	Uinta	2	3,492	1,541	0	0	0	5,033
State Totals:		196	111,937	315,210	1,628	49,626	5,817	484,218
Grand Totals:		49,548	13,659,875	8,292,449	22,232,297	2,092,430	964,769	47,241,820

Report 4 U.S. Agricultural and NonAgricultural Investors, Parcels, Acres and Value by Country of Foreign Investor as of December 31, 2024

Country of Foreign Investor 1/	Number of Investors	Number of Parcels	Total Acres	Total Value ($1,000) 2/
Albania	1	1	178	1,660
Argentina	82	110	64,683	346,424
Australia	100	217	298,121	735,261
Austria	67	144	210,518	192,855
Bahamas	39	55	55,119	89,704
Bahrain	2	5	7,260	112,998
Barbados	1	1	14	9
Belgium	103	164	239,885	128,562
Belize	5	8	573	226
Bermuda	47	57	29,329	48,863
Bolivia	2	2	11	47
Brazil	20	44	107,765	142,760
Cambodia	1	1	31	80
Canada	2,096	15,813	12,890,136	12,628,604
Cayman Islands	61	137	665,284	1,153,824
Channel Islands	7	15	4,661	84,600
Chile	8	12	2,507	9,005
China	56	137	112,016	1,094,467
Colombia	40	54	11,990	23,228
Cook Islands	14	42	17,810	132,781
Costa Rica	8	10	13,835	12,212
Cote D'ivoire	1	1	119	100
Croatia	1	1	160	115
Cuba	3	4	58	1,374
Cyprus	1	3	567	6,064
Czech Republic	2	2	347	27
Denmark	89	1,476	1,813,174	2,468,981
Dominican Republic	3	3	29	128
Ecuador	19	25	481	6,334
Egypt	18	19	20,164	68,458
El Salvador	5	5	406	1,495
Finland	2	2	423	211
France	206	1,001	802,157	2,411,476
Gambia	1	1	294	118
Germany	1,204	2,554	1,906,460	6,855,600
Gibraltar	3	4	678	5,118
Greece	18	29	62,727	22,513
Guatemala	13	14	5,870	20,974
Guyana	1	1	35	180
Honduras	13	14	1,063	6,912
Hong Kong	69	90	13,121	86,261
Hungary	1	1	103	80
India	33	35	3,531	22,992
Indonesia	3	3	1,231	4,531
Iran (Islamic Republic Of)	4	4	547	2,766
Ireland	64	311	108,884	198,533
Israel	56	241	55,773	139,815
Italy	357	7,642	2,586,682	5,253,319
Jamaica	4	4	567	470
Japan	171	297	540,590	1,186,374

Report 4 U.S. Agricultural and NonAgricultural Investors, Parcels, Acres and Value by Country of Foreign Investor as of December 31, 2024

Country of Foreign Investor 1/	Number of Investors	Number of Parcels	Total Acres	Total Value ($1,000) 2/
Jordan	17	19	1,660	14,348
Korea, Republic of	37	45	9,835	106,240
Kuwait	10	15	19,822	11,888
Laos	1	1	31	208
Lebanon	30	39	10,449	18,727
Liberia	13	15	8,985	8,426
Liechtenstein	109	189	124,434	259,635
Lithuania	1	1	27	32
Luxembourg	104	324	757,534	1,455,455
Malaysia	13	18	10,918	40,639
Mauritius	1	1	622	14,722
Mexico	285	389	280,759	256,985
Morocco	1	4	875	9,745
Namibia	1	2	106	703
Nepal	2	6	5,197	3,237
Netherlands	757	2,029	4,153,833	6,200,579
New Zealand	19	89	63,073	1,695,174
Nicaragua	3	4	1,378	3,174
Norway	17	17	4,981	6,306
Oman	2	5	454	2,478
Pakistan	9	12	1,677	2,222
Panama	115	146	110,893	173,899
Peru	20	21	388	1,426
Philippines	34	43	4,677	9,460
Poland	4	8	1,689	653
Portugal	150	945	1,180,263	2,951,075
Russian Federation	1	1	11	45
Saint Vincent and the Grenadines	2	4	2,637	4,056
Saudi Arabia	44	56	18,586	163,748
Singapore	88	125	602,824	1,094,267
Somalia	1	1	11	28
South Africa	16	18	10,732	215,089
Spain	67	274	314,266	526,777
Sweden	60	117	204,277	316,822
Switzerland	395	698	843,137	1,792,215
Syrian Arab Republic	6	7	2,574	4,147
Tanzania, United Republic of	1	1	59	649
Thailand	8	10	1,785	12,604
Trinidad and Tobago	3	3	94	371
Turkey	2	2	325	3,948
Turks and Caicos Islands	9	13	3,292	3,283
United Arab Emirates	26	350	212,646	469,716
United Kingdom	570	2,364	1,711,131	3,998,946
United States	1	1	510	2,500
Uruguay	15	25	48,591	141,388
Uzbekistan	1	1	40	420
Venezuela	100	173	28,731	122,600
Vietnam	1	1	152	930
Virgin Islands (British)	60	91	80,866	140,943
Zimbabwe	1	1	230	80

Report 4 U.S. Agricultural and NonAgricultural Investors, Parcels, Acres and Value by Country of Foreign Investor as of December 31, 2024

Country of Foreign Investor 1/	Number of Investors	Number of Parcels	Total Acres	Total Value ($1,000) 2/
998 - No Foreign Investor Listed	162	738	939,095	7,215,295
999 - No Predominant Country Code	163	516	1,255,196	2,201,538
Subtotal	8,683	40,794	35,694,325	67,389,333
US/Andorra	1	1	3,741	1,300
US/Argentina	14	21	9,141	29,843
US/Australia	27	57	18,057	53,213
US/Austria	21	113	23,427	33,517
US/Bahamas	19	43	42,050	79,383
US/Barbados	1	2	82	739
US/Belgium	34	282	119,064	174,228
US/Belize	1	2	252	660
US/Bermuda	18	47	14,242	12,940
US/Brazil	11	71	16,876	52,265
US/Canada	426	1,977	3,241,271	4,485,649
US/Cayman Islands	17	34	36,052	78,103
US/Channel Islands	2	10	1,268	6,296
US/Chile	3	5	9,964	1,804
US/China	20	31	135,643	209,524
US/Colombia	16	32	27,575	55,464
US/Cook Islands	1	6	1,075	9,673
US/Costa Rica	4	4	1,092	7,246
US/Denmark	22	55	344,364	372,026
US/Dominican Republic	1	1	589	825
US/Ecuador	4	4	2,082	3,335
US/Egypt	6	19	3,061	5,913
US/El Salvador	2	2	52	638
US/Finland	8	118	226,673	83,018
US/France	148	951	596,454	780,750
US/Germany	292	1,177	864,105	1,228,887
US/Greece	3	4	5,249	65,369
US/Guatemala	2	3	412	1,018
US/Guyana	2	3	1,012	4,819
US/Honduras	1	1	37	825
US/Hong Kong	21	26	130,969	47,269
US/India	7	17	4,501	22,685
US/Indonesia	19	56	5,186	82,841
US/Iraq	1	1	800	560
US/Ireland	25	125	676,968	374,351
US/Israel	4	5	505	12,225
US/Italy	42	80	94,312	166,579
US/Japan	239	446	353,126	2,077,853
US/Jordan	2	2	284	6,500
US/Kenya	1	1	32	360
US/Korea, Republic of	6	8	938	11,675
US/Kuwait	6	12	7,558	11,994
US/Lebanon	4	5	411	1,451
US/Liberia	14	17	45,683	16,815
US/Libyan Arab Jamahiriya	2	3	280	2,500

Report 4 U.S. Agricultural and NonAgricultural Investors, Parcels, Acres and Value by Country of Foreign Investor as of December 31, 2024

Country of Foreign Investor 1/	Number of Investors	Number of Parcels	Total Acres	Total Value ($1,000) 2/
US/Liechtenstein	51	89	88,778	118,005
US/Luxembourg	30	55	168,278	316,964
US/Malaysia	3	7	5,775	10,248
US/Malta	1	1	500	750
US/Mexico	69	142	413,947	989,141
US/Netherlands	220	532	546,083	817,233
US/New Zealand	3	4	49,403	4,026
US/Nicaragua	1	2	282	397
US/Norway	7	22	10,563	30,954
US/Pakistan	1	1	423	485
US/Panama	52	69	49,522	72,336
US/Paraguay	1	1	236	270
US/Peru	1	1	100	280
US/Philippines	10	11	6,863	3,692
US/Portugal	3	4	7,166	3,270
US/Qatar	1	1	219	2,180
US/Saudi Arabia	28	58	17,393	103,777
US/Singapore	8	130	109,870	328,290
US/South Africa	7	10	9,818	23,521
US/Spain	32	109	45,299	59,834
US/Sweden	17	59	502,708	2,115,558
US/Switzerland	208	455	372,498	385,857
US/Taiwan, Province of China	2	3	27,573	17,592
US/Thailand	3	6	2,486	5,966
US/Trinidad and Tobago	1	1	20	200
US/Turkey	1	3	443	360
US/United Arab Emirates	4	6	1,509	52,000
US/United Kingdom	264	724	957,196	1,155,472
US/Uruguay	2	2	655	960
US/Vanuatu	1	1	883	1,790
US/Venezuela	38	57	61,560	65,024
US/Vietnam	1	1	11	10,100
US/Virgin Islands (British)	21	42	288,275	76,307
US/998 - No Foreign Investor Listed	45	123	443,538	623,970
US/999 - No Predominant Country Code	69	142	291,107	470,816
Subtotal	2,726	8,754	11,547,496	18,542,554
Total All Landholdings	11,409	49,548	47,241,820	85,931,887

1/ If only a foreign country is listed, the row represents holdings by individual foreign investors or foreign entities not created in the U.S. If "U.S./foreign country" is listed, the row represents the interests of U.S. corporations with foreign shareholders. To arrive at the total holdings for the foreign country, the two entries must be summed. For example, the value of total holdings by Australian investors is 735,261 plus 52,213, or 787,474 in total.

2/ Value is the actual purchase price or the estimated value at the time of acquisition.

Report 5

Foreign Landholdings of U.S. Agricultural and NonAgricultural Land by Country of Foreign Investor and by U.S. Region as of December 31, 2024

Country of Foreign Investor 1/	South 2/		West 2/		Northeast 2/		Midwest 2/	
	Parcels	Acres	Parcels	Acres	Parcels	Acres	Parcels	Acres
Albania	0	0	1	178	0	0	0	0
Argentina	80	54,806	7	4,943	3	1,798	20	3,136
Australia	98	118,000	25	124,380	22	19,407	72	36,334
Austria	99	176,937	4	509	11	22,691	30	10,381
Bahamas	41	16,420	8	37,576	6	1,123	0	0
Bahrain	0	0	5	7,260	0	0	0	0
Barbados	0	0	0	0	0	0	1	14
Belgium	47	29,220	62	193,860	7	951	48	15,854
Belize	6	183	1	25	0	0	1	365
Bermuda	43	25,243	8	1,974	4	1,594	2	518
Bolivia	2	11	0	0	0	0	0	0
Brazil	35	105,485	4	2,008	2	154	3	118
Cambodia	0	0	0	0	0	0	1	31
Canada	4,362	4,442,616	2,284	3,158,969	1,926	2,929,451	7,241	2,359,100
Cayman Islands	75	419,840	16	42,153	9	107,806	37	95,484
Channel Islands	11	3,104	4	1,557	0	0	0	0
Chile	9	1,087	1	960	1	300	1	160
China	77	57,691	34	9,037	2	238	24	45,051
Colombia	50	11,739	0	0	2	111	2	140
Cook Islands	5	2,139	6	406	0	0	31	15,266
Costa Rica	8	2,845	1	10,840	0	0	1	150
Cote D'ivoire	0	0	0	0	1	119	0	0
Croatia	0	0	0	0	0	0	1	160
Cuba	4	58	0	0	0	0	0	0
Cyprus	0	0	3	567	0	0	0	0
Czech Republic	1	27	0	0	0	0	1	320
Denmark	417	745,106	256	388,459	22	229,308	781	450,301
Dominican Republic	3	29	0	0	0	0	0	0
Ecuador	25	481	0	0	0	0	0	0
Egypt	12	1,323	4	18,761	2	38	1	42
El Salvador	4	248	0	0	0	0	1	158
Finland	0	0	1	80	0	0	1	343
France	467	204,809	107	257,521	25	19,603	402	320,224
Gambia	1	294	0	0	0	0	0	0
Germany	1,139	1,130,290	446	324,997	151	151,286	818	299,886
Gibraltar	3	478	1	200	0	0	0	0
Greece	13	59,763	2	1,439	2	90	12	1,435
Guatemala	10	5,241	1	80	2	307	1	242

Report 5

Foreign Landholdings of U.S. Agricultural and NonAgricultural Land by Country of Foreign Investor and by U.S. Region as of December 31, 2024

Country of Foreign Investor 1/	South 2/		West 2/		Northeast 2/		Midwest 2/	
	Parcels	Acres	Parcels	Acres	Parcels	Acres	Parcels	Acres
Guyana	1	35	0	0	0	0	0	0
Honduras	14	1,063	0	0	0	0	0	0
Hong Kong	30	5,426	46	4,929	7	1,657	7	1,110
Hungary	0	0	0	0	1	103	0	0
India	21	2,693	12	801	1	23	1	14
Indonesia	2	591	1	640	0	0	0	0
Iran (Islamic Republic Of)	1	22	0	0	3	525	0	0
Ireland	241	84,485	11	3,897	19	1,461	40	19,041
Israel	39	8,968	12	7,468	78	9,500	112	29,838
Italy	2,546	894,309	313	350,935	92	14,830	4,691	1,326,608
Jamaica	4	567	0	0	0	0	0	0
Japan	94	124,467	112	243,804	19	95,579	72	76,740
Jordan	15	850	1	571	3	239	0	0
Korea, Republic of	14	2,996	27	6,644	1	100	3	96
Kuwait	8	18,654	2	224	1	217	4	727
Laos	1	31	0	0	0	0	0	0
Lebanon	24	5,763	6	2,450	4	239	5	1,997
Liberia	6	1,970	5	2,264	3	4,637	1	114
Liechtenstein	77	42,324	75	68,642	15	2,298	22	11,171
Lithuania	0	0	0	0	0	0	1	27
Luxembourg	247	415,781	23	134,484	29	133,057	25	74,212
Malaysia	13	2,936	5	7,982	0	0	0	0
Mauritius	1	622	0	0	0	0	0	0
Mexico	316	238,940	51	38,103	1	27	21	3,689
Morocco	0	0	1	360	3	515	0	0
Namibia	2	106	0	0	0	0	0	0
Nepal	1	68	5	5,129	0	0	0	0
Netherlands	929	2,711,081	359	655,174	145	228,779	596	558,799
New Zealand	37	43,089	2	350	2	963	48	18,671
Nicaragua	4	1,378	0	0	0	0	0	0
Norway	3	1,003	2	201	0	0	12	3,777
Oman	4	192	1	262	0	0	0	0
Pakistan	0	0	12	1,677	0	0	0	0
Panama	108	75,794	24	29,402	5	2,393	9	3,304
Peru	18	262	1	81	1	15	1	30
Philippines	16	2,256	23	2,237	0	0	4	184
Poland	0	0	2	158	1	147	5	1,384
Portugal	174	214,905	158	394,751	102	125,915	511	444,693

Report 5

Foreign Landholdings of U.S. Agricultural and NonAgricultural Land by Country of Foreign Investor and by U.S. Region as of December 31, 2024

Country of Foreign Investor 1/	South 2/		West 2/		Northeast 2/		Midwest 2/	
	Parcels	Acres	Parcels	Acres	Parcels	Acres	Parcels	Acres
Russian Federation	1	11	0	0	0	0	0	0
Saint Vincent and the Grenadines	3	1,318	0	0	1	1,319	0	0
Saudi Arabia	43	10,986	8	2,826	0	0	5	4,774
Singapore	63	33,070	20	8,339	2	444	40	560,972
Somalia	0	0	0	0	1	11	0	0
South Africa	5	8,636	3	551	3	461	7	1,084
Spain	124	76,680	26	17,966	57	28,168	67	191,452
Sweden	46	135,712	56	64,954	5	1,187	10	2,424
Switzerland	410	594,168	158	133,882	62	45,231	68	69,857
Syrian Arab Republic	4	2,046	1	194	2	334	0	0
Tanzania, United Republic of	1	59	0	0	0	0	0	0
Thailand	3	580	3	928	1	164	3	113
Trinidad and Tobago	2	36	0	0	0	0	1	58
Turkey	0	0	1	38	0	0	1	287
Turks and Caicos Islands	1	100	6	798	1	160	5	2,234
United Arab Emirates	194	185,289	33	4,573	121	22,565	2	219
United Kingdom	704	548,312	454	641,941	176	76,819	1,030	444,059
United States	0	0	1	510	0	0	0	0
Uruguay	19	44,248	2	320	0	0	4	4,023
Uzbekistan	0	0	0	0	0	0	1	40
Venezuela	107	11,392	0	0	15	2,550	51	14,789
Vietnam	1	152	0	0	0	0	0	0
Virgin Islands (British)	70	70,041	11	5,653	3	690	7	4,483
Zimbabwe	1	230	0	0	0	0	0	0
998 - No Foreign Investor Listed	327	575,038	47	71,280	15	13,032	349	279,745
999 - No Predominant Country Code	347	736,297	65	178,772	41	82,324	63	257,802
Subtotal	14,634	15,553,538	5,479	7,685,880	3,242	4,385,054	17,439	8,069,852
US/Andorra	0	0	1	3,741	0	0	0	0
US/Argentina	17	7,854	0	0	0	0	4	1,287
US/Australia	22	6,427	31	10,338	0	0	4	1,292
US/Austria	85	17,193	15	5,552	6	248	7	434
US/Bahamas	23	29,898	10	4,703	6	4,175	4	3,274
US/Barbados	0	0	2	82	0	0	0	0
US/Belgium	144	59,492	11	35,646	14	12,847	113	11,079
US/Belize	0	0	0	0	0	0	2	252
US/Bermuda	21	1,697	7	10,139	7	1,654	12	752

Report 5

Foreign Landholdings of U.S. Agricultural and NonAgricultural Land by Country of Foreign Investor and by U.S. Region as of December 31, 2024

Country of Foreign Investor 1/	South 2/		West 2/		Northeast 2/		Midwest 2/	
	Parcels	Acres	Parcels	Acres	Parcels	Acres	Parcels	Acres
US/Brazil	15	6,954	0	0	0	0	56	9,923
US/Canada	978	1,038,060	575	1,523,749	243	528,669	181	150,792
US/Cayman Islands	18	30,746	13	4,915	1	250	2	141
US/Channel Islands	3	1,219	0	0	7	49	0	0
US/Chile	1	19	4	9,945	0	0	0	0
US/China	21	132,431	6	2,483	2	699	2	30
US/Colombia	29	20,107	1	312	2	7,156	0	0
US/Cook Islands	0	0	0	0	0	0	6	1,075
US/Costa Rica	4	1,092	0	0	0	0	0	0
US/Denmark	32	155,882	10	32,173	0	0	13	156,309
US/Dominican Republic	1	589	0	0	0	0	0	0
US/Ecuador	4	2,082	0	0	0	0	0	0
US/Egypt	3	710	16	2,351	0	0	0	0
US/El Salvador	2	52	0	0	0	0	0	0
US/Finland	4	2,152	4	15,830	0	0	110	208,690
US/France	559	189,143	201	272,192	74	25,573	117	109,545
US/Germany	755	453,059	123	294,845	115	51,725	184	64,476
US/Greece	1	147	2	4,957	1	145	0	0
US/Guatemala	3	412	0	0	0	0	0	0
US/Guyana	2	334	0	0	0	0	1	678
US/Honduras	1	37	0	0	0	0	0	0
US/Hong Kong	6	7,885	20	123,084	0	0	0	0
US/India	3	198	7	3,676	0	0	7	627
US/Indonesia	56	5,186	0	0	0	0	0	0
US/Iraq	0	0	1	800	0	0	0	0
US/Ireland	76	663,105	13	5,969	18	3,086	18	4,808
US/Israel	0	0	3	414	0	0	2	91
US/Italy	38	83,265	7	4,700	15	1,675	20	4,672
US/Japan	103	27,334	184	208,544	11	64,136	148	53,112
US/Jordan	0	0	2	284	0	0	0	0
US/Kenya	1	32	0	0	0	0	0	0
US/Korea, Republic of	2	271	3	228	0	0	3	439
US/Kuwait	5	1,196	4	6,066	0	0	3	296
US/Lebanon	3	258	0	0	2	153	0	0
US/Liberia	6	2,451	6	39,642	5	3,590	0	0
US/Libyan Arab Jamahiriya	0	0	3	280	0	0	0	0
US/Liechtenstein	32	47,454	43	19,964	5	19,380	9	1,980
US/Luxembourg	27	41,665	21	126,076	1	94	6	443

Report 5

Foreign Landholdings of U.S. Agricultural and NonAgricultural Land by Country of Foreign Investor and by U.S. Region as of December 31, 2024

Country of Foreign Investor 1/	South 2/		West 2/		Northeast 2/		Midwest 2/	
	Parcels	Acres	Parcels	Acres	Parcels	Acres	Parcels	Acres
US/Malaysia	6	5,475	1	300	0	0	0	0
US/Malta	1	500	0	0	0	0	0	0
US/Mexico	56	61,345	65	346,740	1	135	20	5,727
US/Netherlands	179	236,011	181	198,260	25	10,568	147	101,244
US/New Zealand	3	2,725	1	46,678	0	0	0	0
US/Nicaragua	2	282	0	0	0	0	0	0
US/Norway	7	8,161	0	0	15	2,402	0	0
US/Pakistan	0	0	1	423	0	0	0	0
US/Panama	40	30,199	17	14,924	5	2,940	7	1,459
US/Paraguay	1	236	0	0	0	0	0	0
US/Peru	1	100	0	0	0	0	0	0
US/Philippines	5	5,746	5	486	1	631	0	0
US/Portugal	4	7,166	0	0	0	0	0	0
US/Qatar	1	219	0	0	0	0	0	0
US/Saudi Arabia	56	15,119	2	2,274	0	0	0	0
US/Singapore	129	109,661	1	209	0	0	0	0
US/South Africa	3	2,573	5	6,966	0	0	2	279
US/Spain	55	25,190	14	3,224	16	9,783	24	7,103
US/Sweden	27	310,519	10	171,999	2	7,156	20	13,033
US/Switzerland	243	251,693	98	58,729	43	44,980	71	17,096
US/Taiwan, Province of China	3	27,573	0	0	0	0	0	0
US/Thailand	3	2,234	3	252	0	0	0	0
US/Trinidad and Tobago	1	20	0	0	0	0	0	0
US/Turkey	3	443	0	0	0	0	0	0
US/United Arab Emirates	4	1,250	2	259	0	0	0	0
US/United Kingdom	314	163,375	205	689,609	76	53,538	129	50,674
US/Uruguay	2	655	0	0	0	0	0	0
US/Vanuatu	0	0	1	883	0	0	0	0
US/Venezuela	44	38,041	5	22,335	7	963	1	221
US/Vietnam	0	0	1	11	0	0	0	0
US/Virgin Islands (British)	28	16,144	10	129,937	1	137	3	142,057
US/998 - No Foreign Investor Listed	63	328,011	19	106,870	19	2,501	22	6,156
US/999 - No Predominant Country Code	61	57,671	38	66,209	17	21,924	26	145,304
Subtotal	4,451	4,746,427	2,034	4,641,256	763	882,962	1,506	1,276,852

Report 5

Foreign Landholdings of U.S. Agricultural and NonAgricultural Land by Country of Foreign Investor and by U.S. Region as of December 31, 2024

Country of Foreign Investor 1/	South 2/		West 2/		Northeast 2/		Midwest 2/	
	Parcels	Acres	Parcels	Acres	Parcels	Acres	Parcels	Acres
Total All Landholdings	19,085	20,299,965	7,513	12,327,136	4,005	5,268,016	18,945	9,346,703

1/ If only a foreign country is listed, the row represents holdings by individual foreign investors or foreign entities not created in the U.S. If "U.S./foreign country" is listed, the row represents the interests of U.S. corporations with foreign shareholders. To arrive at the total holdings for the foreign country, the two entries must be summed. For example, total holdings by Australian investors in the South are 118,000 plus 6,427, or 124,427 in total.

2/ South Region: AL, AR, FL, GA, KY, LA, MS, NC, OK, SC, TN, TX, VA, WV, PR; West Region: AK, AZ, CA, CO, HI, ID, MT, NV, NM, OR, UT, WA, WY; Northeast Region: CT, DE, ME, MD, MA, NH, NJ, NY, PA, RI, VT; Midwest Region: IL, IN, IA, KS, MI, MN, MO, NE, ND, OH, SD, WI.

Report 6

Use of U.S. Agricultural and NonAgricultural Landholdings by Country of Foreign Investor as of December 31, 2024

Country of Foreign Investor 1/	Cropland	Pasture	Forest	Other Agriculture	Other Non Agriculture	Total Acres
Albania	56	121	0	1	1	178
Argentina	54,308	6,053	1,802	1,424	1,096	64,683
Australia	46,669	12,951	183,396	49,306	5,799	298,121
Austria	6,333	1,096	202,095	702	292	210,518
Bahamas	11,311	32,897	7,941	2,344	625	55,119
Bahrain	5,456	0	0	418	1,386	7,260
Barbados	14	0	0	0	0	14
Belgium	7,580	225,453	2,780	2,616	1,456	239,885
Belize	25	259	232	55	2	573
Bermuda	5,381	16,776	4,144	1,611	1,417	29,329
Bolivia	10	0	0	1	0	11
Brazil	29,339	75,110	145	2,719	453	107,765
Cambodia	27	0	0	0	4	31
Canada	5,536,529	1,059,167	5,869,298	301,879	123,264	12,890,136
Cayman Islands	34,390	25,043	599,880	3,874	2,097	665,284
Channel Islands	1,692	1,089	315	1,514	51	4,661
Chile	516	1,017	415	544	15	2,507
China	5,490	2,227	801	101,519	1,979	112,016
Colombia	3,855	7,626	133	333	43	11,990
Cook Islands	15,222	19	2,085	127	358	17,810
Costa Rica	7,005	4,150	120	167	2,393	13,835
Cote D'ivoire	0	0	80	39	0	119
Croatia	150	0	10	0	0	160
Cuba	39	0	3	12	4	58
Cyprus	461	0	0	106	0	567
Czech Republic	167	153	0	27	0	347
Denmark	364,007	204,127	1,082,710	132,342	29,989	1,813,174
Dominican Republic	28	0	0	1	0	29
Ecuador	187	92	0	196	6	481
Egypt	19,092	563	160	335	14	20,164
El Salvador	160	125	65	0	56	406
Finland	0	0	247	80	96	423
France	314,469	461,858	14,637	7,970	3,222	802,157
Gambia	0	294	0	0	0	294
Germany	571,096	227,704	1,024,253	64,699	18,707	1,906,460
Gibraltar	137	363	0	177	1	678
Greece	3,362	58,765	419	85	96	62,727
Guatemala	2,207	212	3,337	35	79	5,870

Report 6

Use of U.S. Agricultural and NonAgricultural Landholdings by Country of Foreign Investor as of December 31, 2024

Country of Foreign Investor 1/	Cropland	Pasture	Forest	Other Agriculture	Other Non Agriculture	Total Acres
Guyana	0	0	0	35	0	35
Honduras	881	41	20	67	54	1,063
Hong Kong	6,249	2,869	1,607	2,271	126	13,121
Hungary	0	0	0	103	0	103
India	1,492	509	887	594	49	3,531
Indonesia	585	525	6	115	0	1,231
Iran (Islamic Republic Of)	289	90	83	0	85	547
Ireland	40,804	9,696	48,566	5,371	4,448	108,884
Israel	25,775	5,259	4,762	3,997	15,980	55,773
Italy	1,590,209	756,184	24,605	193,368	22,316	2,586,682
Jamaica	0	291	0	273	3	567
Japan	34,123	147,892	260,947	10,833	86,795	540,590
Jordan	261	852	273	272	2	1,660
Korea, Republic of	4,659	475	363	4,319	20	9,835
Kuwait	801	18,618	323	67	13	19,822
Laos	0	16	10	5	0	31
Lebanon	3,454	3,216	1,067	1,749	963	10,449
Liberia	1,062	2,635	4,298	830	160	8,985
Liechtenstein	67,710	36,760	9,864	6,835	3,265	124,434
Lithuania	4	0	23	0	0	27
Luxembourg	33,798	13,243	704,599	3,341	2,553	757,534
Malaysia	3,588	7,291	30	7	2	10,918
Mauritius	0	0	0	0	622	622
Mexico	34,640	222,260	2,924	13,299	7,636	280,759
Morocco	303	83	7	482	0	875
Namibia	102	0	0	0	4	106
Nepal	100	5,077	8	11	1	5,197
Netherlands	371,905	273,226	3,284,501	129,903	94,298	4,153,833
New Zealand	3,924	26,945	30,224	1,603	378	63,073
Nicaragua	0	970	248	60	100	1,378
Norway	3,195	1,210	197	146	233	4,981
Oman	120	126	126	43	39	454
Pakistan	1,438	192	14	0	33	1,677
Panama	17,353	44,824	17,749	16,048	14,918	110,893
Peru	137	93	16	87	55	388
Philippines	1,858	1,023	402	1,072	322	4,677
Poland	1,094	354	120	121	0	1,689
Portugal	623,666	416,965	105,924	24,446	9,262	1,180,263

Report 6

Use of U.S. Agricultural and NonAgricultural Landholdings by Country of Foreign Investor as of December 31, 2024

Country of Foreign Investor 1/	Cropland	Pasture	Forest	Other Agriculture	Other Non Agriculture	Total Acres
Russian Federation	5	0	6	0	0	11
Saint Vincent and the Grenadines	295	1,230	1,042	10	60	2,637
Saudi Arabia	3,139	9,658	1,593	3,404	792	18,586
Singapore	39,849	2,416	508,554	545	51,461	602,824
Somalia	0	0	11	0	0	11
South Africa	8,859	293	1,013	427	140	10,732
Spain	122,135	135,323	28,553	24,613	3,641	314,266
Sweden	54,308	8,730	100,696	23,991	16,552	204,277
Switzerland	124,453	104,422	542,307	19,369	52,586	843,137
Syrian Arab Republic	1,447	693	133	229	72	2,574
Tanzania, United Republic of	0	0	0	35	24	59
Thailand	569	140	898	150	28	1,785
Trinidad and Tobago	24	30	35	0	5	94
Turkey	287	38	0	0	0	325
Turks and Caicos Islands	2,390	391	267	172	72	3,292
United Arab Emirates	77,428	103,572	23,452	8,056	137	212,646
United Kingdom	870,406	353,920	426,346	38,701	21,757	1,711,131
United States	510	0	0	0	0	510
Uruguay	42,303	3,433	1,172	688	994	48,591
Uzbekistan	40	0	0	0	0	40
Venezuela	16,957	3,548	4,304	2,522	1,401	28,731
Vietnam	0	0	152	0	0	152
Virgin Islands (British)	24,920	51,713	572	3,287	374	80,866
Zimbabwe	131	30	67	0	2	230
998 - No Foreign Investor Listed	489,804	198,871	228,268	6,129	16,023	939,095
999 - No Predominant Country Code	122,689	26,189	1,021,895	61,190	23,233	1,255,196
Subtotal	11,925,296	5,429,761	16,397,634	1,292,545	649,089	35,694,325
US/Andorra	200	3,541	0	0	0	3,741
US/Argentina	7,362	369	346	648	417	9,141
US/Australia	3,872	5,459	2,588	1,691	4,447	18,057
US/Austria	7,565	5,017	9,582	928	335	23,427
US/Bahamas	17,403	5,145	6,314	8,278	4,910	42,050
US/Barbados	82	0	0	0	0	82
US/Belgium	26,580	45,429	38,028	2,336	6,690	119,064
US/Belize	169	42	18	15	8	252
US/Bermuda	1,104	2,406	2,478	7,558	696	14,242

Report 6

Use of U.S. Agricultural and NonAgricultural Landholdings by Country of Foreign Investor as of December 31, 2024

Country of Foreign Investor 1/	Cropland	Pasture	Forest	Other Agriculture	Other Non Agriculture	Total Acres
US/Brazil	11,451	4,338	81	829	178	16,876
US/Canada	408,575	532,274	2,050,128	157,881	92,413	3,241,271
US/Cayman Islands	7,765	4,372	13,717	9,583	615	36,052
US/Channel Islands	60	1,032	59	0	117	1,268
US/Chile	16	9,929	0	0	19	9,964
US/China	2,352	1,820	1,356	121,587	8,527	135,643
US/Colombia	4,444	15,894	7,146	0	91	27,575
US/Cook Islands	1,075	0	0	0	0	1,075
US/Costa Rica	45	869	168	10	0	1,092
US/Denmark	2,254	374	341,616	43	77	344,364
US/Dominican Republic	0	0	454	0	135	589
US/Ecuador	69	1,549	0	450	14	2,082
US/Egypt	1,806	559	300	237	159	3,061
US/El Salvador	52	0	0	0	0	52
US/Finland	60	0	224,608	0	2,005	226,673
US/France	68,996	252,173	116,599	136,646	22,041	596,454
US/Germany	238,161	322,387	245,487	31,390	26,681	864,105
US/Greece	110	4,957	147	0	35	5,249
US/Guatemala	0	392	0	20	0	412
US/Guyana	678	0	0	334	0	1,012
US/Honduras	37	0	0	0	0	37
US/Hong Kong	120,699	8,709	695	119	747	130,969
US/India	3,711	78	548	10	153	4,501
US/Indonesia	623	4,522	0	14	27	5,186
US/Iraq	800	0	0	0	0	800
US/Ireland	5,111	39,162	621,462	3,726	7,508	676,968
US/Israel	165	0	187	65	88	505
US/Italy	49,385	22,649	16,339	3,702	2,237	94,312
US/Japan	53,002	118,465	84,200	82,350	15,108	353,126
US/Jordan	0	284	0	0	0	284
US/Kenya	0	0	32	0	0	32
US/Korea, Republic of	232	263	61	153	229	938
US/Kuwait	486	6,379	0	604	89	7,558
US/Lebanon	50	140	133	67	21	411
US/Liberia	1,503	38,032	3,966	2,102	80	45,683
US/Libyan Arab Jamahiriya	0	0	0	277	3	280
US/Liechtenstein	40,186	4,737	32,662	3,222	7,971	88,778
US/Luxembourg	17,300	16,712	80,215	46,262	7,789	168,278

Report 6

Use of U.S. Agricultural and NonAgricultural Landholdings by Country of Foreign Investor as of December 31, 2024

Country of Foreign Investor 1/	Cropland	Pasture	Forest	Other Agriculture	Other Non Agriculture	Total Acres
US/Malaysia	1,952	106	2,966	378	373	5,775
US/Malta	10	0	30	460	0	500
US/Mexico	16,420	367,166	4,831	22,570	2,960	413,947
US/Netherlands	85,494	264,006	108,249	51,138	37,196	546,083
US/New Zealand	2,605	45,537	0	240	1,021	49,403
US/Nicaragua	0	242	40	0	0	282
US/Norway	732	58	963	8,052	758	10,563
US/Pakistan	423	0	0	0	0	423
US/Panama	18,245	20,725	3,972	5,820	760	49,522
US/Paraguay	0	236	0	0	0	236
US/Peru	0	0	25	75	0	100
US/Philippines	4,855	31	1,274	32	671	6,863
US/Portugal	1,632	5,467	0	0	67	7,166
US/Qatar	0	0	219	0	0	219
US/Saudi Arabia	1,621	6,729	3,855	2,695	2,493	17,393
US/Singapore	869	16,203	92,306	363	128	109,870
US/South Africa	1,445	300	178	7,742	153	9,818
US/Spain	27,163	13,530	2,072	1,889	646	45,299
US/Sweden	3,990	1,565	494,830	770	1,553	502,708
US/Switzerland	147,454	64,390	115,547	29,375	15,732	372,498
US/Taiwan, Province of China	21,796	3,187	0	0	2,590	27,573
US/Thailand	175	2,194	0	117	0	2,486
US/Trinidad and Tobago	20	0	0	0	0	20
US/Turkey	350	93	0	0	0	443
US/United Arab Emirates	1,371	21	0	0	117	1,509
US/United Kingdom	83,269	347,211	462,634	35,110	28,972	957,196
US/Uruguay	0	550	102	0	3	655
US/Vanuatu	0	883	0	0	0	883
US/Venezuela	37,578	19,654	2,887	398	1,043	61,560
US/Vietnam	0	0	0	0	11	11
US/Virgin Islands (British)	5,386	129,668	151,153	1,806	262	288,275
US/998 - No Foreign Investor Listed	134,035	19,889	281,579	6,191	1,844	443,538
US/999 - No Predominant Country Code	30,093	52,589	203,232	1,526	3,667	291,107
Subtotal	1,734,579	2,862,688	5,834,663	799,885	315,680	11,547,496

Report 6

Use of U.S. Agricultural and NonAgricultural Landholdings by Country of Foreign Investor as of December 31, 2024

Country of Foreign Investor 1/	Cropland	Pasture	Forest	Other Agriculture	Other Non Agriculture	Total Acres
Total All Landholdings	13,659,875	8,292,449	22,232,297	2,092,430	964,769	47,241,820

1/ If only a foreign country is listed, the row represents holdings by individual foreign investors or foreign entities not created in the U.S. If "U.S./foreign country" is listed, the row represents the interests of U.S. corporations with foreign shareholders. To arrive at the total holdings for the foreign country, the two entries must be summed. For example, total holdings by Australian investors in cropland are 298,121 plus 18,057, or 316,178 in total.

Report 7

U.S. Agricultural and NonAgricultural Landholdings
Annual Activity of Foreign Investors by State
January 1, 2024 - December 31, 2024

State and U.S. Territory	Acquisitions (Acres)	Dispositions (Acres)
Alabama	42,590	19,031
Arizona	13,406	0
Arkansas	91,067	156,110
California	18,715	560
Colorado	50,898	62,098
Delaware	115	0
Florida	1,903	21,898
Georgia	39,957	1,005
Hawaii	161	0
Idaho	16,507	0
Illinois	83,052	13,219
Indiana	31,440	1,517
Iowa	19,861	371
Kansas	50,834	30,271
Kentucky	15,927	360
Louisiana	97,844	61,822
Maine	31,641	161
Maryland	406	1,761
Michigan	73,291	1,479
Minnesota	23,934	12,944
Mississippi	129,085	1,666
Missouri	10,552	29,750
Montana	108,524	240
Nebraska	29,721	0
Nevada	632	2,212
New Jersey	17	380
New Mexico	249,862	0
New York	144,927	60,697
North Carolina	6,466	193,516
North Dakota	29,512	17,541
Ohio	12,913	5,154
Oklahoma	200,416	2,539
Oregon	172,166	20,263
Pennsylvania	32,767	591
Puerto Rico	682	0
Rhode Island	6	0
South Carolina	3,941	7,257
South Dakota	11,114	400
Tennessee	5,062	1,104
Texas	431,492	184,564
Utah	5,922	32,298
Vermont	22,568	0
Virginia	22,931	4,486
Washington	74,362	16,722
West Virginia	0	60
Wisconsin	66,444	19,842
Wyoming	35,331	17,568
TOTAL	2,510,965	1,003,458

Report 8

U.S. Agricultural and NonAgricultural Land Acquisitions by Country of Foreign Investor
January 1, 2024 - December 31, 2024

Country of Foreign Investor 1/	Number of Investors	Number of Parcels	Total Acres	Total Value ($1,000) 2/
998-No Foreign Investor Listed	4	8	3,128	31,177
999-No Predominant Country Code	6	6	25,065	76,519
Argentina	4	5	2,048	12,950
Australia	4	10	103,360	391,407
Bahamas	1	2	332	2,302
Barbados	1	1	14	9
Brazil	4	16	94,425	120,913
Canada	154	1,158	839,263	694,107
Cayman Islands	4	8	30,130	61,790
China	4	6	1,463	4,413
Cook Islands	1	4	435	3,864
Denmark	12	225	202,314	200,556
France	7	19	13,415	93,019
Germany	44	174	282,201	650,583
Greece	2	7	845	6,940
Hong Kong	1	1	256	5,598
India	3	3	72	1,054
Ireland	14	23	1,686	19,284
Israel	35	117	23,614	103,176
Italy	42	288	88,307	298,559
Japan	11	51	257,639	273,675
Korea (South)	4	6	4,063	13,676
Liechtenstein	1	11	1,019	2,045
Luxembourg	54	80	46,937	88,111
Mexico	3	8	456	738
Netherlands	9	43	13,632	20,291
New Zealand	3	28	28,223	64,962
Poland	1	5	1,384	38
Portugal	19	37	18,561	86,623
Singapore	4	6	4,300	35,692
Spain	6	47	48,526	40,991
Sweden	1	1	10,407	10,461
Switzerland	1	2	24,772	57,500
United Arab Emirates	9	279	162,932	94,559
United Kingdom	86	378	136,263	361,671
Subtotal	559	3,063	2,471,487	3,929,253
US/999-No Predominant Country Code	1	8	1,154	46,805
US/Australia	1	1	74	814
US/Brazil	3	6	583	7,850
US/Canada	19	37	28,627	66,501
US/Chile	1	1	16	430
US/China	2	2	1,820	45,200
US/France	1	1	1,012	8,000
US/Germany	8	13	2,124	9,156
US/Ireland	2	5	1,481	69,426
US/Italy	1	4	1,161	73,200
US/Netherlands	2	17	1,427	3,191
Subtotal	41	95	39,478	330,573

Report 8

U.S. Agricultural and NonAgricultural Land Acquisitions by Country of Foreign Investor January 1, 2024 - December 31, 2024

Country of Foreign Investor 1/	Number of Investors	Number of Parcels	Total Acres	Total Value ($1,000) 2/
Total All Land Acquisitions	600	3,158	2,510,965	4,259,826

1/ If only a foreign country is listed, the row represents holdings by individual foreign investors or foreign entities not created in the U.S. If "U.S./foreign country" is listed, the row represents the interests of U.S. corporations with foreign shareholders. To arrive at the total acquisitions for the foreign country, the two entries must be summed. For example, total acquisitions by Canadian investors are 839,263 plus 28,627, or 867,890 in total.

2/ Value is the actual purchase price or the estimated value at the time of acquisition.

Report 9

U.S. Agricultural and NonAgricultural Land Dispositions by Country of Foreign Investor
January 1, 2024 - December 31, 2024

Country of Foreign Investor 1/	Number of Investors	Number of Parcels	Total Acres	Selling Price ($1,000) 2/
998-No Foreign Investor Listed	1	2	10	20
999-No Predominant Country Code	2	5	2,467	1,406
Argentina	17	20	6,226	41,087
Australia	1	14	2,143	6,870
Austria	1	1	327	4,320
Canada	11	24	86,658	174,511
Cayman Islands	5	9	1,830	9,233
China	2	4	32,541	77,207
Denmark	12	20	86,729	52,621
France	1	2	362	4,498
Germany	8	8	6,101	15,684
Hong Kong	1	1	253	580
Indonesia	1	1	0	75
Ireland	5	6	695	1,727
Italy	8	253	70,418	218,173
Jordan	1	3	213	479
Kenya	1	1	91	256
Lebanon	1	1	12	610
Luxembourg	4	4	2,099	4,811
Mexico	2	2	321	873
Netherlands	10	48	513,207	619,343
Norway	1	1	120	480
Philippines	1	1	1	1
Portugal	18	48	60,255	41,969
Singapore	4	5	611	4,231
Sweden	1	1	7	5
Switzerland	1	2	291	577
United Kingdom	31	115	90,449	163,294
Subtotal	152	602	964,438	1,444,942
US/998-No Foreign Investor Listed	1	4	791	8,848
US/Canada	9	25	23,227	53,220
US/Denmark	2	8	2,423	171,049
US/Germany	2	2	72	910
US/Japan	1	7	2,195	9,186
US/Netherlands	1	4	835	1,487
US/Norway	1	24	2,595	5,003
US/Switzerland	1	10	2,154	4,180
US/United Kingdom	1	1	4,727	140
Subtotal	19	85	39,020	254,024
Total All Land Dispositions	171	687	1,003,458	1,698,966

1/ If only a foreign country is listed, the row represents holdings by individual foreign investors or foreign entities not created in the U.S. If "U.S./foreign country" is listed, the row represents the interests of U.S. corporations with foreign shareholders. To arrive at the total dispositions for the foreign country, the two entries must be summed. For example, total dispositions by Canadian investors are 86,658 plus 23,227, or 109,885 in total.

2/ Selling price is value at time of disposition.

Report 10

U.S. Landholdings by Top 15 Chinese Foreign Investors and by State and County as of December 31, 2024

Owner Name	State Name	County Name	Total Acres
1. BRAZOS HIGHLAND PROPERTIES, LP			
	Texas	Val Verde	86,994
Total:			86,994
2. MURPHY BROWN LLC (SMITHFIELD FOODS)			
	Colorado	Yuma	4,259
	Illinois	Wayne	157
	Kansas	Rooks	161
	Missouri	Linn	25
	North Carolina	Anson	617
	North Carolina	Bertie	420
	North Carolina	Bladen	9,805
	North Carolina	Chatham	13
	North Carolina	Columbus	360
	North Carolina	Craven	82
	North Carolina	Cumberland	247
	North Carolina	Duplin	4,908
	North Carolina	Edgecombe	161
	North Carolina	Halifax	765
	North Carolina	Hertford	1,027
	North Carolina	Hoke	463
	North Carolina	Jones	1,716
	North Carolina	Lenoir	223
	North Carolina	Martin	60
	North Carolina	Northampton	2,413
	North Carolina	Pender	1,288
	North Carolina	Richmond	133
	North Carolina	Robeson	4,804
	North Carolina	Sampson	9,265
	North Carolina	Scotland	4,096
	North Carolina	Tyrrell	51
	North Carolina	Warren	695
	Oklahoma	Beaver	1,450
	Oklahoma	Ellis	832
	Oklahoma	Harper	293
	South Carolina	Dillon	208
	Texas	Gray	1,584
	Texas	Roberts	10
	Utah	Iron	311
	Virginia	Greensville	217
	Virginia	Isle of Wight	1,053
	Virginia	Southampton	455
	Virginia	Surry	900
	Virginia	Sussex	1,390
Total:			56,919
3. MURPHY BROWN OF MISSOURI LLC (SMITHFIELD FOODS)			

Report 10

U.S. Landholdings by Top 15 Chinese Foreign Investors and by State and County as of December 31, 2024

Owner Name	State Name	County Name	Total Acres
	Missouri	Daviess	2,806
	Missouri	Gentry	3,981
	Missouri	Mercer	13,946
	Missouri	Putnam	8,370
	Missouri	Sullivan	13,472
	North Carolina	Edgecombe	156
	North Carolina	Harnett	361
Total:			43,091
4 . HARVEST TEXAS, LLC			
	Texas	Val Verde	29,705
Total:			29,705
5 . U.S. AGRI-CHEMICALS CORP.			
	Florida	Hardee	1,311
	Florida	Polk	9,952
Total:			11,263
6 . SYNGENTA SEEDS, LLC			
	Arkansas	Craighead	160
	California	Glenn	48
	California	Yolo	150
	Colorado	Weld	80
	Florida	Collier	139
	Idaho	Canyon	147
	Illinois	Champaign	117
	Illinois	De Kalb	80
	Indiana	Allen	195
	Iowa	Boone	562
	Kansas	Geary	98
	Minnesota	Clay	31
	Minnesota	Goodhue	411
Total:			2,217
7 . HUNG'S SHRIMP FARM, INC.			
	Texas	Cameron	1,950
Total:			1,950
8 . LONG FENG INTERNATIONAL, INC.			
	California	Kings	1,513
Total:			1,513
9 . MANGO II - MILFORD, LLC			
	Utah	Beaver	829
	Utah	Iron	494
	Utah	Millard	39
Total:			1,361
10 . CSCEC-US, INC.			
	Georgia	Newton	956

Report 10

U.S. Landholdings by Top 15 Chinese Foreign Investors and by State and County as of December 31, 2024

Owner Name	State Name	County Name	Total Acres
Total:			956
11 . BUCHANAN, JAMES ROBERT			
	Texas	Hunt	872
Total:			872
12 . CHANCO DEVELOPMENT CORP.			
	New Jersey	Hunterdon	20
	Pennsylvania	Lehigh	679
Total:			699
13 . BES CONSTRUCTION CORP.			
	Georgia	Henry	553
Total:			553
14 . HUNG GROUP INC.			
	Texas	Cameron	546
Total:			546
15 . CHEN, GEORGE, TRUSTEE			
	Florida	Osceola	503
Total:			503

Note: Numerous changes have been made in this year's report to reflect data entry corrections.

Report 11

U.S. Landholdings by Chinese Investors by Type of Land Use and by State and County as of December 31, 2024

State Name	County Name	Owner Name	Acres in Cropland	Acres in Pasture	Acres in Forest	Acres in Other Ag	Acres in Non Ag	Total Acres
Arizona	Maricopa	BOHUN CORPORATION NEVADA	316	0	0	0	6	322
State Totals:			316	0	0	0	6	322

Report 11

U.S. Landholdings by Chinese Investors by Type of Land Use and by State and County as of December 31, 2024

State Name	County Name	Owner Name	Acres in Cropland	Acres in Pasture	Acres in Forest	Acres in Other Ag	Acres in Non Ag	Total Acres
Arkansas	Craighead	SYNGENTA SEEDS, LLC	150	0	0	0	10	160
State Totals:			150	0	0	0	10	160

Report 11

U.S. Landholdings by Chinese Investors by Type of Land Use and by State and County as of December 31, 2024

State Name	County Name	Owner Name	Acres in Cropland	Acres in Pasture	Acres in Forest	Acres in Other Ag	Acres in Non Ag	Total Acres
California	Alameda	LIN, YU CHUN	0	80	0	0	103	183
	Fresno	BIG EARTH AGRICULTURE LLC	79	0	0	0	0	79
	Fresno	NEW STAR AGRICUTURE, LLC	79	0	0	0	0	79
	Fresno	SHIEH, I-HSIUNG CHING	60	0	0	0	0	60
	Glenn	SYNGENTA SEEDS, LLC	0	0	0	23	24	48
	Kern	HUAXIANG YIN, JUNPING YANG	0	0	0	118	0	118
	Kern	YELLOW EARTH CORP.	180	0	0	0	0	180
	Kings	HUAXIANG YIN, JUNPING YANG	0	0	0	40	0	40
	Kings	LONG FENG INTERNATIONAL, INC.	800	0	0	713	0	1,513
	Riverside	LIN INVERSTMENT TRUST	140	0	0	0	0	140
	Riverside	PDM TEMECULA, L.L.C.	125	0	0	0	6	131
	San Diego	RANCHO OCEANSIDE	90	0	0	0	187	277
	Santa Clara	SYNGENTA FLOWERS, LLC	0	0	0	39	22	61
	Sonoma	DONGYI INTERNATIONAL LLC	17	0	0	0	13	30
	Sonoma	J&S LEE VINEYARD,, INC.	224	0	0	0	83	307
	Tulare	JADE EARTH CORP.	106	0	0	0	0	106
	Tulare	SYNGENTA CROP PROTECTION, INC.	0	0	0	56	21	77
	Yolo	SYNGENTA SEEDS, LLC	0	0	0	140	10	150
State Totals:			1,900	80	0	1,130	469	3,579

Report 11

U.S. Landholdings by Chinese Investors by Type of Land Use and by State and County as of December 31, 2024

State Name	County Name	Owner Name	Acres in Cropland	Acres in Pasture	Acres in Forest	Acres in Other Ag	Acres in Non Ag	Total Acres
Colorado	Elbert	SERENITY NORTH - WALTON	52	0	0	0	0	52
	Larimer	TAFT HILL - WALTON	39	0	0	0	0	39
	Weld	SYNGENTA SEEDS, LLC	0	0	0	80	0	80
	Yuma	MURPHY BROWN LLC (SMITHFIELD FOODS)	161	0	0	4,098	0	4,259
State Totals:			253	0	0	4,178	0	4,431

Report 11

U.S. Landholdings by Chinese Investors by Type of Land Use and by State and County as of December 31, 2024

State Name	County Name	Owner Name	Acres in Cropland	Acres in Pasture	Acres in Forest	Acres in Other Ag	Acres in Non Ag	Total Acres
Florida	Collier	SYNGENTA SEEDS, LLC	0	0	0	139	0	139
	Dade	HANS ORIENTAL FARMS, INC.	5	0	0	0	0	5
	Dade	HARVEST, INC.	25	0	0	0	0	25
	Hardee	U.S. AGRI-CHEMICALS CORP.	0	461	0	850	0	1,311
	Lee	SYNGENTA FLOWERS, LLC	0	0	0	145	0	145
	Orange	BONNET CREEK VENTURE, LTD.	0	0	0	0	475	475
	Osceola	CHEN, GEORGE, TRUSTEE	0	35	0	0	468	503
	Polk	U.S. AGRI-CHEMICALS CORP.	0	1,359	0	249	8,344	9,952
State Totals:			30	1,855	0	1,383	9,287	12,555

Report 11

U.S. Landholdings by Chinese Investors by Type of Land Use and by State and County as of December 31, 2024

State Name	County Name	Owner Name	Acres in Cropland	Acres in Pasture	Acres in Forest	Acres in Other Ag	Acres in Non Ag	Total Acres
Georgia	Henry	BES CONSTRUCTION CORP.	0	0	0	553	0	553
	Newton	CSCEC-US, INC.	0	0	956	0	0	956
State Totals:			0	0	956	553	0	1,509

Report 11

U.S. Landholdings by Chinese Investors by Type of Land Use and by State and County as of December 31, 2024

State Name	County Name	Owner Name	Acres in Cropland	Acres in Pasture	Acres in Forest	Acres in Other Ag	Acres in Non Ag	Total Acres
Hawaii	Hawaii	CHANG, CHIANG-CHI & LI-CHUH H.	0	0	0	51	0	51
	Hawaii	CHANG, JEN-YANG	0	0	0	35	0	35
	Hawaii	KING, TSU-SHING & PAO-CHU YING	200	0	0	0	95	295
State Totals:			200	0	0	86	95	381

Report 11

U.S. Landholdings by Chinese Investors by Type of Land Use and by State and County as of December 31, 2024

State Name	County Name	Owner Name	Acres in Cropland	Acres in Pasture	Acres in Forest	Acres in Other Ag	Acres in Non Ag	Total Acres
Idaho	Canyon	SYNGENTA SEEDS, LLC	52	0	0	66	29	147
State Totals:			52	0	0	66	29	147

Report 11

U.S. Landholdings by Chinese Investors by Type of Land Use and by State and County as of December 31, 2024

State Name	County Name	Owner Name	Acres in Cropland	Acres in Pasture	Acres in Forest	Acres in Other Ag	Acres in Non Ag	Total Acres
Illinois	Champaign	SYNGENTA SEEDS, LLC	0	0	0	117	0	117
	De Kalb	SYNGENTA SEEDS, LLC	0	0	0	80	0	80
	Wayne	MURPHY BROWN LLC (SMITHFIELD FOODS)	0	0	0	157	0	157
	Will	LIN TIAN	21	0	0	0	0	21
State Totals:			21	0	0	354	0	375

Report 11

U.S. Landholdings by Chinese Investors by Type of Land Use and by State and County as of December 31, 2024

State Name	County Name	Owner Name	Acres in Cropland	Acres in Pasture	Acres in Forest	Acres in Other Ag	Acres in Non Ag	Total Acres
Indiana	Allen	SYNGENTA SEEDS, LLC	135	20	11	26	3	195
State Totals:			135	20	11	26	3	195

Report 11

U.S. Landholdings by Chinese Investors by Type of Land Use and by State and County as of December 31, 2024

State Name	County Name	Owner Name	Acres in Cropland	Acres in Pasture	Acres in Forest	Acres in Other Ag	Acres in Non Ag	Total Acres
Iowa	Boone	SYNGENTA SEEDS, LLC	530	0	16	16	0	562
State Totals:			530	0	16	16	0	562

Report 11

U.S. Landholdings by Chinese Investors by Type of Land Use and by State and County as of December 31, 2024

State Name	County Name	Owner Name	Acres in Cropland	Acres in Pasture	Acres in Forest	Acres in Other Ag	Acres in Non Ag	Total Acres
Kansas	Geary	SYNGENTA SEEDS, LLC	0	0	0	57	41	98
	Rooks	MURPHY BROWN LLC (SMITHFIELD FOODS)	161	0	0	0	0	161
	Russell	CAIWEI ZHENG	0	0	0	1	0	1
State Totals:			161	0	0	57	41	259

Report 11

U.S. Landholdings by Chinese Investors by Type of Land Use and by State and County as of December 31, 2024

State Name	County Name	Owner Name	Acres in Cropland	Acres in Pasture	Acres in Forest	Acres in Other Ag	Acres in Non Ag	Total Acres
Kentucky	Butler	TAN, DAVID & GLORIA	0	50	0	0	20	70
	Hancock	TAN, DAVID & GLORIA	25	0	0	0	15	40
State Totals:			25	50	0	0	35	110

Report 11

U.S. Landholdings by Chinese Investors by Type of Land Use and by State and County as of December 31, 2024

State Name	County Name	Owner Name	Acres in Cropland	Acres in Pasture	Acres in Forest	Acres in Other Ag	Acres in Non Ag	Total Acres
Maryland	Harford	CHESAPEAKE VIEW - WALTON	45	0	0	0	62	107
	Harford	ZHANG, XIAOXIN	35	9	80	0	7	131
State Totals:			80	9	80	0	69	238

Report 11

U.S. Landholdings by Chinese Investors by Type of Land Use and by State and County as of December 31, 2024

State Name	County Name	Owner Name	Acres in Cropland	Acres in Pasture	Acres in Forest	Acres in Other Ag	Acres in Non Ag	Total Acres
Minnesota	Clay	SYNGENTA SEEDS, LLC	0	0	0	15	16	31
	Goodhue	SYNGENTA SEEDS, LLC	0	0	0	347	64	411
State Totals:			0	0	0	362	80	442

Report 11

U.S. Landholdings by Chinese Investors by Type of Land Use and by State and County as of December 31, 2024

State Name	County Name	Owner Name	Acres in Cropland	Acres in Pasture	Acres in Forest	Acres in Other Ag	Acres in Non Ag	Total Acres
Missouri	Daviess	MURPHY BROWN OF MISSOURI LLC (SMITHFIELD FOODS)	0	0	0	2,806	0	2,806
	Gentry	MURPHY BROWN OF MISSOURI LLC (SMITHFIELD FOODS)	0	0	0	3,981	0	3,981
	Grundy	SHI, DALIN	0	0	25	200	0	225
	Harrison	SHI, DALIN	63	0	17	0	0	80
	Linn	MURPHY BROWN LLC (SMITHFIELD FOODS)	17	0	3	0	5	25
	Mercer	MURPHY BROWN OF MISSOURI LLC (SMITHFIELD FOODS)	0	0	0	13,946	0	13,946
	Putnam	MURPHY BROWN OF MISSOURI LLC (SMITHFIELD FOODS)	0	0	0	8,370	0	8,370
	Sullivan	MURPHY BROWN OF MISSOURI LLC (SMITHFIELD FOODS)	0	0	0	13,472	0	13,472
State Totals:			80	0	45	42,775	5	42,905

Report 11

U.S. Landholdings by Chinese Investors by Type of Land Use and by State and County as of December 31, 2024

State Name	County Name	Owner Name	Acres in Cropland	Acres in Pasture	Acres in Forest	Acres in Other Ag	Acres in Non Ag	Total Acres
New Jersey	Hunterdon	CHANCO DEVELOPMENT CORP.	0	0	0	0	20	20
State Totals:			0	0	0	0	20	20

Report 11

U.S. Landholdings by Chinese Investors by Type of Land Use and by State and County as of December 31, 2024

State Name	County Name	Owner Name	Acres in Cropland	Acres in Pasture	Acres in Forest	Acres in Other Ag	Acres in Non Ag	Total Acres
North Carolina	Anson	MURPHY BROWN LLC (SMITHFIELD FOODS)	0	0	0	617	0	617
	Bertie	MURPHY BROWN LLC (SMITHFIELD FOODS)	0	0	0	420	0	420
	Bladen	MURPHY BROWN LLC (SMITHFIELD FOODS)	0	0	0	9,805	0	9,805
	Bladen	SMITHFIELD FRESH MEATS CORP.	8	0	19	0	0	26
	Chatham	MURPHY BROWN LLC (SMITHFIELD FOODS)	0	0	0	13	0	13
	Columbus	MURPHY BROWN LLC (SMITHFIELD FOODS)	0	0	0	360	0	360
	Craven	MURPHY BROWN LLC (SMITHFIELD FOODS)	0	0	0	82	0	82
	Cumberland	MURPHY BROWN LLC (SMITHFIELD FOODS)	0	0	0	247	0	247
	Duplin	MURPHY BROWN LLC (SMITHFIELD FOODS)	0	105	0	4,803	0	4,908
	Edgecombe	MURPHY BROWN LLC (SMITHFIELD FOODS)	0	70	91	0	0	161
	Edgecombe	MURPHY BROWN OF MISSOURI LLC (SMITHFIELD FOODS)	0	0	0	156	0	156
	Halifax	MURPHY BROWN LLC (SMITHFIELD FOODS)	0	65	28	671	0	765
	Harnett	MURPHY BROWN OF MISSOURI LLC (SMITHFIELD FOODS)	0	0	0	361	0	361
	Hertford	MURPHY BROWN LLC (SMITHFIELD FOODS)	0	0	0	1,027	0	1,027
	Hoke	MURPHY BROWN LLC (SMITHFIELD FOODS)	0	0	0	463	0	463
	Jones	MURPHY BROWN LLC (SMITHFIELD FOODS)	0	0	0	1,716	0	1,716
	Lenoir	MURPHY BROWN LLC (SMITHFIELD FOODS)	0	0	0	223	0	223

Report 11

U.S. Landholdings by Chinese Investors by Type of Land Use and by State and County as of December 31, 2024

State Name	County Name	Owner Name	Acres in Cropland	Acres in Pasture	Acres in Forest	Acres in Other Ag	Acres in Non Ag	Total Acres
North Carolina	Martin	MURPHY BROWN LLC (SMITHFIELD FOODS)	0	0	0	60	0	60
	Northampton	MURPHY BROWN LLC (SMITHFIELD FOODS)	0	0	0	2,413	0	2,413
	Pender	MURPHY BROWN LLC (SMITHFIELD FOODS)	0	0	0	1,288	0	1,288
	Richmond	MURPHY BROWN LLC (SMITHFIELD FOODS)	0	0	0	133	0	133
	Robeson	MURPHY BROWN LLC (SMITHFIELD FOODS)	0	0	0	4,804	0	4,804
	Sampson	KANSAS CITY SAUSAGE COMPANY, LLC	0	106	0	0	0	106
	Sampson	MURPHY BROWN LLC (SMITHFIELD FOODS)	407	61	464	8,334	0	9,265
	Scotland	MURPHY BROWN LLC (SMITHFIELD FOODS)	0	11	0	4,086	0	4,096
	Tyrrell	MURPHY BROWN LLC (SMITHFIELD FOODS)	0	0	0	51	0	51
	Warren	MURPHY BROWN LLC (SMITHFIELD FOODS)	0	0	0	695	0	695
State Totals:			414	418	602	42,829	0	44,263

Report 11

U.S. Landholdings by Chinese Investors by Type of Land Use and by State and County as of December 31, 2024

State Name	County Name	Owner Name	Acres in Cropland	Acres in Pasture	Acres in Forest	Acres in Other Ag	Acres in Non Ag	Total Acres
Ohio	Franklin	GOOD EARTH INVESTMENTS	50	15	0	0	4	69
	Hamilton	INDOOR BONSAI COMPANY, INC.	0	0	0	1	4	5
	Hancock	LAI, YU-MING	229	10	0	0	0	239
	Portage	HUAH-WANG PROPERTIES	0	0	0	21	0	21
State Totals:			279	25	0	22	8	334

Report 11

U.S. Landholdings by Chinese Investors by Type of Land Use and by State and County as of December 31, 2024

State Name	County Name	Owner Name	Acres in Cropland	Acres in Pasture	Acres in Forest	Acres in Other Ag	Acres in Non Ag	Total Acres
Oklahoma	Beaver	MURPHY BROWN LLC (SMITHFIELD FOODS)	0	0	0	1,450	0	1,450
	Ellis	MURPHY BROWN LLC (SMITHFIELD FOODS)	0	0	0	832	0	832
	Harper	MURPHY BROWN LLC (SMITHFIELD FOODS)	0	0	0	293	0	293
State Totals:			0	0	0	2,575	0	2,575

Report 11

U.S. Landholdings by Chinese Investors by Type of Land Use and by State and County as of December 31, 2024

State Name	County Name	Owner Name	Acres in Cropland	Acres in Pasture	Acres in Forest	Acres in Other Ag	Acres in Non Ag	Total Acres
Oregon	Union	HUANG, JENNIFER M.H.	0	27	0	0	1	28
State Totals:			0	27	0	0	1	28

Report 11

U.S. Landholdings by Chinese Investors by Type of Land Use and by State and County as of December 31, 2024

State Name	County Name	Owner Name	Acres in Cropland	Acres in Pasture	Acres in Forest	Acres in Other Ag	Acres in Non Ag	Total Acres
Pennsylvania	Lehigh	CHANCO DEVELOPMENT CORP.	679	0	0	0	0	679
State Totals:			679	0	0	0	0	679

Report 11

U.S. Landholdings by Chinese Investors by Type of Land Use and by State and County as of December 31, 2024

State Name	County Name	Owner Name	Acres in Cropland	Acres in Pasture	Acres in Forest	Acres in Other Ag	Acres in Non Ag	Total Acres
South Carolina	Dillon	MURPHY BROWN LLC (SMITHFIELD FOODS)	0	0	0	208	0	208
	Sumter	HUANG, LI-LI & KUO-EHEN TSAI	0	339	0	0	0	339
State Totals:			0	339	0	208	0	547

Report 11

U.S. Landholdings by Chinese Investors by Type of Land Use and by State and County as of December 31, 2024

State Name	County Name	Owner Name	Acres in Cropland	Acres in Pasture	Acres in Forest	Acres in Other Ag	Acres in Non Ag	Total Acres
South Dakota	Gregory	JUNJIAN QI AND YAMING WANG	0	0	0	10	0	10
State Totals:			0	0	0	10	0	10

Report 11

U.S. Landholdings by Chinese Investors by Type of Land Use and by State and County as of December 31, 2024

State Name	County Name	Owner Name	Acres in Cropland	Acres in Pasture	Acres in Forest	Acres in Other Ag	Acres in Non Ag	Total Acres
Texas	Cameron	HUNG GROUP INC.	0	0	0	546	0	546
	Cameron	HUNG'S SHRIMP FARM, INC.	0	0	0	1,950	0	1,950
	Collin	LIN, HSIU CHU	10	0	0	0	0	10
	Collin	PRINCETON COMMERCIAL - WALTON	0	0	0	0	13	13
	Dallas	DALLAS COUNTY DEV. TR. V ET AL.	130	13	0	0	0	143
	Denton	TONZAR DELAWARE, INC.	82	0	0	0	0	82
	Edwards	SPOTFORD, NANCY	0	40	0	0	0	40
	Gray	MURPHY BROWN LLC (SMITHFIELD FOODS)	0	0	0	1,584	0	1,584
	Harris	ABERCROMBIE CO.	0	0	368	0	24	392
	Hays	KYLE ESTATES - WALTON	342	0	0	0	0	342
	Hunt	BUCHANAN, JAMES ROBERT	872	0	0	0	0	872
	Hunt	LI WANG	0	13	0	0	0	13
	Hunt	SIMIAO CHENG	164	0	0	0	0	164
	Hunt	ZHAN SHAN WANG	0	52	0	0	0	52
	Navarro	JIAN PING CHEN	0	38	0	0	1	39
	Roberts	MURPHY BROWN LLC (SMITHFIELD FOODS)	0	0	0	10	0	10
	Rockwall	UNISON INVESTMENT	58	189	0	85	5	337
	Rockwall	WEST UNION INVESTMENT CO.	0	135	0	0	0	135
	Val Verde	BRAZOS HIGHLAND PROPERTIES, LP	0	0	0	86,994	0	86,994
	Val Verde	HARVEST TEXAS, LLC	0	0	0	29,705	0	29,705
	Van Zandt	LOH, E-DER	0	20	0	0	0	20
	Wharton	FOUR PILLARS ENTERPRISES C., LTD.	0	245	0	0	20	265
State Totals:			1,658	745	368	120,874	63	123,708

Report 11

U.S. Landholdings by Chinese Investors by Type of Land Use and by State and County as of December 31, 2024

State Name	County Name	Owner Name	Acres in Cropland	Acres in Pasture	Acres in Forest	Acres in Other Ag	Acres in Non Ag	Total Acres
Utah	Beaver	MANGO II - MILFORD, LLC	0	0	0	829	0	829
	Iron	MANGO II - MILFORD, LLC	0	0	0	494	0	494
	Iron	MURPHY BROWN LLC (SMITHFIELD FOODS)	0	0	0	311	0	311
	Millard	MANGO II - MILFORD, LLC	0	0	0	39	0	39
	Tooele	LAI, H.L.	0	420	0	0	5	425
State Totals:			0	420	0	1,672	5	2,097

Report 11

U.S. Landholdings by Chinese Investors by Type of Land Use and by State and County as of December 31, 2024

State Name	County Name	Owner Name	Acres in Cropland	Acres in Pasture	Acres in Forest	Acres in Other Ag	Acres in Non Ag	Total Acres
Virginia	Charlotte	LIN, CHIU-CHING, CHIOW-YUA, CHUIE-FANG AND KUANG-BIN	0	0	50	0	0	50
	Culpeper	GHJ ASSOCIATES, LLC	492	0	0	0	0	492
	Greensville	MURPHY BROWN LLC (SMITHFIELD FOODS)	111	0	0	106	0	217
	Isle of Wight	MURPHY BROWN LLC (SMITHFIELD FOODS)	0	0	0	1,053	0	1,053
	Loudoun	UNITED PIONEER CORP., TRUSTEE	0	60	0	0	36	96
	Southampton	MURPHY BROWN LLC (SMITHFIELD FOODS)	0	0	0	455	0	455
	Surry	MURPHY BROWN LLC (SMITHFIELD FOODS)	0	0	0	900	0	900
	Sussex	MURPHY BROWN LLC (SMITHFIELD FOODS)	0	0	0	1,390	0	1,390
State Totals:			603	60	50	3,905	36	4,654

Report 11

U.S. Landholdings by Chinese Investors by Type of Land Use and by State and County as of December 31, 2024

State Name	County Name	Owner Name	Acres in Cropland	Acres in Pasture	Acres in Forest	Acres in Other Ag	Acres in Non Ag	Total Acres
Washington	Klickitat	KO, TING-HSUAN	276	0	0	0	204	480
	Whatcom	GOLD POINT CO	0	0	29	26	0	55
State Totals:			276	0	29	26	204	535

Report 11

U.S. Landholdings by Chinese Investors by Type of Land Use and by State and County as of December 31, 2024

State Name	County Name	Owner Name	Acres in Cropland	Acres in Pasture	Acres in Forest	Acres in Other Ag	Acres in Non Ag	Total Acres
West Virginia	Preston	LYNN D. HOUSNER & KATRINA D- ANDREA	0	0	0	0	41	41
State Totals:			0	0	0	0	41	41
Grand Totals:			7,841	4,047	2,157	223,106	10,507	247,659

Note: Numerous changes have been made in this year's report to reflect data entry corrections.

Report 12

Historical Penalty Table

1998 - 2025

Date Penalty Assessed	Name 1/	Penalty Amount 2/	Paid Date 3/	Reason for Penalty	Primary Foreign Country 4/	Penalty Counties/States 5/
1/5/1998	Fraser Papers Inc.	$50.00		Late-Filer		
1/5/1998	Huno Corporation	$250.00		Late-Filer		
1/6/1998	Project One	$217.00		Late-Filer	CANADA	
1/6/1998	R & T Land & Cattle LLC	$194.00		Late-Filer	SWITZERLAND	
1/7/1998	Copper Mountain, Inc.	$305.00		Late-Filer		
1/8/1998	Reserve Coal Property Co.	$50.00		Late-Filer		
1/9/1998	Abitibi-Price Corporation	$349.00		Late-Filer		
1/9/1998	TJB Horsefarm, Inc.	$92.00		Late-Filer	GERMANY	
1/14/1998	Roan, Inc.	$141.00		Late-Filer		
1/22/1998	Friedhelm & Brigitte Ortmann	$50.00		Late-Filer	GERMANY	
1/22/1998	Andreas Fehr	$50.00		Late-Filer		
1/26/1998	Widmann Bayou Bend, Inc.	$50.00		Late-Filer	SWITZERLAND	
1/30/1998	Fisher Agro, Inc.	$638.00		Late-Filer	CANADA	
1/30/1998	Minako Shimazu	$50.00		Late-Filer	JAPAN	
1/30/1998	Unimin Corporation	$50.00		Late-Filer		
2/3/1998	Fountainhead Development Corporation, Inc.	$50.00		Late-Filer	IRELAND	
2/9/1998	Barry Southon	$50.00		Late-Filer	UNITED KINGDOM	
2/9/1998	BTV Crown Equities, Inc.	$555.00		Late-Filer	GERMANY	
2/12/1998	Crandon Mining Company	$668.00		Late-Filer		
2/18/1998	Ana Investments, Inc.	$50.00		Late-Filer		
2/18/1998	Francesco Ottolini	$50.00		Late-Filer	SWITZERLAND	
2/24/1998	Fraser Papers Inc.	$50.00		Late-Filer		
2/25/1998	NBY Company, Inc.	$102.00		Late-Filer		
2/25/1998	Central Park Apartments	$53.00		Late-Filer	CANADA	
2/25/1998	Jorg Freiherr von Holzschuher	$50.00		Late-Filer		

Report 12

Historical Penalty Table

1998 - 2025

Date Penalty Assessed	Name 1/	Penalty Amount 2/	Paid Date 3/	Reason for Penalty	Primary Foreign Country 4/	Penalty Counties/States 5/
2/25/1998	Consolidation Coal Company	$200.00		Late-Filer		
3/3/1998	AICO Madera Limited	$893.00		Late-Filer		
3/4/1998	Josef Hager	$100.00		Late-Filer	AUSTRIA	
3/4/1998	INA Farm Corporation	$50.00		Late-Filer	JAPAN	
3/4/1998	Tadashi Koizumi	$50.00		Late-Filer		
3/5/1998	Helmut, Hannelore & Claudia Ostroschik	$50.00		Late-Filer		
3/5/1998	B & S Grain Corporation	$50.00		Late-Filer	UNITED KINGDOM	
3/5/1998	B & S Beef Corporation	$88.00		Late-Filer	BELIZE	
3/6/1998	B & S Beef Corporation	$50.00		Late-Filer	BELIZE	
3/10/1998	Bunge Corporation	$53.00		Late-Filer		
3/10/1998	Daniel Hickert	$50.00		Late-Filer	AUSTRALIA	
3/11/1998	Brambletown, Ltd.	$248.00	Cancelled	Late-Filer	999 - NO PREDOMINANT COUNTRY CODE	
3/11/1998	Aaldrik M. Groenewold	$50.00		Late-Filer		
3/12/1998	Niceview Investors N.V.	$260.00		Late-Filer	NETHERLANDS	
3/12/1998	Allapatah-Cragg Groves Corp.	$1,870.00		Late-Filer	BAHAMAS	
3/12/1998	Alan David Marr	$50.00		Late-Filer	UNITED KINGDOM	
3/17/1998	Elizabeth Rice Farms, Inc.	$606.00		Late-Filer	ITALY	
3/17/1998	B & S Grain Corporation	$50.00		Late-Filer	UNITED KINGDOM	
3/17/1998	Pig Improvement Co., Inc.	$475.00		Late-Filer		
3/17/1998	Pig Improvement Co., Inc.	$748.00		Late-Filer		
3/17/1998	Francesco Ottolini	$224.00		Late-Filer	SWITZERLAND	
3/17/1998	Fortin & Redmond Associates	$50.00		Late-Filer	CANADA	
3/18/1998	Martina Gebhardt	$50.00		Late-Filer	GERMANY	
3/20/1998	Giuseppi Rioni Volpato	$1,034.00		Late-Filer	ITALY	

Report 12

Historical Penalty Table

1998 - 2025

Date Penalty Assessed	Name 1/	Penalty Amount 2/	Paid Date 3/	Reason for Penalty	Primary Foreign Country 4/	Penalty Counties/States 5/
3/20/1998	P&MLE Associates, Inc.	$650.00		Late-Filer		
3/24/1998	Peabody Coal Company	$50.00		Late-Filer		
3/24/1998	ACFSC Properties Corp.	$118.00		Late-Filer	AUSTRALIA	
3/24/1998	Charlotte Stoffel Rev. Trust	$50.00		Late-Filer	LIECHTENSTEIN	
3/24/1998	St. Lucie Groves Corporation	$1,067.00		Late-Filer	BAHAMAS	
3/24/1998	Peabody Coal Company	$141.00		Late-Filer		
3/24/1998	Pig Improvement Co., Inc.	$107.00		Late-Filer		
3/24/1998	Fisher Agro, Inc.	$807.00		Late-Filer	CANADA	
3/27/1998	IPSCO Steel, Inc.	$2,338.00		Late-Filer		
3/30/1998	Global Recycled Organic Waste Inc.	$57.00		Late-Filer		
3/31/1998	Willi Dietz	$50.00		Late-Filer		
3/31/1998	Morgan International Enterprise, Inc.	$79,000.00		Late-Filer		
4/10/1998	Agro-Dynamics Farms (Texas), Inc.	$50.00		Late-Filer	999 - NO PREDOMINANT COUNTRY CODE	
4/14/1998	Kinni Valley Farm Partnership	$90.00		Late-Filer	LIECHTENSTEIN	
4/17/1998	Brambletown, Ltd.	$248.00		Late-Filer	999 - NO PREDOMINANT COUNTRY CODE	
4/17/1998	Aeacus Real Estate Part.	$449.00		Late-Filer	999 - NO PREDOMINANT COUNTRY CODE	
4/17/1998	Blandin Paper Company	$50.00		Late-Filer	FINLAND	
4/17/1998	Blandin Paper Company	$50.00		Late-Filer	FINLAND	
4/17/1998	Antelope Coal Company	$50.00		Late-Filer	UNITED KINGDOM	
4/22/1998	Vreba-Hoff Dairy, L.L.C.	$50.00		Late-Filer	NETHERLANDS	
4/23/1998	ACFSC Properties, Inc.	$50.00		Late-Filer	AUSTRALIA	
4/27/1998	National Mines Corporation	$50.00		Late-Filer		
5/6/1998	Rodrigo Arroyo Castellanos	$50.00		Late-Filer	CHILE	
5/7/1998	Pascal and Danielle Dunod	$50.00		Late-Filer	FRANCE	

Report 12

Historical Penalty Table

1998 - 2025

Date Penalty Assessed	Name 1/	Penalty Amount 2/	Paid Date 3/	Reason for Penalty	Primary Foreign Country 4/	Penalty Counties/States 5/
5/8/1998	Chanrick, Inc.	$1,012.00		Late-Filer	SWITZERLAND	
5/12/1998	Dundee Wine Company	$238.00		Late-Filer		
5/19/1998	Consolidated Grain & Barge Company	$50.00	6/29/1998	Late-Filer		
6/4/1998	The Stratton Corporation	$184.00	7/1/1998	Late-Filer	CANADA	
6/4/1998	Antelope Coal Company	$50.00	6/17/1998	Late-Filer	UNITED KINGDOM	
6/4/1998	Antelope Coal Company	$50.00	6/17/1998	Late-Filer	UNITED KINGDOM	
6/9/1998	Consolidated Grain & Barge	$50.00		Late-Filer		
6/12/1998	Peabody Development Company	$50.00		Late-Filer		
6/17/1998	INA Farm Corporation	$50.00		Late-Filer	JAPAN	
6/17/1998	Hirohoto Hayashi	$50.00		Late-Filer		
6/18/1998	Evelyn Whitaker	$8,053.00		Late-Filer		
6/18/1998	Gurcharanjit Gill	$50.00		Late-Filer	CANADA	
6/18/1998	Charanjit Dullet	$79.00		Late-Filer	CANADA	
6/18/1998	Ranjit Sidhu	$56.00		Late-Filer	CANADA	
6/18/1998	Preet Mohinder Singh Sidhu	$56.00		Late-Filer	CANADA	
6/18/1998	Paul Surinder Sidhu	$113.00		Late-Filer	CANADA	
6/18/1998	Harbans Singh Gill	$113.00		Late-Filer	CANADA	
6/30/1998	Horizons 708 Associates	$4,873.00		Late-Filer		
7/1/1998	INA Farm Corporation	$53.00		Late-Filer	JAPAN	
7/1/1998	Kwekerij De Amstel,BV	$285.00		Late-Filer	NETHERLANDS	
7/1/1998	Cypress Farm, Inc.	$2,396.00		Late-Filer	SWEDEN	
7/1/1998	Horizons St. Lucie Associates	$1,743.00	8/17/1998	Late-Filer		
7/30/1998	RZS Partnership	$1,299.00	Cancelled and	Late-Filer	GERMANY	
7/30/1998	Saint Thomas Ranch	$831.00		Late-Filer		
8/4/1998	Kaupp and Baron	$702.00		Late-Filer		

Report 12

Historical Penalty Table

1998 - 2025

Date Penalty Assessed	Name 1/	Penalty Amount 2/	Paid Date 3/	Reason for Penalty	Primary Foreign Country 4/	Penalty Counties/States 5/
8/4/1998	Kaupp and Baron	$607.00		Late-Filer		
8/4/1998	Cordero Mining Company	$391.00	8/18/1998	Late-Filer		
8/19/1998	Sarwan Singh Lidhran	$274.00		Late-Filer		
8/20/1998	RZS Partnership	$1,299.00		Late-Filer	GERMANY	
9/1/1998	Iron Mountain Forestry, Inc.	$1,183.00		Late-Filer		
9/1/1998	Iron Mountain Forestry, Inc.	$480.00		Late-Filer		
9/3/1998	Miki Orchard, Inc.	$542.00		Late-Filer	JAPAN	
10/8/1998	Arthur Snipe	$820.00		Late-Filer		
10/14/1998	Marla Resources, Inc.	$342.00	12/1/1998	Late-Filer	CANADA	
10/15/1998	Equity Invest. Int'l USA, Inc.	$1,482.00	10/26/1998	Late-Filer	SAUDI ARABIA	
10/15/1998	Equity Invest. Int'l Corp.	$749.00	10/26/1998	Late-Filer	SAUDI ARABIA	
10/27/1998	Arthur Snipe	$820.00	11/30/1998	Late-Filer		
10/27/1998	The Pillsbury Company	$393.00	11/30/1998	Late-Filer	UNITED KINGDOM	
11/3/1998	Elizabeth Rissmann & Co., Inc.	$3,314.00	11/17/1998	Late-Filer	GERMANY	
12/1/1998	Resource Develop. Co., Inc.	$442.00		Late-Filer	UNITED KINGDOM	
12/1/1998	Spring Creek Coal Co.	$406.00		Late-Filer	UNITED KINGDOM	
12/7/1998	Novartis Crop Protect., Inc.	$967.00		Late-Filer		
12/8/1998	Profundus Holdings Inc.	$1,259.00		Late-Filer	GERMANY	
12/16/1998	Champcal Estates	$717.00		Late-Filer	FRANCE	
12/22/1998	Elizabeth Rissmann & Co.,Inc.	$735.00		Late-Filer	GERMANY	
1/5/1999	Hendrik Jan Hartkamp	$1,495.00		Late-Filer	NETHERLANDS	
1/5/1999	Frank & Annette Volleman	$325.00		Late-Filer	LUXEMBOURG	
1/21/1999	WU-Hilo, Inc.	$651.00		Late-Filer		
1/27/1999	Darshan & Amarjit Brar	$345.00		Late-Filer		
2/1/1999	Martina J. Mann	$994.00		Late-Filer	GERMANY	

Report 12

Historical Penalty Table

1998 - 2025

Date Penalty Assessed	Name 1/	Penalty Amount 2/	Paid Date 3/	Reason for Penalty	Primary Foreign Country 4/	Penalty Counties/States 5/
2/1/1999	Trigo, Inc.	$4,818.00		Late-Filer		
2/1/1999	Elizabeth Rissmann & Co., Inc.	$1,388.00		Late-Filer	GERMANY	
2/24/1999	New Princess Corporation	$3,112.00		Late-Filer	JAPAN	
2/24/1999	Trucane Sugar Corporation	$1,488.00		Late-Filer	PANAMA	
3/3/1999	Blue Paradise Farms, Inc.	$2,201.00		Late-Filer	ITALY	
3/3/1999	Gurpal & Sukhjinder Mand	$728.00		Late-Filer	CANADA	
3/3/1999	Gurpal & Sukhjinder Mand	$554.00		Late-Filer	CANADA	
3/17/1999	Novartis Crop Protection, Inc.	$347.00		Late-Filer		
3/17/1999	Novartis Crop Protection, Inc.	$632.00		Late-Filer		
3/18/1999	Frey Realty Co., Ltd. Part.	$1,169.00		Late-Filer	GERMANY	
3/19/1999	Kaj Erik & Gunnel Gummerus	$308.00	Cancelled and	Late-Filer		
3/25/1999	Flint Land & Cattle, L.P.	$3,884.00		Late-Filer	NETHERLANDS	
4/2/1999	Jefferson Smurfit Corporation	$137,612.00		Late-Filer	IRELAND	
4/5/1999	Jefferson Smurfit Corporation	$219,563.00		Late-Filer	IRELAND	
4/5/1999	Carmeuse Pennsylvania, Inc.	$569.00		Late-Filer	NETHERLANDS	
4/5/1999	Jefferson Smurfit Corporation	$142,135.00		Late-Filer	IRELAND	
4/13/1999	Anam, Inc.	$500.00		Late-Filer		
4/14/1999	Kaj Erik & Gunnel Gummerus	$308.00		Late-Filer		
4/19/1999	Theodor Freundorfer	$344.00		Late-Filer		
4/30/1999	William Charles Rinehart	$344.00		Late-Filer		
6/7/1999	Unimin Corporation	$266.00		Late-Filer		
7/15/1999	Sonoma Wine Hills Company	$884.00		Late-Filer		
8/5/1999	Graybec Lime Inc.	$710.00		Late-Filer		
8/31/1999	The Piney Valley Ranches Trust	$674.00		Late-Filer		
9/1/1999	Stonewall Canyon Vineyards LLC	$8,584.00		Late-Filer	GERMANY	

Report 12

Historical Penalty Table

1998 - 2025

Date Penalty Assessed	Name 1/	Penalty Amount 2/	Paid Date 3/	Reason for Penalty	Primary Foreign Country 4/	Penalty Counties/States 5/
9/14/1999	York Manufacturing, Inc.	$323.00		Late-Filer		
9/28/1999	Western-Mobile Northern, Inc.	$285.00		Late-Filer	FRANCE	
10/14/1999	Toyota Motor Sales, USA, Inc.	$269.00	11/15/1999	Late-Filer	JAPAN	
10/14/1999	Toyota Motor Sales, USA, Inc.	$576.00	11/15/1999	Late-Filer	JAPAN	
10/20/1999	Mobile Premix Concrete, Inc.	$299.00		Late-Filer	FRANCE	
10/27/1999	PHG Farm Corporation	$600.00	11/16/1999	Late-Filer		
11/10/1999	Chaman and Mohan Lal Korotane	$822.00		Late-Filer	UNITED KINGDOM	
1/4/2000	NOVARTIS CORPORATION	$354.00		Late-Filer		
1/6/2000	Karl Albert Heldman	$720.00		Late-Filer		
1/6/2000	Argo Holding Company	$871.00		Late-Filer		
2/3/2000	Novartis Seeds, Inc.	$1,357.00		Late-Filer		
6/21/2000	Denman Investment Corp.	$4,891.00		Late-Filer	CANADA	
6/21/2000	Green Giant Company	$352.00		Late-Filer	UNITED KINGDOM	
6/21/2000	Holly Sugar Corporation	$451.00	7/24/2000	Late-Filer	IRELAND	
6/21/2000	WU-Titusville, Inc.	$641.00	8/17/2000	Late-Filer		
6/26/2000	Grandy Lake Forest Assoc.	$317.00	7/14/2000	Late-Filer		
7/11/2000	Twentymile Coal Company	$363.00	8/3/2000	Late-Filer		
7/11/2000	RAG Wyoming Land Company	$417.00	8/3/2000	Late-Filer		
8/17/2000	Rolec Enclosures, Inc.	$252.00	8/25/2000	Late-Filer	GERMANY	
9/12/2000	Union Village Corporation	$261.00	9/28/2000	Late-Filer		
9/12/2000	Union Village Corporation	$291.00		Late-Filer		
12/21/2000	Kontrol, Inc.	$812.00		Late-Filer	VENEZUELA	
12/21/2000	Cal-Jersey Investment Co.	$1,850.00		Late-Filer		
12/21/2000	Beaver Run L.L.C.	$535.00		Late-Filer		
12/21/2000	Rial Corporation	$722.00		Late-Filer	999 - NO PREDOMINANT COUNTRY CODE	

Report 12

Historical Penalty Table

1998 - 2025

Date Penalty Assessed	Name 1/	Penalty Amount 2/	Paid Date 3/	Reason for Penalty	Primary Foreign Country 4/	Penalty Counties/States 5/
12/21/2000	Cortez Joint Venture	$1,240.00		Late-Filer	CANADA	
1/2/2001	Augusta Woodlands Corp.	$917.00		Late-Filer	CANADA	
1/10/2001	Augusta Woodlands Corp.	$630.00		Late-Filer	CANADA	
1/17/2001	Graymont Materials (NY), Inc.	$1,237.00		Late-Filer	CANADA	
1/17/2001	Placer Dome U.S., Inc.	$657.00		Late-Filer	CANADA	
1/18/2001	Stonewall Canyon Vineyards	$2,205.00		Late-Filer		
1/18/2001	Shell Western E&P, Inc.	$381.00		Late-Filer	NETHERLANDS	
1/30/2001	Graymont Materials (NY),Inc.;	$1,613.00	3/5/2001	Late-Filer	CANADA	
2/5/2001	ASARCO, Inc.	$1,034.00		Late-Filer	MEXICO	
2/7/2001	Albion Kaolin Company	$270.00	2/28/2001	Late-Filer	GERMANY	
3/8/2001	Graymont Materials, Inc.	$886.00		Late-Filer	CANADA	
3/23/2001	Rinda Properties N.V.	$714.00		Late-Filer		
3/23/2001	Kohnan, Inc.	$537.00		Late-Filer	JAPAN	
3/28/2001	Samson Farms, Inc.	$988.00		Late-Filer	CANADA	
4/3/2001	Shell Western E&P, Inc.	$298.00	4/21/2001	Late-Filer	NETHERLANDS	
4/3/2001	Holly Sugar Corporation	$1,439.00	5/8/2001	Late-Filer	IRELAND	
4/3/2001	Boston Creek Associates	$263.00	5/3/2001	Late-Filer		
4/26/2001	ASARCO, Inc. and Subsidiaries	$3,964.00		Late-Filer	MEXICO	
5/4/2001	W750 Holdings, Ltd.	$3,102.00	6/4/2001	Late-Filer	CANADA	
6/6/2001	Holly Sugar Corporation	$718.00		Late-Filer	IRELAND	
6/7/2001	Hans H. Kampny	$293.00		Late-Filer	GERMANY	
6/14/2001	Sycamore Villas, LLC	$570.00		Late-Filer	NETHERLANDS	
6/14/2001	S & J Alfalfa, Inc.	$570.00		Late-Filer	PANAMA	
6/15/2001	S & J Alfalfa, Inc.	$570.00		Late-Filer	PANAMA	
6/15/2001	S & J Alfalfa, Inc.	$620.00		Late-Filer	PANAMA	

Report 12

Historical Penalty Table

1998 - 2025

Date Penalty Assessed	Name 1/	Penalty Amount 2/	Paid Date 3/	Reason for Penalty	Primary Foreign Country 4/	Penalty Counties/States 5/
6/15/2001	Qumran Investments, Inc.	$886.00		Late-Filer	PANAMA	
6/15/2001	Cuddy Farms, Inc.	$932.00		Late-Filer	CANADA	
6/27/2001	Consolidated Water Power Company	$326.00		Late-Filer	FINLAND	
8/27/2001	RAG American Coal Holding	$870.00		Late-Filer		
9/11/2001	Ms. Ursula Kitzmann	$1,570.00		Late-Filer		
11/7/2001	Central Land Company	$368.00		Late-Filer		
11/13/2001	Jagjit Lidhran	$405.00		Late-Filer	CANADA	
11/13/2001	Michigana Holsteins, Inc.	$320.00		Late-Filer	BELGIUM	
11/13/2001	Fielding Developments, Ltd.	$292.00		Late-Filer	SAUDI ARABIA	
11/13/2001	SWEPI L.P.	$408.00		Late-Filer	NETHERLANDS	
11/13/2001	Von Ruffer Limited Partnership	$636.00		Late-Filer	GERMANY	
11/13/2001	Vall, Inc.	$258.00		Late-Filer	SPAIN	
11/15/2001	Wisconsin River Power Company	$1,139.00		Late-Filer		
11/15/2001	Wisconsin Valley Improvement Company	$736.00		Late-Filer	FINLAND	
11/28/2001	Luzenac America, Inc.	$13,501.00		Late-Filer	UNITED KINGDOM	
12/5/2001	Cold Springs Farm, Inc.	$7,773.00		Late-Filer		
1/29/2002	Cold Springs Farm, Inc.	$188.00		Late-Filer		
1/29/2002	Gatenbrink-Muller-Hauss Farms	$747.00		Late-Filer	GERMANY	
1/29/2002	Altagen, Inc.	$411.00		Late-Filer	NETHERLANDS	
3/7/2002	Alogen Corporation	$672.00		Late-Filer		
5/2/2002	Mount Pleasant Farm, Inc.	$3,807.83		Late-Filer		
5/8/2002	Shell Frontier Oil & Gas, Inc.	$588.00		Late-Filer	NETHERLANDS	
6/10/2002	Mr. Willy Bogner / Ms. Sonnia Bogner	$2,188.00		Late-Filer		
6/19/2002	Santerland, Ltd.	$11,953.00		Late-Filer		
6/19/2002	River Road Office Park, Inc.	$567.00		Late-Filer	CAYMAN ISLANDS	

Report 12

Historical Penalty Table

1998 - 2025

Date Penalty Assessed	Name 1/	Penalty Amount 2/	Paid Date 3/	Reason for Penalty	Primary Foreign Country 4/	Penalty Counties/States 5/
7/8/2002	Shell Frontier Oil & Gas,Inc.	$14,375.00		Late-Filer	NETHERLANDS	
7/11/2002	Harvest, Inc.	$560.00		Late-Filer	CHINA	
7/23/2002	Rock Forest Products, Inc.	$707.00		Late-Filer		
7/25/2002	Tokasha Holsteins, Inc.	$285.00		Late-Filer	FRANCE	
7/30/2002	Shell Frontier Oil & Gas, Inc.	$776.00	8/8/2002	Late-Filer	NETHERLANDS	
7/30/2002	Shell Frontier Oil & Gas, Inc.	$1,270.00	8/8/2002	Late-Filer	NETHERLANDS	
7/30/2002	Central Pre-Mix Concrete Co.	$915.00	8/22/2002	Late-Filer	IRELAND	
8/13/2002	Jochen Kitzmann	$264.00	9/3/2002	Late-Filer		
9/5/2002	Haiseal Timber, Inc.	$519.00		Late-Filer	SWEDEN	
9/11/2002	Lassergut Farms USA, Inc.	$923.00		Late-Filer	SWITZERLAND	
9/11/2002	Von Oldershausen LLC	$516.00		Late-Filer	GERMANY	
9/11/2002	Mr. Maio Bartolomeo Rosso - Ms. Carla Rosso	$344.00		Late-Filer		
9/17/2002	Buena Vista Winery, Inc.	$507.00	10/8/2002	Late-Filer	UNITED KINGDOM	
9/17/2002	Buena Vista Winery, Inc.	$635.00	10/8/2002	Late-Filer	UNITED KINGDOM	
9/24/2002	Ardress Corporation	$388.00		Late-Filer		
10/1/2002	Aera Energy LLC	$2,136.00		Late-Filer	NETHERLANDS	
10/17/2002	Haiseal Timber, Inc.	$842.00		Late-Filer	SWEDEN	
10/17/2002	Haiseal Timber, Inc.	$432.00		Late-Filer	SWEDEN	
10/17/2002	Grand River Farm LP	$554.00		Late-Filer		
10/24/2002	Clerical Medical Forestry LTD	$275.00		Late-Filer	UNITED KINGDOM	
10/24/2002	Shell Frontier Oil & Gas, Inc.	$603.00		Late-Filer	NETHERLANDS	
11/26/2002	Mr. Augustin Zorrilla - Mr. Aurelio Zorrilla - Ms. Irma Zorrilla de Vera	$872.00		Late-Filer		
12/5/2002	Haywood Farm, LLC	$654.00		Late-Filer	GERMANY	
12/5/2002	Mr. Gerhard Keerl	$537.00		Late-Filer	GERMANY	

Report 12

Historical Penalty Table

1998 - 2025

Date Penalty Assessed	Name 1/	Penalty Amount 2/	Paid Date 3/	Reason for Penalty	Primary Foreign Country 4/	Penalty Counties/States 5/
12/19/2002	British and Overseas Property Development Limited	$348.00		Late-Filer	UNITED KINGDOM	
1/13/2003	Clemens Von Twickel, Sr.	$750.00		Late-Filer	GERMANY	
1/14/2003	Ludolf Freiherr Von Oldershausen	$858.00		Late-Filer	GERMANY	
1/14/2003	Hans Jobst Von Oldershausen	$858.00		Late-Filer	JAPAN	
1/16/2003	Anton Pohlmann	$286.00		Late-Filer	GERMANY	
1/30/2003	President	$634.00		Late-Filer		
2/4/2003	Shell Frontier Oil & Gas, Inc. - Mesa -CO	$2,552.00		Late-Filer	NETHERLANDS	
2/4/2003	American Forestry Tech., Inc.	$341.00		Late-Filer	SPAIN	
2/27/2003	Ms. Grace von Alten	$619.00		Late-Filer	GERMANY	
3/4/2003	George William Hammond	$812.00		Late-Filer		
3/12/2003	Albert & Elizabeth Posthumus	$255.00		Late-Filer		
3/27/2003	Aera Energy LLC	$4,198.00		Late-Filer	NETHERLANDS	
3/27/2003	Ferdinando's Hideaway LLC	$462.00		Late-Filer	ITALY	
3/27/2003	Wild West Hideaway LLC	$712.00		Late-Filer	ITALY	
3/27/2003	SWEPI LP - Frio, TX	$913.00		Late-Filer	NETHERLANDS	
5/15/2003	Carnad Farm, LLC	$1,439.00		Late-Filer		
5/16/2003	Ms. Nadine Brigitte Freysz - Ms. Carole Alice Gutierrez-Freysz	$1,600.00		Late-Filer		
7/22/2003	The Bank of New York Trust Company (Cayman) Limited	$2,572.00		Late-Filer		
7/23/2003	Rene Bernard, Inc.	$1,566.00		Late-Filer	CANADA	
7/25/2003	Martin Durig	$405.00		Late-Filer	SWITZERLAND	
7/25/2003	Patrick Moneiro de Barros	$3,083.00		Late-Filer		
7/29/2003	Shell Frontier Oil & Gas, Inc. (Garfield County, CO)	$8,212.00		Late-Filer	NETHERLANDS	
8/15/2003	Patrick Moneiro de Barros	$1,721.00		Late-Filer		

Report 12

Historical Penalty Table

1998 - 2025

Date Penalty Assessed	Name 1/	Penalty Amount 2/	Paid Date 3/	Reason for Penalty	Primary Foreign Country 4/	Penalty Counties/States 5/
8/26/2003	Estate of Heinrich Surber	$777.00		Late-Filer		
9/3/2003	Ting Fun Ng	$299.00		Late-Filer		
9/15/2003	Shell Frontier Oil & Gas, Inc.	$450.00		Late-Filer	NETHERLANDS	
9/15/2003	Aera Energy LLC	$8,343.00		Late-Filer	NETHERLANDS	
9/25/2003	Kingston Resources, Inc.	$302.00		Late-Filer		
9/26/2003	Lafarge North America Inc.	$1,218.00		Late-Filer	FRANCE	
9/29/2003	Shell Land & Energy Company	$301.00		Late-Filer	NETHERLANDS	
10/1/2003	William Bronstein	$807.00		Late-Filer		
10/3/2003	President - Vivendi Universal Holding I Corporation	$828.00		Late-Filer		
10/9/2003	Ralston 106 Partnership	$1,967.00		Late-Filer	MEXICO	
10/9/2003	Hosland Corporation	$1,313.00		Late-Filer		
10/16/2003	G.N. Van De Stadt	$283.00		Late-Filer	NETHERLANDS	
10/22/2003	Haiseal Timber, Inc.	$744.00		Late-Filer	SWEDEN	
10/23/2003	President - Westermann Farm L.P.	$4,963.00		Late-Filer	GERMANY	
10/28/2003	Toyota Motor Sales, U.S.A., Inc.	$338.00	12/10/2003	Late-Filer	JAPAN	
11/14/2003	Mr. Helmut Greil & Ms. Mathilde Greil	$580.00	1/21/2004	Late-Filer		
11/14/2003	Mr. Helmut Greil & Ms. Mathilde Greil	$546.00	1/21/2004	Late-Filer		
11/18/2003	Toyota Motor Sales, U.S.A., Inc.	$2,014.00	12/23/2003	Late-Filer	JAPAN	
12/3/2003	Gerard Van Kooten	$366.00	2/2/2004	Late-Filer	NETHERLANDS	
12/4/2003	Shell Western E&P, Inc.	$1,105.00	12/17/2003	Late-Filer	NETHERLANDS	
12/4/2003	Peter C. Old	$535.00	2/3/2004	Late-Filer	UNITED KINGDOM	
1/7/2004	Shadowlawn Holdings Limited	$2,289.00	2/10/2004	Late-Filer		
1/7/2004	Aera Energy LLC	$1,689.00		Late-Filer	NETHERLANDS	
1/13/2004	Kronseder Farms, Inc.	$365.00		Late-Filer		
1/16/2004	Jan & Siny Brinkman	$321.00	2/2/2004	Late-Filer	NETHERLANDS	

Report 12

Historical Penalty Table

1998 - 2025

Date Penalty Assessed	Name 1/	Penalty Amount 2/	Paid Date 3/	Reason for Penalty	Primary Foreign Country 4/	Penalty Counties/States 5/
1/22/2004	Adena Springs Limited	$3,629.00	2/26/2004	Late-Filer		
2/5/2004	Hermann Kronseder	$1,289.00		Late-Filer		
2/5/2004	Kronseder Farms, Inc.	$1,311.00		Late-Filer		
2/6/2004	Buena Vista Winery, Inc.	$2,727.00		Late-Filer	UNITED KINGDOM	
2/27/2004	Solid State Surprise LP	$2,262.00		Late-Filer		
2/27/2004	VDS Farms LLC	$2,861.00		Late-Filer	LUXEMBOURG	
2/27/2004	Mr. Karl-Eberhardt von Alten	$1,693.00		Late-Filer	GERMANY	
4/9/2004	Laurel Creek Company, Inc.	$2,622.00		Late-Filer		
4/9/2004	Rockspring Development, Inc.	$1,822.00		Late-Filer		
4/21/2004	Gordon J. Speirs	$426.00		Late-Filer	CANADA	
4/29/2004	Limestone Gap Land Company	$609.00		Late-Filer	PORTUGAL	
5/3/2004	Limestone Gap Land Co	$676.00		Late-Filer	PORTUGAL	
5/25/2004	Southcorp Wine Estates, LLC	$11,303.00		Late-Filer	AUSTRALIA	
6/1/2004	Southcorp Wine Estates, LLC	$1,642.00		Late-Filer	AUSTRALIA	
7/2/2004	Spanet Dairy Inc.	$634.00		Late-Filer		
7/6/2004	Providence Property Holdings, Inc.	$513.00		Late-Filer	COLOMBIA	
7/14/2004	Toyota Motor Sales, U.S.A., Inc.	$316.00		Late-Filer	JAPAN	
7/15/2004	John Gum	$686.00		Late-Filer		
7/19/2004	PIC USA, INC.	$2,262.00		Late-Filer	UNITED KINGDOM	
7/21/2004	Horseshoe Farm, Inc.	$1,445.00		Late-Filer	SWITZERLAND	
7/22/2004	Encino N.V., Inc.	$266.00		Late-Filer		
7/28/2004	President	$307.00		Late-Filer		
7/30/2004	Golden Land Inc.	$4,389.00		Late-Filer		
7/30/2004	Borges of California, Inc.	$1,494.00		Late-Filer	SPAIN	
8/2/2004	Sandy Creek, N.V.	$318.00		Late-Filer		

Report 12

Historical Penalty Table

1998 - 2025

Date Penalty Assessed	Name 1/	Penalty Amount 2/	Paid Date 3/	Reason for Penalty	Primary Foreign Country 4/	Penalty Counties/States 5/
8/4/2004	Sandy Creek N.V.	$576.00		Late-Filer		
8/4/2004	Mr. Herman Kronseder	$594.00		Late-Filer		
8/4/2004	Mr. Herman Kronseder	$821.00		Late-Filer		
8/17/2004	Mr. Clemens August Freiherr von Twickel, Jr.	$1,688.00		Late-Filer	GERMANY	
8/19/2004	Ms. Elisabeth Eggenberger Surber	$481.00		Late-Filer		
8/23/2004	AMIK Corporation	$284.00		Late-Filer		
9/8/2004	Allan Navratil	$690.00		Late-Filer	IRELAND	
9/13/2004	John W. Gum	$680.00		Late-Filer		
9/22/2004	Lafarge North America, Inc.	$3,154.00		Late-Filer	FRANCE	
11/9/2004	River Cement Sales Company	$2,551.00		Late-Filer	ITALY	
11/22/2004	PIC USA, Inc.	$5,463.00		Late-Filer	UNITED KINGDOM	
11/30/2004	River Cement Company	$256.00		Late-Filer	ITALY	
12/9/2004	Shell Western E&P, Inc.	$1,381.00		Late-Filer	NETHERLANDS	
12/14/2004	President - Greil Family Timber	$580.00		Late-Filer		
12/14/2004	Peter D. Nielsen	$426.00		Late-Filer	DENMARK	
12/14/2004	Chicago Land Trust Company	$982.00		Late-Filer		
12/14/2004	President, Araich Limited, A.G.	$3,760.00	1/11/2005	Late-Filer	LUXEMBOURG	
12/15/2004	Chesterfield Dairy, LLC	$274.00	1/27/2005	Late-Filer	NETHERLANDS	
12/20/2004	Sacramento Farms Florida, Inc.	$1,610.00	1/27/2005	Late-Filer		
1/7/2005	Mobile Premix Concrete, Inc	$3,086.00	4/25/2005	Late-Filer	FRANCE	
2/14/2005	Aera Energy LLC	$312.00	3/31/2005	Late-Filer	NETHERLANDS	
2/23/2005	Mobile Premix Concrete, Inc	$673.00	4/25/2005	Late-Filer	FRANCE	
4/18/2005	Watercress Farms, Inc.	$535.00	Cancelled	Late-Filer	UNITED KINGDOM	
4/18/2005	Mr. & Mrs. Klaus Westrick	$805.00		Late-Filer	GERMANY	
5/9/2005	I.N.A. Farm Corporation	$690.00	6/29/2005	Late-Filer	JAPAN	

Report 12

Historical Penalty Table

1998 - 2025

Date Penalty Assessed	Name 1/	Penalty Amount 2/	Paid Date 3/	Reason for Penalty	Primary Foreign Country 4/	Penalty Counties/States 5/
5/11/2005	I.N.A. Farm Corporation	$397.00	6/29/2005	Late-Filer	JAPAN	
5/16/2005	BANK OF HAWAII, AS TRUSTEE	$883.00	6/6/2005	Late-Filer		
5/19/2005	Roy and Eillen Garrett	$236.00	6/7/2005	Late-Filer		
6/2/2005	Greenacre Holdings, LLC	$1,003.00	6/14/2005	Late-Filer		
6/13/2005	Lafarge North America, Inc.	$310.00	7/13/2005	Late-Filer	FRANCE	
7/29/2005	EnCana Oil & Gas (USA), Inc.	$3,765.00		Late-Filer		
7/29/2005	ABMK, Inc. formerly Newsham Hybrids (USA),Inc.	$586.00		Late-Filer		
7/29/2005	Silverado Hill Cellars – Minami Kyushu Coca-Cola Bottling Co., Ltd.	$820.00		Late-Filer		
7/29/2005	Inderjit & Bhupinder Gill	$656.00		Late-Filer	CANADA	
10/13/2005	EnCana Oil & Gas(USA), Inc.	$3,062.00	Cancelled	Late-Filer		
10/14/2005	EnCana Oil & Gas (USA),Inc.	$328.00	11/29/2005	Late-Filer		
10/27/2005	Borges of California, Inc.	$1,558.00		Late-Filer	SPAIN	
11/3/2005	ABMK, Inc.	$481.00		Late-Filer		
11/3/2005	Lone Star Industries, Inc.	$1,905.00	11/28/2005	Late-Filer	ITALY	
11/7/2005	Spruce Holdings, Inc.	$1,870.00		Late-Filer		
11/7/2005	Pine Holdings, Inc.	$1,416.00		Late-Filer		
11/7/2005	AGINS International, S.A.	$516.00		Late-Filer	ARGENTINA	
11/8/2005	BP America Production Company	$422.00		Late-Filer	UNITED KINGDOM	
11/8/2005	Biopol Laboratory, Inc.	$650.00	11/29/2005	Late-Filer		
11/17/2005	Jurgen Schulte-Schuren	$2,781.00		Late-Filer	GERMANY	
11/17/2005	Borges of California, Inc.	$864.00	1/5/2006	Late-Filer	SPAIN	
12/1/2005	BP America Production Co.	$588.00	1/4/2006	Late-Filer	UNITED KINGDOM	
12/5/2005	Consolidated Grain & Barge Company	$820.00	12/29/2005	Late-Filer		
12/19/2005	AGINS International, S.A.	$249.00		Late-Filer	ARGENTINA	

Report 12

Historical Penalty Table

1998 - 2025

Date Penalty Assessed	Name 1/	Penalty Amount 2/	Paid Date 3/	Reason for Penalty	Primary Foreign Country 4/	Penalty Counties/States 5/
1/31/2006	Tricar Investments, Inc.	$287.00		Late-Filer	MEXICO	
3/7/2006	Ohka America, Inc.	$394.00		Late-Filer	JAPAN	
3/9/2006	Edna Bradshaw	$333.00		Late-Filer	CANADA	
3/9/2006	Northern Trust Co. #2-55743	$584.00		Late-Filer		
3/20/2006	American Hallstead Corporation	$288.00		Late-Filer	NETHERLANDS	
3/28/2006	Silverado Hill Cellars	$2,218.00		Late-Filer		
3/30/2006	Barbara Armstrong	$464.00		Late-Filer	CANADA	
3/30/2006	Graperoad L.L.C.	$4,863.00		Late-Filer		
3/30/2006	Graperoad L.L.C.	$3,072.00		Late-Filer		
4/6/2006	Ms. Chanthea Say	$354.00		Late-Filer	CANADA	
4/6/2006	Mr. Vibol Pen	$354.00		Late-Filer	CANADA	
4/7/2006	Mr. Constantine & Ms. Christine Petrou	$366.00		Late-Filer		
4/7/2006	Mr. Craig Steinke	$781.00		Late-Filer	CANADA	
4/12/2006	President - Spruce Creek Limited	$1,098.00		Late-Filer		
4/12/2006	President - Primtimber, Incorporated	$737.00		Late-Filer		
4/20/2006	President - Wood Farm, Inc.	$273.00		Late-Filer		
4/20/2006	California Leminvest, Inc.	$898.00		Late-Filer		
4/20/2006	Para Mi Co	$1,870.00		Late-Filer		
4/20/2006	Tomochichi Farms, Inc.	$323.00		Late-Filer		
4/25/2006	Ms. Bente Skibsted	$855.00		Late-Filer	SWITZERLAND	
5/5/2006	Farmers International, Inc.	$543.00		Late-Filer		
5/25/2006	St.John Farm's Corporation	$675.00		Late-Filer		
5/30/2006	Buffet, Inc.	$544.00		Late-Filer		
6/1/2006	Ms. Katherine Lim & Ms. Christina DeGuzman	$510.00	6/26/2006	Late-Filer	PHILIPPINES	
6/6/2006	West Union Investment Co.	$518.00	6/20/2006	Late-Filer	CHINA	

Report 12

Historical Penalty Table

1998 - 2025

Date Penalty Assessed	Name 1/	Penalty Amount 2/	Paid Date 3/	Reason for Penalty	Primary Foreign Country 4/	Penalty Counties/States 5/
6/6/2006	West Union Investment Co.	$459.00	6/20/2006	Late-Filer	CHINA	
6/6/2006	Farmers International, Inc.	$1,210.00	6/29/2006	Late-Filer		
6/13/2006	Dunganstown Dairy LLC	$250.00	6/29/2006	Late-Filer	IRELAND	
7/13/2006	JCM Enterprises, LLC	$373.00	7/26/2006	Late-Filer	COOK ISLANDS	
8/10/2006	Agrex, Inc.	$304.00	8/21/2006	Late-Filer	JAPAN	
8/28/2006	Heartland Bank & Trust Co.	$1,531.00		Late-Filer	GERMANY	
9/14/2006	Houston Hub Storage & Transportation, L.P.	$336.00		Late-Filer	UNITED KINGDOM	
10/5/2006	Navitas Energy, Inc.	$941.00		Late-Filer	SPAIN	
10/19/2006	Katy Storage & Transportation, L.P.	$968.00	12/14/2006	Late-Filer	UNITED KINGDOM	
11/28/2006	Yme Bosma	$261.00		Late-Filer	NETHERLANDS	
12/6/2006	John Hancock Life Insurance Company	$50,000.00	12/18/2006	Late-Filer		
12/13/2006	SCA Tissue North America, LLC	$968.00		Late-Filer	SWEDEN	
12/14/2006	Waha Storage & Transportation, L.P.	$339.00		Late-Filer	UNITED KINGDOM	
12/14/2006	LIN Investment Trust	$1,431.00		Late-Filer	CHINA	
12/14/2006	PDM Temecula LLC	$1,107.00		Late-Filer	CHINA	
12/14/2006	Isenglass Canyon Ranch	$602.00		Late-Filer	UNITED KINGDOM	
12/20/2006	Total E&P USA, Inc.	$1,153.00		Late-Filer	FRANCE	
12/21/2006	Katahdin Forest Management LLC	$35,167.00		Late-Filer	CANADA	
1/3/2007	Spring Oak Farm L.L.C.	$1,183.00	1/24/2007	Late-Filer		
1/10/2007	Ag Acceptance Corporation	$6,664.00	1/31/2007	Late-Filer	NETHERLANDS	
1/10/2007	Rabo Agrifinance, Inc.	$2,615.00	1/31/2007	Late-Filer	NETHERLANDS	
2/22/2007	Grasslands Consultants, LLC	$1,012.00	3/27/2007	Late-Filer	NEW ZEALAND	
2/22/2007	Focal Dairies, LP	$2,233.00	4/9/2007	Late-Filer	NEW ZEALAND	
2/22/2007	Straathof LLC	$293.00	3/13/2007	Late-Filer		
2/22/2007	SunMarke Investments LLC	$641.00	5/7/2007	Late-Filer	GERMANY	

Report 12

Historical Penalty Table

1998 - 2025

Date Penalty Assessed	Name 1/	Penalty Amount 2/	Paid Date 3/	Reason for Penalty	Primary Foreign Country 4/	Penalty Counties/States 5/
5/16/2007	Spahn & Friends Bison Ranch LLC	$477.00		Late-Filer	GERMANY	
5/16/2007	Bischoff Family Farms LP	$2,472.00		Late-Filer	GERMANY	
5/16/2007	Masami Foods, Inc.	$808.00		Late-Filer	JAPAN	
5/21/2007	Apex Communication	$220.00		Late-Filer	CANADA	
6/22/2007	Silverado Sonoma Vineyards,L.L.C.	$592.00	7/23/2007	Late-Filer	CANADA	
7/24/2007	J & J Farms, Inc.	$1,017.00		Late-Filer	CANADA	
7/24/2007	Helmut H.H. Kleemann	$351.00		Late-Filer		
7/24/2007	Central Road Farms, L.L.C.	$914.00		Late-Filer		
8/30/2007	EDM Limited Liability Company	$503.00		Late-Filer		
8/30/2007	PVRT Not I, L.L.C.	$254.00		Late-Filer	SWEDEN	
8/30/2007	PVRT Not II, L.L.C.	$187.00		Late-Filer	SWEDEN	
8/30/2007	PVRT Not III, L.L.C.	$79.00		Late-Filer	SWEDEN	
9/30/2007	Ag Acceptance Corporation	$443.00	Cancelled	Late-Filer	NETHERLANDS	
10/2/2007	Walnut Grove Vineyards, L.P.	$483.00		Late-Filer	JAPAN	
3/12/2008	California Olive Ranch, Inc.	$546.00		Late-Filer	NETHERLANDS	
4/21/2008	Ms. Jasvir Alamwala	$932.00		Late-Filer	CANADA	
4/21/2008	Konrad Pfundt Estate	$1,316.00		Late-Filer	GERMANY	
4/21/2008	Misty Blue USA Corporation	$601.00		Late-Filer	CANADA	
4/29/2008	Mr. Joseph Duminuco	$410.00		Late-Filer	CANADA	
5/7/2008	Woodmede Vineyards Limited Partnership	$2,677.00		Late-Filer	JAPAN	
5/7/2008	Never Bend, L.L.C.	$5,674.00		Late-Filer		San Joaquin County, California
5/7/2008	Bigelow Timber Corporation	$393.00	7/10/2008	Late-Filer	CANADA	Franklin County, Maine
5/7/2008	Rene Bernard, Inc.	$583.00	7/10/2008	Late-Filer	CANADA	Franklin County, Maine
5/7/2008	Fraser Timber Limited	$587.00	7/3/2008	Late-Filer		Aroostook County, Maine
5/7/2008	Ms. Edith Brandt	$255.00	6/9/2008	Late-Filer	GERMANY	Pope County, Minnesota

Report 12

Historical Penalty Table

1998 - 2025

Date Penalty Assessed	Name 1/	Penalty Amount 2/	Paid Date 3/	Reason for Penalty	Primary Foreign Country 4/	Penalty Counties/States 5/
5/7/2008	Haiseal Timber, Inc.	$4,768.00	5/27/2008	Late-Filer	SWEDEN	Walton County, Florida
5/27/2008	Ms. Anna M. Czernin	$632.00	6/18/2008	Late-Filer		Grafton County, New Hampshire
7/24/2008	Hendrik and Maria de Witte	$259.00	9/3/2008	Late-Filer	NETHERLANDS	Hopkins County, Texas
7/26/2008	Madera Lausanne Vineyard, L.P.	$1,358.00	9/2/2008	Late-Filer	SWITZERLAND	Madera County, California
1/5/2009	CJF4, L.L.C.	$167.00	2/18/2009	Late-Filer		Cook County, Illinois
1/5/2009	Taylor Creek Farms Limited	$18,020.00	1/29/2009	Late-Filer	SWITZERLAND	Madera County, CA
2/5/2009	Alex & Kelly Pourbaix	$402.00	3/12/2009	Late-Filer	CANADA	Maui County, Hawaii
2/5/2009	Rene Bernard, Inc.	$1,120.00		Late-Filer	CANADA	Oxford County, Maine
2/5/2009	Jade Farms, L.L.C.	$356.00	2/27/2009	Late-Filer	COLOMBIA	
2/10/2009	Loncala, Inc,	$1,725.00	2/26/2009	Late-Filer	UNITED KINGDOM	Red River County, Texas
3/24/2009	TG Finetech, Inc.	$488.00	4/30/2009	Late-Filer	JAPAN	Auglaize County, Ohio
6/25/2009	SABIC Innovative Plastics Mt. Vernon, L.L.C.	$579.00	9/1/2009	Late-Filer	NETHERLANDS	Posey County, Indiana
6/25/2009	The Clouds, L.L.C.	$190.00	8/20/2009	Late-Filer	MEXICO	Fresno County, California
6/25/2009	The Tree of Life, L.L.C.	$190.00	9/1/2009	Late-Filer	PHILIPPINES	Fresno County, California
10/22/2009	RMK Select Timberland Investment Fund II, LLC	$1,888.00	12/10/2009	Late-Filer	DENMARK	Iron County, Wisconsin
12/10/2009	RMK Select Timberland Investment	$1,261.00	3/11/2010	Late-Filer	DENMARK	Lamar County, Alabama
12/17/2009	GMO Renewable Resources LLC	$45,000.00	12/30/2009	Late-Filer		
2/17/2010	Rancho Gavilan Corporation	$39,351.00	4/20/2010	Late-Filer	LUXEMBOURG	San Benito County, California
2/17/2010	Galaxy Ranch Company	$4,304.00	Cancelled	Late-Filer	999 - NO PREDOMINANT COUNTRY CODE	San Benito County, California
2/23/2010	Healds Valley Farms, Ltd.	$405.00	3/15/2010	Late-Filer	SWITZERLAND	Hidalgo County, Texas
2/23/2010	Cherokee Land Company	$534.00	3/26/2010	Late-Filer	COOK ISLANDS	Lee County, North Carolina; Moore County, North Carolina; Chatham County, North Carolina
3/23/2010	SABIC Innovative Plastics U.S. LLC	$449.00	5/17/2010	Late-Filer	NETHERLANDS	Wood County, West Virginia
4/5/2010	Greenwood Tree Farm Fund, LP	$50,000.00	5/7/2010	Late-Filer		Multnomah County, Oregon

Report 12

Historical Penalty Table

1998 - 2025

Date Penalty Assessed	Name 1/	Penalty Amount 2/	Paid Date 3/	Reason for Penalty	Primary Foreign Country 4/	Penalty Counties/States 5/
7/1/2010	Johan Vineyards, LLC	$1,939.00	8/20/2010	Late-Filer	ITALY	Polk County, Oregon
7/7/2010	Pickwick Forest, LLC	$66,229.00	1/26/2011	Late-Filer	DENMARK	Multiple Counties
7/21/2010	RMK Select Timberland Investment Fund I, LLC	$111,266.00	1/26/2011	Late-Filer	DENMARK	Multiple Counties
7/23/2010	RMK Select Timberland Investment Fund II, LLC	$19,305.00	1/26/2011	Late-Filer	DENMARK	Polk County, Texas
7/26/2010	RG-MWV, LLC	$167.00	9/9/2010	Late-Filer	JAPAN	Berkeley County, South Carolina
7/26/2010	Rock Minooka, LLC	$940.00	9/9/2010	Late-Filer	JAPAN	Grundy County, Illinois
7/26/2010	Rockefeller Center Management, Corp	$12,063.00	9/9/2010	Late-Filer	JAPAN	Broward County, Florida
7/26/2010	RG-Germann, LLC	$2,096.00	9/9/2010	Late-Filer	JAPAN	Maricopa County, Arizona
7/26/2010	RG-Recker, LLC	$4,351.00	9/9/2010	Late-Filer	JAPAN	Maricopa County, Arizona
7/26/2010	Rock-Queen Creek, LLC	$9,659.00	9/9/2010	Late-Filer	JAPAN	Maricopa County, Arizona
7/26/2010	RG-Lake Mary, LLC	$250.00	9/9/2010	Late-Filer	JAPAN	Seminole County, Florida
9/21/2010	Derks Dairy Farm, LLC	$576.00	11/3/2010	Late-Filer	NETHERLANDS	Wood County, Wisconsin
10/13/2010	Country Village Acres Holding, Inc.	$761.00	10/26/2010	Late-Filer	NETHERLANDS	Shawano County, Wiscosin
10/13/2010	Natural Grown Health Products Properties, Inc.	$628.00	10/26/2010	Late-Filer	NETHERLANDS	Shawano County, Wiscosin
8/2/2011	Puget Western, Inc.	$161.00	8/31/2011	Late-Filer	CANADA	King County, Washington; Pierce County, Washington; Thurston County, Washington
8/2/2011	Puget Sound Energy, Inc	$9,561.00	8/31/2011	Late-Filer	CANADA	Multiple Counties
8/27/2011	Copper Mountain, Inc.	$123.00	10/17/2011	Late-Filer	CANADA	Summit County, Colorado
9/27/2011	Bathe Farms, Inc.	$647.00	10/25/2011	Late-Filer	CANADA	Whatcom County, Washington
9/27/2011	Bathe Farms, Inc.	$980.00	10/25/2011	Late-Filer	CANADA	Whatcom County, Washington
8/1/2012	Belle Fourche Land & Livestock, LLC	$2,008.00	10/1/2012	Late-Filer	BELGIUM	Gallatin County, Montana
8/1/2012	Grass Buckle, LLC	$2,231.00	10/1/2012	Late-Filer	BELGIUM	Gallatin County, Montana
1/30/2013	Walton Group	$74,910.00	6/12/2013	Late-Filer	CANADA	Multiple Counties
4/23/2013	Puget Sound Energy, Inc	$744.00	5/14/2013	Late-Filer	CANADA	Multiple Counties

Report 12

Historical Penalty Table

1998 - 2025

Date Penalty Assessed	Name 1/	Penalty Amount 2/	Paid Date 3/	Reason for Penalty	Primary Foreign Country 4/	Penalty Counties/States 5/
6/11/2014	GMO Renewable Resources LLC	$24,359.00	6/25/2014	Late-Filer	SWEDEN	Multiple Counties
8/13/2019	Core5 Industrial Partners, LLC	$6,330.76	9/30/2019	Late-Filer	JAPAN	Collin County, Texas; Dallas County, Texas
4/26/2021	Brazos Highland Properties, LP	$120,216.38	7/15/2021	Non-Filer	CHINA	Val Verde County, Texas
4/26/2021	Harvest Texas, LLC	$15,019.69	7/15/2021	Non-Filer	CHINA	Val Verde County, Texas
9/8/2022	Big Sky Wind, LLC	$30,661.17	3/28/2023	Late-Filer	NETHERLANDS	Bureau & Lee County, Illinois
9/8/2022	Kestrel Timber, LLC	$17,886.70	11/22/2022	Late-Filer	LUXEMBOURG	Multiple Counties
9/8/2022	Innergex Renewables USA, LLC	$16,119.93	1/23/2023	Late-Filer	CANADA	Foard County, Texas
9/28/2022	Pacific Crest Power, LLC	$709.08	11/22/2022	Late-Filer	999 - NO PREDOMINANT COUNTRY CODE	Multiple Counties
9/28/2022	West Willacy Windpower	$450.00	11/22/2022	Late-Filer	999 - NO PREDOMINANT COUNTRY CODE	Multiple Counties
9/28/2022	HZ Solar I, LLC	$170.61	11/22/2022	Late-Filer	999 - NO PREDOMINANT COUNTRY CODE	Multiple Counties
9/28/2022	Tehachapi Plains Wind, LLC	$589.02	11/22/2022	Late-Filer	999 - NO PREDOMINANT COUNTRY CODE	Multiple Counties
9/28/2022	Ridgetop Energy, LLC	$918.91	11/22/2022	Late-Filer	999 - NO PREDOMINANT COUNTRY CODE	Multiple Counties
9/28/2022	Cameron Ridge, LLC	$590.38	11/22/2022	Late-Filer	999 - NO PREDOMINANT COUNTRY CODE	Multiple Counties
9/28/2022	Terra-Gen Development Company, LLC	$50.00	11/22/2022	Late-Filer	999 - NO PREDOMINANT COUNTRY CODE	Multiple Counties
9/28/2022	Syngenta Hawaii, LLC	$19,490.20	11/10/2022	Late-Filer	CHINA	Multiple Counties
9/28/2022	Syngenta Crop Protection, LLC	$8,717.93	11/10/2022	Late-Filer	CHINA	Multiple Counties
9/28/2022	Syngenta Seeds, LLC	$18,355.07	11/10/2022	Late-Filer	CHINA	Multiple Counties
9/28/2022	Syngenta Flowers, LLC	$413.65	11/10/2022	Late-Filer	CHINA	Multiple Counties
4/4/2023	High Lonesome Ranch, LLC	$7,579.57	5/9/2023	Non-Filer	CANADA	Garfield & Mesa, Colorado
4/4/2023	Roan Creek Ranch, LLC	$855.94	5/9/2023	Non-Filer	CANADA	Garfield & Mesa, Colorado
9/11/2023	Invenergy	$90,029.92	11/28/2023	Late-Filer	CANADA	Multiple Counties
9/11/2023	Murphy Brown, LLC	$4,733.24	10/5/2023	Late-Filer	CHINA	Multiple Counties

Report 12

Historical Penalty Table

1998 - 2025

Date Penalty Assessed	Name 1/	Penalty Amount 2/	Paid Date 3/	Reason for Penalty	Primary Foreign Country 4/	Penalty Counties/States 5/
9/11/2023	Kansas City Sausage Company, LLC	$50.00	10/5/2023	Late-Filer	CHINA	Multiple Counties
9/11/2023	Smithfield Fresh Meats Corp	$120.54	10/5/2023	Late-Filer	CHINA	Multiple Counties
9/11/2023	Ingka Investments Forest Assets, LLC	$216,389.72	11/6/2023	Late-Filer	NETHERLANDS	Multiple Counties
12/12/2024	Deerfield Diary, LLC	$2,241.45	Default	Late-Filer	NETHERLANDS	Kearny County, Kansas
12/12/2024	Hacienda, LLC	$139.20	1/29/2025	Non-Filer	Kuwait	Bourbon County, Kentucky
12/12/2024	Skillet Fork Farms Limited Partnership	$1,205.32	Default	Non-Filer	GERMANY	Wayne County, Illinois
12/12/2024	Ali Algattan	$50.00	2/25/2025	Non-Filer	998 - NO FOREIGN INVESTOR LISTED	Carter County, Kentucky
12/12/2024	Beant Kaur Gill, Iqbal Kaur Gill, Pirthipaul Singh	$885.52	3/18/2025	Non-Filer	CANADA	Whatcom County, Washington
12/12/2024	Jarnill & Sandeep Kaur	$443.73	1/29/2025	Non-Filer	CANADA	Whatcom County, Washington
12/12/2024	Gerlinde Ludwig Schonhofer	$1,273.03	1/29/2025	Non-Filer	GERMANY	Townes County, North Dakota
12/12/2024	Wisenberg Forest Company	$2,015.68	2/11/2025	Non-Filer	GERMANY	Multiple Counties
12/12/2024	Weldco Farms, LLC	$529.26	Default	Late-Filer	CANADA	Chase County, Nebraska
12/12/2024	Rabo Agrifinance	$334.02	5/7/2025	Late-Filer	NETHERLANDS	Antelope County, Nebraska
12/12/2024	Iron Star Wind Project, LLC	$60,093.20	2/25/2025	Late-Filer	FRANCE	Ford County, Kansas
12/12/2024	Kestrel Timber, LLC	$2,843.01	2/25/2025	Late-Filer	999 - NO PREDOMINANT COUNTRY CODE	Multiple Counties
12/12/2024	Teal Timber, LLC	$50.00	2/25/2025	Late-Filer	999 - NO PREDOMINANT COUNTRY CODE	Multiple Counties
12/12/2024	Kestrel Timber II, LLC	$1,977.78	2/25/2025	Late-Filer	999 - NO PREDOMINANT COUNTRY CODE	Multiple Counties
12/12/2024	Kingfisher Timber, LLC	$975.24	2/25/2025	Late-Filer	999 - NO PREDOMINANT COUNTRY CODE	Multiple Counties
12/12/2024	ETO II TRS, LLC	$21,018.59	2/25/2025	Late-Filer	999 - NO PREDOMINANT COUNTRY CODE	Multiple Counties
12/12/2024	Killdeer Timber II, LLC	$957.48	2/25/2025	Late-Filer	999 - NO PREDOMINANT COUNTRY CODE	Multiple Counties
12/12/2024	Redrock Wind Project, LLC	$100.00	2/25/2025	Late-Filer	CANADA	Clay County, Iowa
12/12/2024	Egret Timber, LLC	$5,029.59	2/25/2025	Late-Filer	LUXEMBOURG	Lafayette County, Florida

Report 12

Historical Penalty Table

1998 - 2025

Date Penalty Assessed	Name 1/	Penalty Amount 2/	Paid Date 3/	Reason for Penalty	Primary Foreign Country 4/	Penalty Counties/States 5/
12/12/2024	Hickory Solar, LLC	$1,200.05	Default	Late-Filer	PORTUGAL	Multiple Counties
12/12/2024	Crooked Lake Solar, LLC	$1,196.34	Default	Late-Filer	PORTUGAL	Multiple Counties
12/12/2024	Hobolochitto Solar Park, LLC	$273.97	Default	Late-Filer	PORTUGAL	Multiple Counties
12/12/2024	Eighty South Solar Park, LLC	$208.42	Default	Late-Filer	PORTUGAL	Multiple Counties
12/12/2024	Cheboygan Solar Farm, LLC	$50.00	Default	Late-Filer	PORTUGAL	Multiple Counties
12/12/2024	Azalea Springs Solar Park, LLC	$2,631.35	Default	Late-Filer	PORTUGAL	Multiple Counties
12/12/2024	Stone North Solar Park, LLC	$101.17	Default	Late-Filer	PORTUGAL	Multiple Counties
12/12/2024	Poplarville Solar Park, LLC	$50.00	Default	Late-Filer	PORTUGAL	Multiple Counties
12/12/2024	Three Lakes Solar, LLC	$691.76	Default	Late-Filer	PORTUGAL	Multiple Counties
12/12/2024	Twenty North Solar Park, LLC	$100.00	Default	Late-Filer	PORTUGAL	Multiple Counties
12/12/2024	Wolf Run Solar, LLC	$2,087.08	Default	Late-Filer	PORTUGAL	Multiple Counties
12/12/2024	Indiana Crossroads Wind Farm II, LLC	$50.00	Default	Late-Filer	PORTUGAL	Multiple Counties
12/12/2024	EDP Renewables North America, LLC	$1,028.19	Default	Late-Filer	PORTUGAL	Multiple Counties
12/12/2024	Eagle Creek Solar Park, LLC	$205.30	Default	Late-Filer	PORTUGAL	Multiple Counties
12/12/2024	Lexington Chenoa Wind Farm II, LLC	$3,721.40	Default	Late-Filer	PORTUGAL	Multiple Counties
12/12/2024	Clover Creek Solar Project	$2,376.03	Default	Late-Filer	PORTUGAL	Multiple Counties
12/12/2024	Blue Harvest Solar Park, LLC	$50.00	Default	Late-Filer	PORTUGAL	Multiple Counties
12/12/2024	Ragsdale Solar, LLC	$100.00	Default	Late-Filer	PORTUGAL	Multiple Counties
12/12/2024	DTOF GA, LLC	$1,426.87	3/6/2025	Late-Filer	IRELAND	Multiple Counties
12/12/2024	DTOF AK, LLC	$577.63	3/6/2025	Late-Filer	IRELAND	Multiple Counties
12/12/2024	25 Mile Creek Windfarm, LLC	$3,871.43	2/18/2025	Late-Filer	DENMARK	Ellis County, Oklahoma
12/12/2024	Select Genetics, LLC	$1,610.16	3/26/2025	Late-Filer	NETHERLANDS	Hoke County, North Carolina
12/12/2024	Aroostock Timberlands, LLC	$1,467.56	1/29/2025	Late-Filer	CANADA	Aroostook County, Maine
12/12/2024	Allagash Timberlands, LP	$733.78	1/29/2025	Late-Filer	CANADA	Aroostook County, Maine
12/12/2024	Fufeng USA Incorporated	$1,387.79	Default	Late-Filer	HONG KONG	Great Forks County, North Dakota

Report 12

Historical Penalty Table

1998 - 2025

Date Penalty Assessed	Name 1/	Penalty Amount 2/	Paid Date 3/	Reason for Penalty	Primary Foreign Country 4/	Penalty Counties/States 5/
12/12/2024	Picus Silva, Inc.	$32,153.23	2/13/2025	Late-Filer	GERMANY	Multiple Counties
12/12/2024	National Grid Renewables Projects, LLC	$50.00	2/25/2025	Late-Filer	UNITED KINGDOM	Live Oak County, Texas
12/12/2024	Sun Valley Solar, LLC	$1,076.70	2/25/2025	Late-Filer	FRANCE	Hill County, Texas
12/12/2024	Central Oak Wind Project, LLC	$3,769.83	2/25/2025	Late-Filer	FRANCE	Callahan County, Texas
12/12/2024	Five Wells Solar Center, LLC	$4,604.20	2/25/2025	Late-Filer	FRANCE	Bell County, Texas
12/12/2024	River Ferry, LLC	$668.54	2/25/2025	Late-Filer	FRANCE	Clark County, Illinois
12/12/2024	Bernard Creek Solar, LLC	$1,175.96	2/25/2025	Late-Filer	FRANCE	Wharton County, Texas
12/12/2024	Salt City Solar, LLC	$150.00	2/25/2025	Late-Filer	FRANCE	Ross County, Ohio
12/12/2024	Powells Creek Farm Solar, LLC	$300.85	2/25/2025	Late-Filer	FRANCE	Halifax County, Virginia
12/12/2024	Hopkins Energy, LLC	$673.65	2/25/2025	Late-Filer	FRANCE	Hopkins County, Texas
12/12/2024	Firstview Wind Farm, LLC	$17,168.14	2/25/2025	Late-Filer	UNITED KINGDOM	Cheyenne County, Colorado
12/12/2024	BD Solar Dexter, LLC	$50.00	2/4/2025	Late-Filer	999 - NO PREDOMINANT COUNTRY CODE	Penobscot County, Maine
12/12/2024	Labish Solar, LLC	$158.49	2/4/2025	Late-Filer	999 - NO PREDOMINANT COUNTRY CODE	Marion County, Oregon
12/12/2024	BD Solar Norridgewock, LLC	$50.00	2/4/2025	Late-Filer	999 - NO PREDOMINANT COUNTRY CODE	Somerset County, Maine
12/12/2024	BD Solar Church Hill, LLC	$63.72	2/4/2025	Late-Filer	999 - NO PREDOMINANT COUNTRY CODE	Kennebec County, Maine
12/12/2024	Ballston Solar, LLC	$438.75	2/4/2025	Late-Filer	999 - NO PREDOMINANT COUNTRY CODE	YamHill County, Oregon
12/12/2024	O'Neill Creek Solar, LLC	$220.25	2/4/2025	Late-Filer	999 - NO PREDOMINANT COUNTRY CODE	Washington County, Oregon
12/12/2024	Kale Patch Solar, LLC	$482.12	2/4/2025	Late-Filer	999 - NO PREDOMINANT COUNTRY CODE	Marion County, Oregon
12/12/2024	Boring Solar, LLC	$614.22	2/4/2025	Late-Filer	999 - NO PREDOMINANT COUNTRY CODE	Clackamas County, Oregon
12/12/2024	Rafael Solar, LLC	$182.35	2/4/2025	Late-Filer	999 - NO PREDOMINANT COUNTRY CODE	Marion County, Oregon
12/12/2024	BNRG Rel Gas City	$2,535.62	2/4/2025	Late-Filer	999 - NO PREDOMINANT COUNTRY CODE	Grant County, Indiana

Report 12

Historical Penalty Table

1998 - 2025

Date Penalty Assessed	Name 1/	Penalty Amount 2/	Paid Date 3/	Reason for Penalty	Primary Foreign Country 4/	Penalty Counties/States 5/
12/12/2024	Case Creek Solar, LLC	$357.14	2/4/2025	Late-Filer	999 - NO PREDOMINANT COUNTRY CODE	Marion County, Oregon
12/12/2024	Clifton Court, LLC	$1,892.95	2/5/2025	Late-Filer	CANADA	Contra Costa County, California
12/12/2024	Central Almonds, LLC	$77,056.62	2/11/2025	Late-Filer	CANADA	Kern County, California
12/12/2024	Gardner Almonds, LLC	$51,331.88	2/10/2025	Late-Filer	CANADA	Kern County, California
12/12/2024	Copus Road Almonds, LLC	$85,952.31	2/9/2025	Late-Filer	CANADA	Kern County, California
12/12/2024	East Almonds, LLC	$54,605.65	2/8/2025	Late-Filer	CANADA	Kern County, California
12/12/2024	Santiago Almonds, LLC	$34,464.88	2/7/2025	Late-Filer	CANADA	Kern County, California
12/12/2024	SAIR Partnership 2, LLC	$17,828.12	2/4/2025	Late-Filer	CANADA	Sonoma County, California
12/12/2024	Lund Ranch, LLC	$36,216.48	2/5/2025	Late-Filer	CANADA	San Joaquin County, California
12/12/2024	Gianelli Ranch, LLC	$3,055.20	2/5/2025	Late-Filer	CANADA	San Joaquin County, California
12/12/2024	R&M Almonds, LLC	$42,693.11	2/5/2025	Late-Filer	CANADA	San Joaquin County, California
12/12/2024	Machado Delta, LLC	$12,726.38	2/5/2025	Late-Filer	CANADA	San Joaquin County, California
12/12/2024	Soares Ranch, LLC	$8,465.14	2/5/2025	Late-Filer	CANADA	San Joaquin County, California
12/12/2024	WMD Ranch	$15,470.32	2/5/2025	Late-Filer	CANADA	San Joaquin County, California
12/12/2024	Tulare Ranch, LLC	$23,758.96	2/5/2025	Late-Filer	CANADA	Tulare County, California
12/12/2024	Lola's Farm, Inc.	$149.85	Default	Late-Filer	GERMANY	Multiple Counties
12/12/2024	Kylix Vineyards Oregon, LLC	$602.57	3/11/2025	Late-Filer	CANADA	Douglas County, Oregon
12/12/2024	Kylix Vineyards California, LP	$23,132.69	3/11/2025	Late-Filer	CANADA	Santa Barbara County, California
12/12/2024	MP East A, LLC	$53,334.03	2/13/2025	Late-Filer	CANADA	Maui County, Hawaii
12/12/2024	MP West, LLC	$41,725.46	2/13/2025	Late-Filer	CANADA	Maui County, Hawaii
12/12/2024	MP CPR, LC	$12,627.04	2/13/2025	Late-Filer	CANADA	Maui County, Hawaii
12/12/2024	MP Central A, LLC	$84,276.67	2/13/2025	Late-Filer	CANADA	Maui County, Hawaii
12/12/2024	MP Central B, LLC	$57,544.33	2/13/2025	Late-Filer	CANADA	Maui County, Hawaii
12/12/2024	MP East B, LLC	$43,545.98	2/13/2025	Late-Filer	CANADA	Maui County, Hawaii
12/12/2024	Fayette Solar, LLC	$1,796.96	Default	Late-Filer	UNITED KINGDOM	Highland County, Ohio

Report 12

Historical Penalty Table

1998 - 2025

Date Penalty Assessed	Name 1/	Penalty Amount 2/	Paid Date 3/	Reason for Penalty	Primary Foreign Country 4/	Penalty Counties/States 5/
12/12/2024	Blues Solar, LLC	$50.00	Default	Late-Filer	UNITED KINGDOM	Wayne County, Tennessee
12/12/2024	Lone Rock TT Landco, LLC	$125.82	1/29/2025	Late-Filer	SWEDEN	Multiple Counties
12/12/2024	Zen-Non Grain Corporation	$50.00	1/29/2025	Late-Filer	JAPAN	New Madrid County, Missouri
12/12/2024	Silicon Ranch Corporation	$2,538.20	2/18/2025	Late-Filer	CANADA	Multiple Counties
12/12/2024	Invenergy Solar Project Development, LLC	$950.00	2/18/2025	Late-Filer	CANADA	Warren, Missouri
12/12/2024	Tellus Demetra, LLC	$15,851.69	2/5/2025	Late-Filer	GERMANY	Multiple Counties
12/12/2024	Highland North, LLC	$566.10	Default	Late-Filer	NETHERLANDS	Cambria County, Pennsylvania
12/12/2024	Patton Wind Farm, LLC	$983.42	Default	Late-Filer	NETHERLANDS	Cambria County, Pennsylvania
12/12/2024	Big Savage, LLC	$3,146.27	Default	Late-Filer	NETHERLANDS	Somerset County, Pennsylvania
12/12/2024	Dryland Energy Center, LLC	$2,839.23	1/29/2025	Late-Filer	CANADA	Multiple Counties
12/12/2024	Alluvial OK Holdings, LLC	$2,620.06	1/29/2025	Late-Filer	CANADA	Multiple Counties
12/12/2024	Kylix Vineyards California, LP	$80,864.42	Default	Late-Filer	CANADA	San Luis Obispo County, California
12/12/2024	Halter Real Estate, LLC	$2,176.64	2/26/2025	Late-Filer	SWITZERLAND	San Luis Obispo County, California
12/12/2024	MCP Perm, LLC	$60.22	Default	Late-Filer	CANADA	Merced County, California
12/12/2024	Jacob K. Bergen & Maria Bergen	$690.33	1/29/2025	Late-Filer	CANADA	Gray County, Kansas
12/12/2024	Aviagen, Inc.	$137.11	Default	Late-Filer	GERMANY	Cumberland County, Tennessee
12/12/2024	Aviagen North America, Inc.	$156.28	Default	Late-Filer	GERMANY	Lauderdal County, Alabama
12/12/2024	Steel Rail Energy Center, LLC	$2,006.31	3/26/2025	Late-Filer	UNITED KINGDOM	White County, Indiana
12/12/2024	South Peak Land Holdings, LLC	$556.29	3/26/2025	Late-Filer	UNITED KINGDOM	Cheyenne County, Colorado
12/12/2024	Goose Quille Energy Center, LLC	$50.00	3/26/2025	Late-Filer	UNITED KINGDOM	Hempstead County, Arkansas
12/12/2024	Oak Run Solar Project, LLC	$546.86	3/26/2025	Late-Filer	UNITED KINGDOM	Madison County, Ohio
12/12/2024	Leola Wind Farm, LLC	$29,105.39	2/25/2025	Late-Filer	UNITED KINGDOM	Multiple Counties
12/12/2024	Deatsville Solar, LLC	$100.00	2/25/2025	Late-Filer	UNITED KINGDOM	Multiple Counties
12/12/2024	ASF Carolina Holdings, I, LLC	$50.00	2/13/2025	Late-Filer	GERMANY	Sampson County, North Carolina
12/12/2024	Southern Flavor Real Estate, LP	$2,760.80	2/13/2023	Late-Filer	CANADA	Peach County, Georgia

Report 12

Historical Penalty Table

1998 - 2025

Date Penalty Assessed	Name 1/	Penalty Amount 2/	Paid Date 3/	Reason for Penalty	Primary Foreign Country 4/	Penalty Counties/States 5/
6/24/2025	Limestone Wind Project, LLC	$13,252.47	Default	Late-Filer	FRANCE	Multiple Counties
6/24/2025	Griffin Trail Wind, LLC	$3,362.49	9/17/2025	Late-Filer	CANADA	Knox County, Texas
6/24/2025	Hillcrest Solar I, LLC	$61.94	9/17/2025	Late-Filer	CANADA	Brown County, Ohio
6/24/2025	Hale Kuawehi Solar, LLC	$50.00	9/17/2025	Late-Filer	CANADA	Hawaii County, Hawaii
6/24/2025	Mountain Air Wind, LLC	$1,907.44	9/17/2025	Late-Filer	CANADA	Elmore County, Idaho
6/24/2025	Palomino Solar, LLC	$546.10	9/17/2025	Late-Filer	CANADA	Highland County, Ohio
6/24/2025	Innergex Renewable Development USA, LLC	$9,377.12	9/17/2025	Late-Filer	CANADA	Multiple Counties
6/24/2025	Wind Dancer Wyoming, LLC	$100.00	9/17/2025	Late-Filer	CANADA	Albany County, Wyoming
6/24/2025	FIA Timber Partners II, LP	$50.00	7/30/2025	Late-Filer	999 - NO PREDOMINANT COUNTRY CODE	Santa Rosa County, Florida
6/24/2025	Sean Han Canada-America Farms	$982.21	Default	Late-Filer	CANADA	Sampson County, North Carolina
6/24/2025	Blue Cloud Energy, LLC	$1,197.28	Default	Late-Filer	999	Lamb County, Texas
6/24/2025	High Pine Timber, LLC	$539.05	8/28/2025	Late-Filer	DENMARK	Multiple Counties
6/24/2025	Lorrie Timberlands, LLC	$7,355.61	8/28/2025	Late-Filer	DENMARK	Multiple Counties
6/24/2025	Redstone TimberCo, LLC	$2,343.65	8/28/2025	Late-Filer	DENMARK	Multiple Counties
6/24/2025	Hunt Farm, LLC	$12,835.32	9/4/2025	Late-Filer	CANADA	Jerome County, Idaho
6/24/2025	Springfield Farm, LLC	$2,818.78	9/4/2025	Late-Filer	CANADA	Bingham County, Idaho
6/24/2025	Milner Farm, LLC	$5,457.14	9/4/2025	Late-Filer	CANADA	Jerome County, Idaho
6/24/2025	CG FCSF II Seed Asset 1, LLC	$174.56	8/28/2025	Late-Filer	LUXEMBOURG	Multiple Counties
6/24/2025	Moon Lake Farm, LLC	$6,994.55	9/4/2025	Late-Filer	CANADA	Coahoma County, Mississippi
6/24/2025	Yazoo River Plantation, LLC	$3,979.38	9/4/2025	Late-Filer	CANADA	Humphreys County, Mississippi
6/24/2025	Green River Plantation, LLC	$8,225.51	9/4/2025	Late-Filer	CANADA	Tunica County, Mississippi
6/24/2025	Bitter Creek Farm, LLC	$5,285.79	9/4/2025	Late-Filer	CANADA	Boliver County, Mississippi
6/24/2025	Blue Bayou Farm, LLC	$1,999.99	9/4/2025	Late-Filer	CANADA	Boliver County, Mississippi
6/24/2025	Bolivar Farms, LLC	$3,850.48	9/4/2025	Late-Filer	CANADA	Boliver County, Mississippi

Report 12

Historical Penalty Table

1998 - 2025

Date Penalty Assessed	Name 1/	Penalty Amount 2/	Paid Date 3/	Reason for Penalty	Primary Foreign Country 4/	Penalty Counties/States 5/
6/24/2025	Hatch Lake Plantation, LLC	$5,649.41	9/4/2025	Late-Filer	CANADA	Tunica County, Mississippi
6/24/2025	Eads Wind and Solar, LLC	$50.00	8/12/2025	Late-Filer	NETHERLANDS	Kiowa County, Colorado
6/24/2025	Enel Green Power Estonian Solar Project, LLC	$100.00	Default	Late-Filer	ITALY	Delta County, Texas
6/24/2025	Ganado Solar, LLC	$365.89	Default	Late-Filer	ITALY	Jackson County, Texas
6/24/2025	Alta Farms Wind Project II, LLC	$227.25	Default	Late-Filer	ITALY	Illinois County, DeWitt
6/24/2025	Mountrail Wind Project, LLC	$150.00	Default	Late-Filer	ITALY	Mountrail County, North Dakota
6/24/2025	Fence Post Solar Project, LLC	$525.14	Default	Late-Filer	ITALY	Navarro County, Texas
6/24/2025	Cedar Run Wind Project, LLC	$50.00	Default	Late-Filer	ITALY	Lincoln County, Oklahoma
6/24/2025	Hope Ridge Wind Project, LLC	$50.00	Default	Late-Filer	ITALY	Dickinson County, Kansas
6/24/2025	Horus West Virginia I, LLC	$1,141.80	8/19/2025	Late-Filer	SPAIN	Jefferson County, West Virginia
6/24/2025	Horus Louisiana I, LLC	$5,363.93	8/19/2025	Late-Filer	SPAIN	Allen Parish, Louisiana
6/24/2025	Invenergy Solar Project Development, LLC	$2,126.99	8/28/2025	Late-Filer	CANADA	Multiple Counties
6/24/2025	Invenergy Solar Project Development NA, LLC	$300.00	8/28/2025	Late-Filer	CANADA	Multiple Counties
6/24/2025	H&H Capital Acquisitions, LLC	$12,012.19	9/4/2025	Late-Filer	CANADA	Multiple Counties
6/24/2025	Compass Datacenters DFW II, LLC	$16,463.48	9/4/2025	Late-Filer	CANADA	Ellis County, Texas
6/24/2025	Compass Datacenters PHX I, LLC	$51,643.44	9/4/2025	Late-Filer	CANADA	Maricopa County, Arizona
6/24/2025	Stonefield Solar, LLC	$693.20	8/28/2025	Late-Filer	SPAIN	Hardin County, Kentucky
6/24/2025	Ingka Investments Forest Assets, LLC	$658.24	Default	Late-Filer	NETHERLANDS	Polk County, Texas
6/24/2025	South State Investment, LLC	$582.80	Default	Late-Filer	ARGENTINA	Lincoln County, Arkansas
6/24/2025	Bayer Production Supply, LLC	$1,479.46	8/14/2025	Late-Filer	GERMANY	Honolulu, Hawaii
6/24/2025	Naturgy Candela Devco, LLC	$5,906.45	8/28/2025	Late-Filer	SPAIN	Multiple Counties
6/24/2025	7V Solar Ranch, LLC	$2,854.61	8/28/2025	Late-Filer	SPAIN	Multiple Counties
6/24/2025	Wood River Pipe Lines, LLC	$95.54	7/22/2025	Late-Filer	CAYMAN ISLAND	Christian County, Illinois
6/24/2025	Bayer Illinois Production Co., LLC	$227.68	9/4/2025	Late-Filer	GERMANY	Dekalb County, Illinois

Report 12

Historical Penalty Table

1998 - 2025

Date Penalty Assessed	Name 1/	Penalty Amount 2/	Paid Date 3/	Reason for Penalty	Primary Foreign Country 4/	Penalty Counties/States 5/
6/24/2025	North Bend Wind Project, LLC	$36,809.93	Default	Late-Filer	FRANCE	Multiple Counties
6/24/2025	Inez Wind, LLC	$100.00	8/14/2025	Late-Filer	DENMARK	Wallace County, Kansas
6/24/2025	Verhoef Dairy, LLC	$533.37	7/18/2025	Late-Filer	NETHERLANDS	Marathon County, Wisconsin
6/24/2025	Farm GmbH & Go KG	$192.78	9/10/2025	Late-Filer	GERMANY	Desha County, Arkansas
6/24/2025	Invenergy Solar Project Development, LLC	$5,462.60	8/28/2025	Late-Filer	CANADA	Multiple Counties
6/24/2025	Invenergy Solar Project Development NA, LLC	$744.00	8/28/2025	Late-Filer	CANADA	Multiple Counties
6/24/2025	VDS FARMS, LLC	$50.00	7/22/2025	Late-Filer	LUXEMBOURG	Kalamazoo County, Michigan

Footnotes:

1/Names were valid at the time the penalty was assessed. The entities receiving a penalty may no longer be foreign-owned, may have sold their land, or may have had a name change. In some cases, the name is abbreviated to reflect multiple subsidiary companies that use a similar root name.

2/The AFIDA statute allows penalties up to but "not [to] exceed 25 percent of the fair market value of the land". In the early 1980s, the penalty formula was reduced downward to allow for significant penalty reductions. This has resulted in penalties, on average, being less than 1 percent of fair market value of the land.

3/A NULL or an empty "PAID DATE" means the paid date is unknown. Penalties are typically paid within 1-2 months of the foreign filer's (or their representative's) receipt of the penalty letter. Entries stating "cancelled" largely reflect two situations: 1) after more information was received, the company was found to not be in a penalty situation; and 2) the initial penalty was cancelled and re-issued under a different name or for other reasons. The term "Default" refers to non-payment within 60 days of mailing of the USDA penalty letter. Each notice grants a 60-day deadline for the required payment to be made. When payment is not received within that 60-day period, the account is recorded as being in default, which may result in additional penalties, interest, or further enforcement actions.

4/AFIDA filings are tracked based on the primary country associated with the foreign filing. There is currently no practical way of identifying other foreign countries that have an interest in the land going back in time. If the primary foreign country is missing, it is likely no longer in our database. This typically occurs because the land was sold, the entity is no longer foreign, the company name has changed, the person is deceased, the foreign company no longer exists, or the company listed may be associated with multiple subsidiary companies in different locations. "999 - NO PREDOMINANT COUNTRY CODE" is listed when there are multiple countries with an interest in the land and no one company has a dominant share.

5/The "PENALTY COUNTIES/STATES" column indicates "Multiple Counties" if there are more than five counties associated with a particular penalty.

Notes:

Between 2015 and 2018, no penalties were assessed. Program focus was on the annual report and processing filings, which have increased significantly since 2015.

The seven "non-filer" penalties assessed in 2024 were the outcome of a detailed data matching exercise in Fall 2023 that identified those who had not filed an FSA-153 with USDA but appeared in FSA's Farm Records as owning U.S. agricultural land and not being a U.S. citizen or permanent resident.